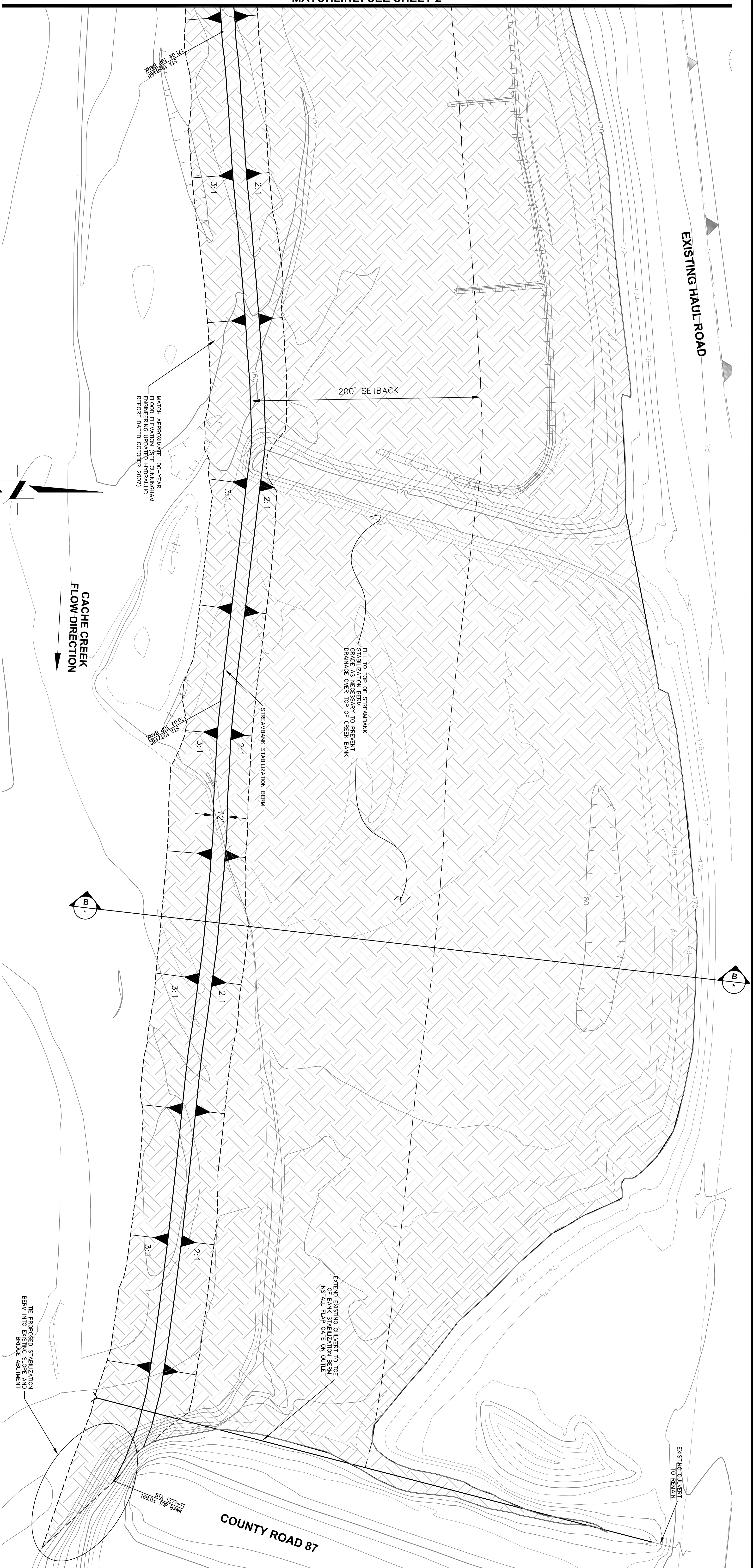
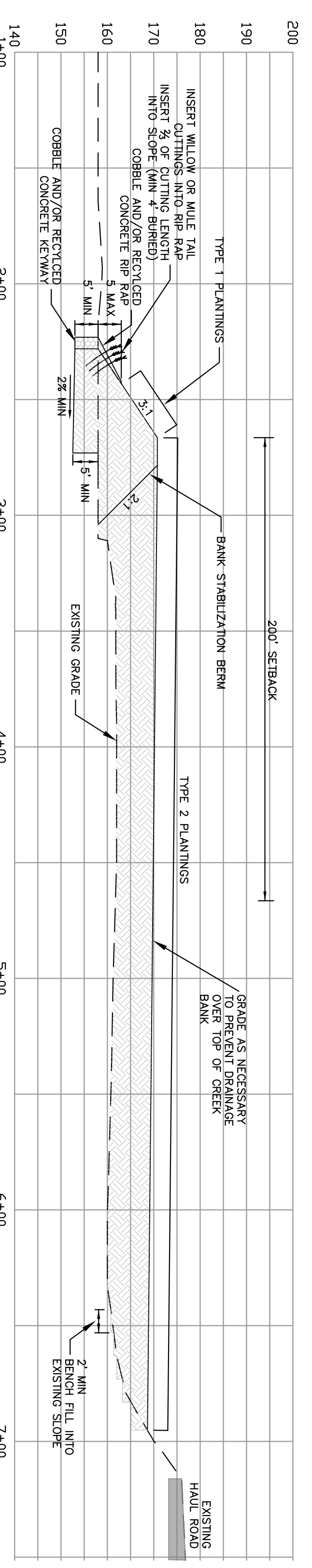


MATCHLINE: SEE SHEET 2



STREAMBANK STABILIZATION PLAN

SCALE 1"=40'




SECTION B-B TYPICAL STREAMBANK STABILIZATION

SCALE 1"=40' HORIZONTAL
1"=20' VERTICAL

NOTES:

- TYPE 1 PLANTINGS:**
 USE A MIX OF THE FOLLOWING PLANT:
 ROSA CALIFORNICA
 LETYALUS TRITICOIDES
 SAMOLUS MEXICANA
 VITIS CALIFORNICA
 SALIX GOODENAVI
 MASSELA PALCHRA
- TYPE 2 PLANTINGS:**
 USE A MIX OF THE FOLLOWING PLANTS:
 QUERCUS WIZLISNI
 AESCULUS CALIFORNICA
 SAMOLUS MEXICANA
 RUBUS URSINUS
 ROSA CALIFORNICA
 MASSELA PALCHRA
 CERIS OCCIDENTALIS
- INTERIOR LIVE OAK**
 CALIFORNIA BUCKEYE
 BLUE ELDERBERRY
 CALIFORNIA BLACKBERRY
 PURPLE NEEDLEGRASS
 CALIFORNIA WILD ROSE
 PURPLE NEEDLEGRASS
 WESTERN REDWOOD
- APPROX #**
 36
 400
 12
 16
 23
 23
 200
- APPROX #**
 6
 5
 10
 8
 15
 300
 20
- ALL PLANTINGS WILL BE INSTALLED WITH USE OF PLUGS AND PLACE NATIVE GRASS STRAW OVER ENTIRE BANK SLOPE



DATE SIGNED: _____
 THESE DRAWINGS ARE NOT
 CONSIDERED FINAL UNTIL THE
 PROJECT HAS BEEN FULLY
 SIGNED AND DATED.



GRANITE CONSTRUCTION
CACHE CREEK
STREAMBANK STABILIZATION PLAN
PLAN AND CROSS SECTIONS

Project Planning - Civil Engineering - Landscape Architecture
 7340 Spotted Street, Suite 200 • Davis, CA 95618 • (530) 758-2006
 Corporate Office • Sacramento Office •
 2200 20th Street, Suite 300 • Sacramento, CA 95818 • (916) 455-2006

CGE0017.COM

DESIGN: BF DRAWN: BF CHECK: SLG DATE: 11/5/07 SHEET 3 OF 3