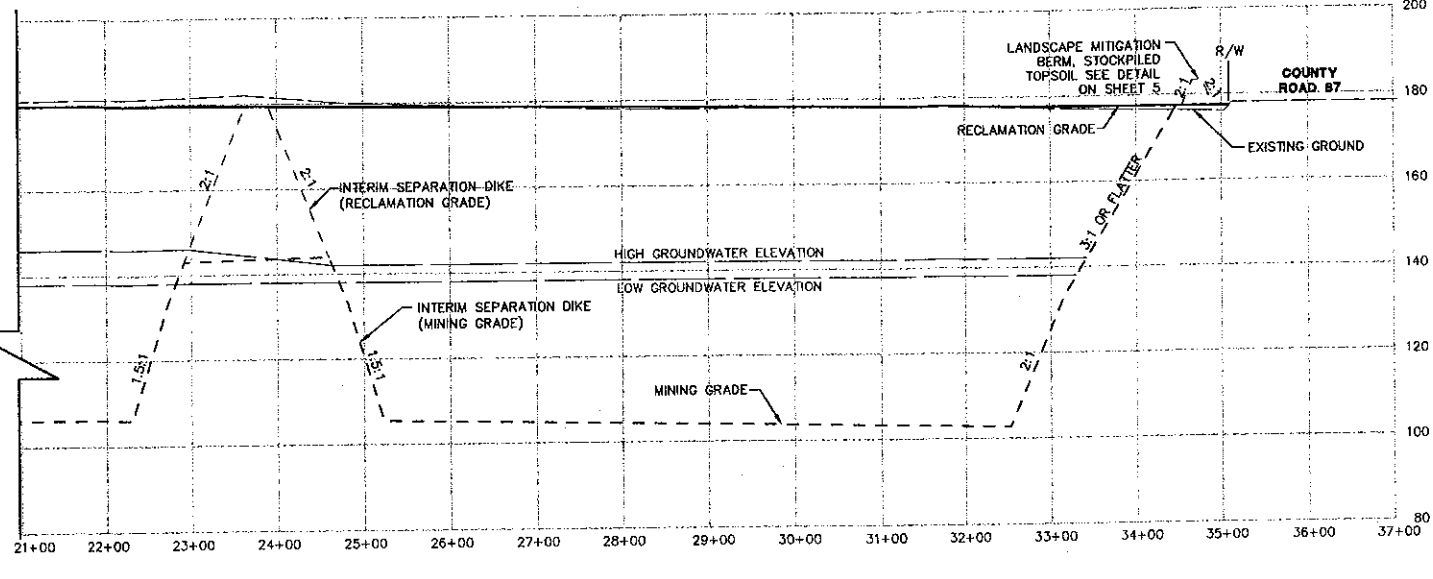
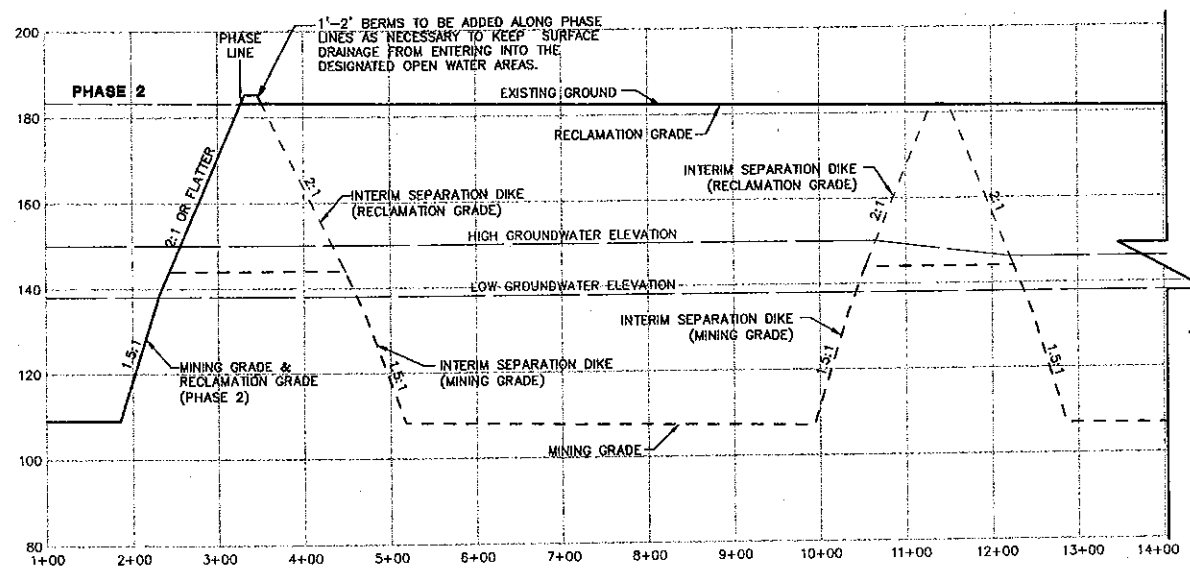
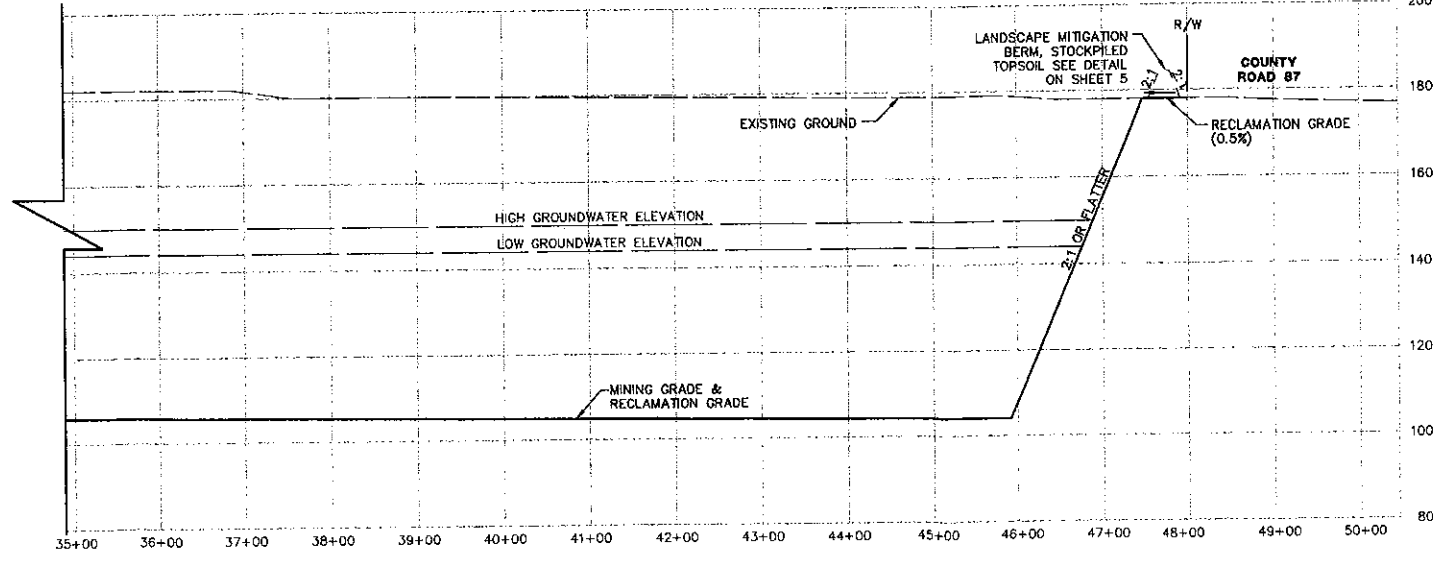
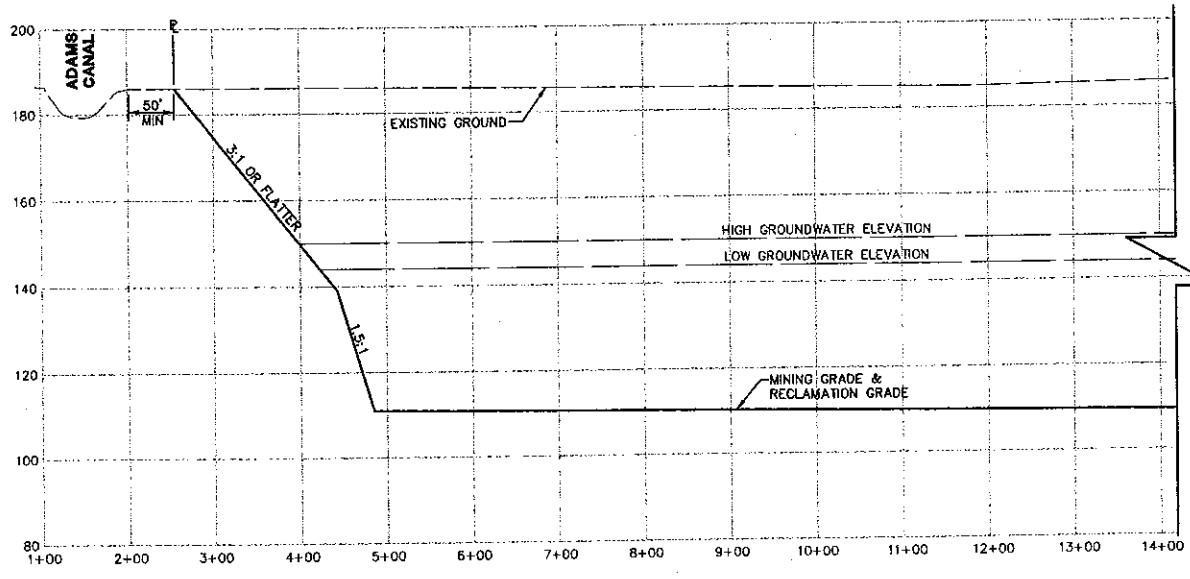


NOTE:
 1. ELEVATIONS AND DISTANCES ARE APPROXIMATE. EXISTING GROUND BASED AERIAL TOPOGRAPHY FLOWN MAY 2007. PROVIDED BY STEWART GEOTECHNOLOGIES VIA TOLDO COUNTY AND INFORMATION PROVIDED BY GRANITE CONSTRUCTION COMPANY ON AUGUST 16, 2007.
 2. HIGH AND LOW AVERAGE GROUNDWATER ELEVATIONS BASED ON GROUNDWATER MAPS BY WALLACE KUHL & ASSOCIATES, INC. DATED JULY 2007.



SECTION 4-4 (PHASE 1B)
 H: 1"=100' V: 1"=20'



SECTION 5-5 (PHASE 2)
 H: 1"=100' V: 1"=20'

DESIGNED BY: NC
 DRAWN BY: SIM
 CHECKED BY: SG
 SCALE: AS NOTED

NO.	DATE	REVISIONS

CEWEST.COM
 Project Planning • Civil Engineering • Landscape Architecture
 Sacramento Office
 2100 20th Street, Suite Three
 Sacramento, CA 95818
 (916) 455-3026
 Central Office
 2940 Spalding Street, Suite 200
 Davis, CA 95618
 (530) 758-2026



**GRANITE CONSTRUCTION
 RECLAMATION PLAN
 CROSS SECTIONS**

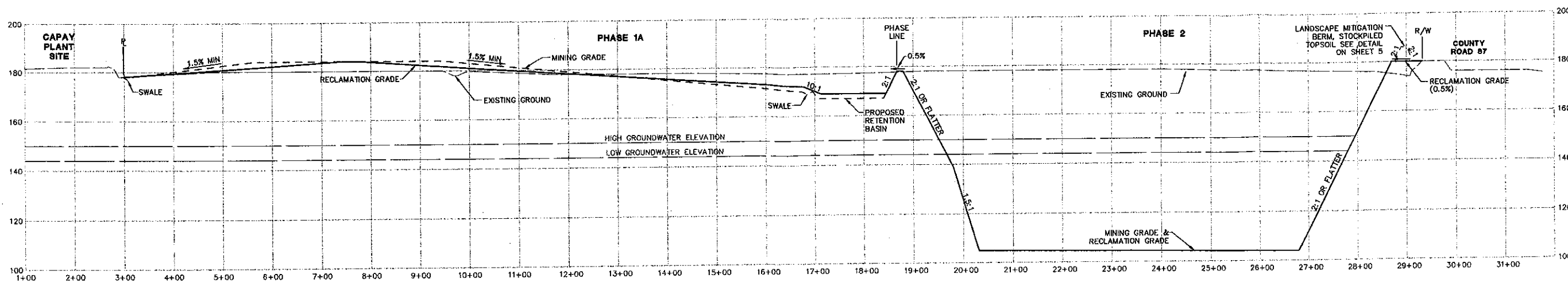
DATE SIGNED: 10/30/07
 THESE DRAWINGS ARE NOT CONSIDERED FINAL UNTIL THE ENGINEER'S SEAL BELOW HAS BEEN SIGNED AND DATED.

 GRANITE CONSTRUCTION
 CIVIL
 STATE OF CALIFORNIA

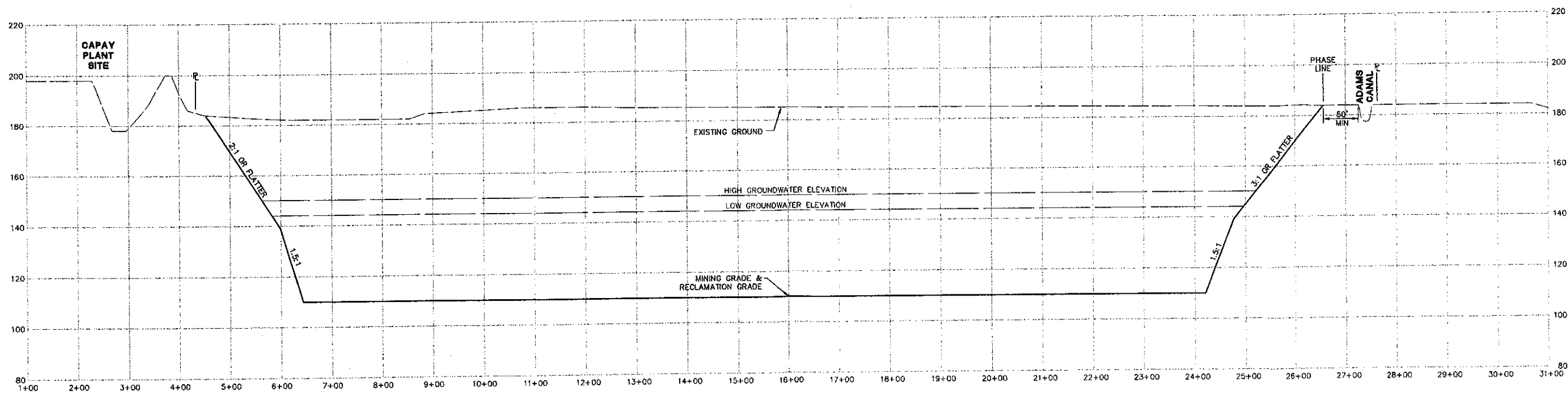
SHEET
10
 OF
13
 DATE: 10/30/07
 JOB NO: 963.02

5: \\msc002\002\963_Granite_Construction_Reclamation_Plan.dwg - Sheet 10 10/31/2007 - 11:25AM Printed by: acut

NOTE:
 1. ELEVATIONS AND DISTANCES ARE APPROXIMATE. EXISTING GROUND BASED AERIAL TOPOGRAPHY FLOWN MAY 2007, PROVIDED BY STEWART GEOTECHNOLOGIES VIA TOLDO COUNTY AND INFORMATION PROVIDED BY GRANITE CONSTRUCTION COMPANY ON AUGUST 16, 2007.
 2. HIGH AND LOW AVERAGE GROUNDWATER ELEVATIONS BASED ON GROUNDWATER MAPS BY WALLACE KUHL & ASSOCIATES, INC. DATED JULY 2007.



SECTION 6-6 (PHASE 1A & PHASE 2)
 H:1"=100' V:1"=20'



SECTION 7-7 (PHASE 2)
 H:1"=100' V:1"=20'


NO.	DATE	REVISIONS	BY	APPD.	DESIGNED BY	DRAWN BY	CHECKED BY	SCALE
					NC	SM	SG	AS NOTED

CEWEST.COM
 Project Planning • Civil Engineering • Landscape Architecture
 • Concrete Office
 2500 Spotted Street, Suite 200
 Sacramento, CA 95838
 (916) 455-9168



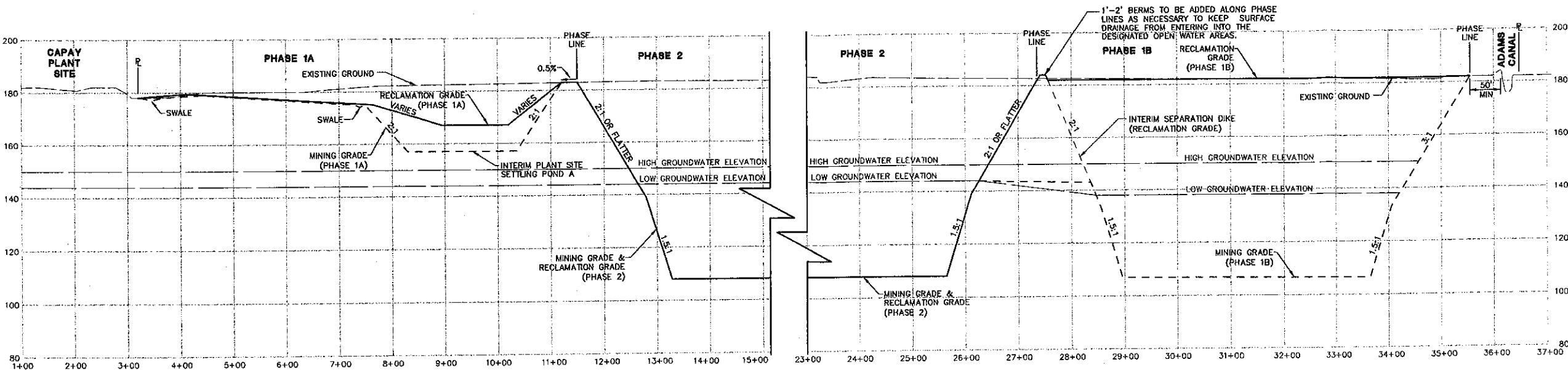
**GRANITE CONSTRUCTION
 RECLAMATION PLAN
 CROSS SECTIONS**

DATE DIGNED:
 THESE DRAWINGS ARE NOT
 CONSIDERED FINAL UNTIL THE
 ENGINEER'S SEAL BELOW HAS BEEN
 SIGNED AND DATED.

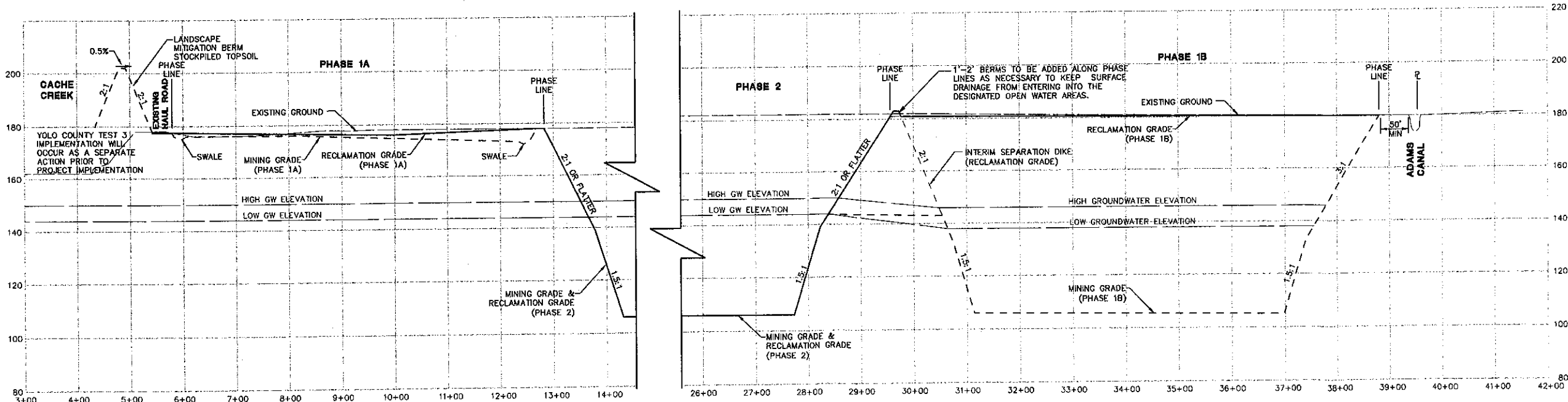


SHEET
11
 OF
13
 DATE: 10/30/07
 JOB NO: 963.02

NOTE:
 1. ELEVATIONS AND DISTANCES ARE APPROXIMATE. EXISTING GROUND BASED AERIAL TOPOGRAPHY FLOWN MAY 2007. PROVIDED BY STEWART GEOTECHNOLOGIES VIA YOLO COUNTY AND INFORMATION PROVIDED BY GRANITE CONSTRUCTION COMPANY ON AUGUST 16, 2007.
 2. HIGH AND LOW AVERAGE GROUNDWATER ELEVATIONS BASED ON GROUNDWATER MAPS BY WALLACE KUHLE & ASSOCIATES, INC. DATED JULY 2007.



SECTION 8-8 (PHASE 1A, 1B, & PHASE 2)
 H:1"=100' V:1"=20'



SECTION 9-9 (PHASE 1A, 1B, & PHASE 2)
 H:1"=100' V:1"=20'

DESIGNED BY	NC
DRAWN BY	SM
CHECKED BY	SG
SCALE	
AS NOTED	

CEWEST.COM
 Project Planning • Civil Engineering • Landscape Architecture
 Sacramento Office
 2100 9th Street, Suite Three
 Sacramento, CA 95818
 916 435-2025
 1876
 Corporate Office
 7940 Stanford Street, Suite 200
 Davis, CA 95618
 916 758-2025

**GRANITE CONSTRUCTION
 RECLAMATION PLAN
 CROSS SECTIONS**

DATE SIGNED: _____
 THESE DRAWINGS ARE NOT CONSIDERED FINAL UNTIL THE ENGINEER'S SEAL BELOW HAS BEEN SIGNED AND DATED.

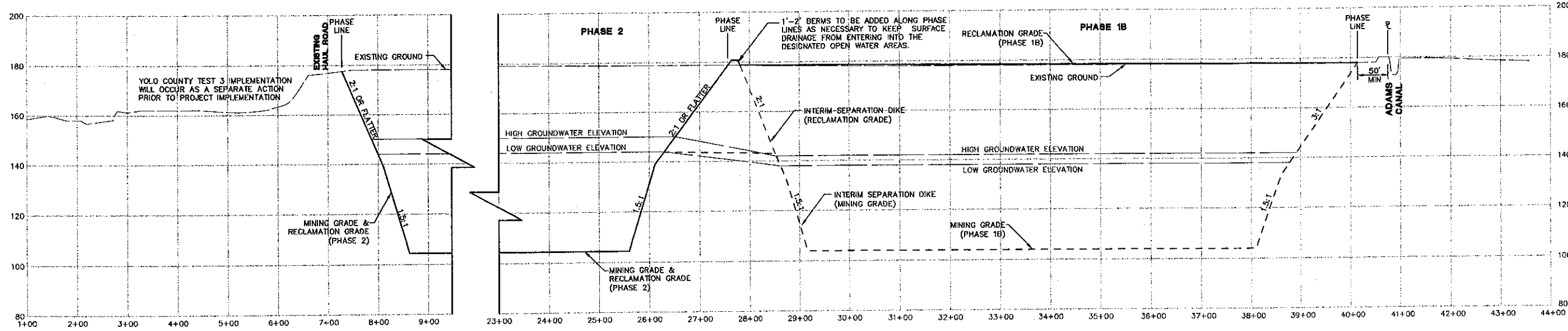


SHEET
12
 OF
13
 DATE: 10/30/07
 JOB NO: 963.02

S:\projects\963.02\Drawings\963.02-01-Expansive\Plan\963.02-Cross Sections.dwg - Sheet 12 10/25/2007 11:25AM Initial: JF

NOTE:
 1. ELEVATIONS AND DISTANCES ARE APPROXIMATE. EXISTING GROUND BASED AERIAL TOPOGRAPHY FLOWN MAY 2007, PROVIDED BY STEWART GEOTECHNOLOGIES VIA TOLU COUNTY AND INFORMATION PROVIDED BY GRANITE CONSTRUCTION COMPANY ON AUGUST 16, 2007.
 2. HIGH AND LOW AVERAGE GROUNDWATER ELEVATIONS BASED ON GROUNDWATER MAPS BY WALLACE KUHIL & ASSOCIATES, INC. DATED JULY 2007.

DESIGNED BY	INC
DRAWN BY	SM
CHECKED BY	SS
SCALE	AS NOTED
APPROVED BY	
REVISIONS	
NO.	DATE



SECTION 10-10 (PHASE 1B & PHASE 2)
 H:1"=100' V:1"=20'

CECWEST.COM
 Project Planning • Civil Engineering • Landscape Architecture
 Sacramento Office
 200 20th Street, Suite Three
 Sacramento, CA 95818
 (916) 452-2008



**GRANITE CONSTRUCTION
 RECLAMATION PLAN
 CROSS SECTIONS**

DATE SIGNED: _____
 THESE DRAWINGS ARE NOT
 CONSIDERED FINAL UNTIL THE
 ENGINEER'S SEAL BELOW HAS BEEN
 SIGNED AND DATED.



SHEET
13
 OF
13
 DATE: 10/30/07
 JOB NO: 963.02