

Appendix A: EDR Database Search

Yolo County DGS Solar Projects - Grasslands


County Road 104 and Road 35

Dixon, CA 95620

Inquiry Number: 3314963.2s

May 02, 2012

The EDR Radius Map™ Report with GeoCheck®



440 Wheelers Farms Road
Milford, CT 06461
Toll Free: 800.352.0050
www.edrnet.com

TABLE OF CONTENTS

<u>SECTION</u>	<u>PAGE</u>
Executive Summary	ES1
Overview Map	2
Detail Map	3
Map Findings Summary	4
Map Findings	8
Orphan Summary	16
Government Records Searched/Data Currency Tracking	GR-1
 <u>GEOCHECK ADDENDUM</u>	
Physical Setting Source Addendum	A-1
Physical Setting Source Summary	A-2
Physical Setting SSURGO Soil Map	A-5
Physical Setting Source Map	A-9
Physical Setting Source Map Findings	A-11
Physical Setting Source Records Searched	A-24

Thank you for your business.
Please contact EDR at 1-800-352-0050
with any questions or comments.

Disclaimer - Copyright and Trademark Notice

This Report contains certain information obtained from a variety of public and other sources reasonably available to Environmental Data Resources, Inc. It cannot be concluded from this Report that coverage information for the target and surrounding properties does not exist from other sources. **NO WARRANTY EXPRESSED OR IMPLIED, IS MADE WHATSOEVER IN CONNECTION WITH THIS REPORT. ENVIRONMENTAL DATA RESOURCES, INC. SPECIFICALLY DISCLAIMS THE MAKING OF ANY SUCH WARRANTIES, INCLUDING WITHOUT LIMITATION, MERCHANTABILITY OR FITNESS FOR A PARTICULAR USE OR PURPOSE. ALL RISK IS ASSUMED BY THE USER. IN NO EVENT SHALL ENVIRONMENTAL DATA RESOURCES, INC. BE LIABLE TO ANYONE, WHETHER ARISING OUT OF ERRORS OR OMISSIONS, NEGLIGENCE, ACCIDENT OR ANY OTHER CAUSE, FOR ANY LOSS OF DAMAGE, INCLUDING, WITHOUT LIMITATION, SPECIAL, INCIDENTAL, CONSEQUENTIAL, OR EXEMPLARY DAMAGES. ANY LIABILITY ON THE PART OF ENVIRONMENTAL DATA RESOURCES, INC. IS STRICTLY LIMITED TO A REFUND OF THE AMOUNT PAID FOR THIS REPORT.** Purchaser accepts this Report "AS IS". Any analyses, estimates, ratings, environmental risk levels or risk codes provided in this Report are provided for illustrative purposes only, and are not intended to provide, nor should they be interpreted as providing any facts regarding, or prediction or forecast of, any environmental risk for any property. Only a Phase I Environmental Site Assessment performed by an environmental professional can provide information regarding the environmental risk for any property. Additionally, the information provided in this Report is not to be construed as legal advice.

Copyright 2012 by Environmental Data Resources, Inc. All rights reserved. Reproduction in any media or format, in whole or in part, of any report or map of Environmental Data Resources, Inc., or its affiliates, is prohibited without prior written permission.

EDR and its logos (including Sanborn and Sanborn Map) are trademarks of Environmental Data Resources, Inc. or its affiliates. All other trademarks used herein are the property of their respective owners.

EXECUTIVE SUMMARY

A search of available environmental records was conducted by Environmental Data Resources, Inc (EDR). The report was designed to assist parties seeking to meet the search requirements of EPA's Standards and Practices for All Appropriate Inquiries (40 CFR Part 312), the ASTM Standard Practice for Environmental Site Assessments (E 1527-05) or custom requirements developed for the evaluation of environmental risk associated with a parcel of real estate.

TARGET PROPERTY INFORMATION

ADDRESS

COUNTY ROAD 104 AND ROAD 35
DIXON, CA 95620

COORDINATES

Latitude (North): 38.4955000 - 38° 29' 43.80"
Longitude (West): 121.6884000 - 121° 41' 18.24"
Universal Transverse Mercator: Zone 10
UTM X (Meters): 614381.0
UTM Y (Meters): 4261402.5
Elevation: 32 ft. above sea level

USGS TOPOGRAPHIC MAP ASSOCIATED WITH TARGET PROPERTY

Target Property Map: 38121-D6 SAXON, CA
Most Recent Revision: 1973

North Map: 38121-E6 DAVIS, CA
Most Recent Revision: 1992

AERIAL PHOTOGRAPHY IN THIS REPORT

Portions of Photo from: 2009, 2010
Source: USDA

TARGET PROPERTY SEARCH RESULTS

The target property was not listed in any of the databases searched by EDR.

DATABASES WITH NO MAPPED SITES

No mapped sites were found in EDR's search of available ("reasonably ascertainable ") government records either on the target property or within the search radius around the target property for the following databases:

STANDARD ENVIRONMENTAL RECORDS

Federal NPL site list

NPL..... National Priority List

EXECUTIVE SUMMARY

Proposed NPL..... Proposed National Priority List Sites
NPL LIENS..... Federal Superfund Liens

Federal Delisted NPL site list

Delisted NPL..... National Priority List Deletions

Federal CERCLIS list

CERCLIS..... Comprehensive Environmental Response, Compensation, and Liability Information System
FEDERAL FACILITY..... Federal Facility Site Information listing

Federal CERCLIS NFRAP site List

CERC-NFRAP..... CERCLIS No Further Remedial Action Planned

Federal RCRA CORRACTS facilities list

CORRACTS..... Corrective Action Report

Federal RCRA non-CORRACTS TSD facilities list

RCRA-TSDF..... RCRA - Treatment, Storage and Disposal

Federal RCRA generators list

RCRA-LQG..... RCRA - Large Quantity Generators
RCRA-SQG..... RCRA - Small Quantity Generators
RCRA-CESQG..... RCRA - Conditionally Exempt Small Quantity Generator

Federal institutional controls / engineering controls registries

US ENG CONTROLS..... Engineering Controls Sites List
US INST CONTROL..... Sites with Institutional Controls

Federal ERNS list

ERNS..... Emergency Response Notification System

State and tribal landfill and/or solid waste disposal site lists

SWF/LF..... Solid Waste Information System

State and tribal leaking storage tank lists

LUST..... Geotracker's Leaking Underground Fuel Tank Report
SLIC..... Statewide SLIC Cases
INDIAN LUST..... Leaking Underground Storage Tanks on Indian Land

State and tribal registered storage tank lists

UST..... Active UST Facilities
AST..... Aboveground Petroleum Storage Tank Facilities
INDIAN UST..... Underground Storage Tanks on Indian Land
FEMA UST..... Underground Storage Tank Listing

EXECUTIVE SUMMARY

State and tribal voluntary cleanup sites

VCP..... Voluntary Cleanup Program Properties
INDIAN VCP..... Voluntary Cleanup Priority Listing

ADDITIONAL ENVIRONMENTAL RECORDS

Local Brownfield lists

US BROWNFIELDS..... A Listing of Brownfields Sites

Local Lists of Landfill / Solid Waste Disposal Sites

DEBRIS REGION 9..... Torres Martinez Reservation Illegal Dump Site Locations
ODI..... Open Dump Inventory
WMUDS/SWAT..... Waste Management Unit Database
SWRCY..... Recycler Database
HAULERS..... Registered Waste Tire Haulers Listing
INDIAN ODI..... Report on the Status of Open Dumps on Indian Lands

Local Lists of Hazardous waste / Contaminated Sites

US CDL..... Clandestine Drug Labs
HIST Cal-Sites..... Historical Calsites Database
SCH..... School Property Evaluation Program
Toxic Pits..... Toxic Pits Cleanup Act Sites
CDL..... Clandestine Drug Labs
US HIST CDL..... National Clandestine Laboratory Register

Local Lists of Registered Storage Tanks

CA FID UST..... Facility Inventory Database
HIST UST..... Hazardous Substance Storage Container Database
SWEEPS UST..... SWEEPS UST Listing

Local Land Records

LIENS 2..... CERCLA Lien Information
LUCIS..... Land Use Control Information System
LIENS..... Environmental Liens Listing
DEED..... Deed Restriction Listing

Records of Emergency Release Reports

HMIRS..... Hazardous Materials Information Reporting System
CHMIRS..... California Hazardous Material Incident Report System
LDS..... Land Disposal Sites Listing
MCS..... Military Cleanup Sites Listing

Other Ascertainable Records

RCRA-NonGen..... RCRA - Non Generators
DOT OPS..... Incident and Accident Data

EXECUTIVE SUMMARY

DOD.....	Department of Defense Sites
CONSENT.....	Superfund (CERCLA) Consent Decrees
ROD.....	Records Of Decision
UMTRA.....	Uranium Mill Tailings Sites
MINES.....	Mines Master Index File
TRIS.....	Toxic Chemical Release Inventory System
TSCA.....	Toxic Substances Control Act
FTTS.....	FIFRA/ TSCA Tracking System - FIFRA (Federal Insecticide, Fungicide, & Rodenticide Act)/TSCA (Toxic Substances Control Act)
HIST FTTS.....	FIFRA/TSCA Tracking System Administrative Case Listing
SSTS.....	Section 7 Tracking Systems
ICIS.....	Integrated Compliance Information System
PADS.....	PCB Activity Database System
MLTS.....	Material Licensing Tracking System
RADINFO.....	Radiation Information Database
FINDS.....	Facility Index System/Facility Registry System
RAATS.....	RCRA Administrative Action Tracking System
CA BOND EXP. PLAN.....	Bond Expenditure Plan
NPDES.....	NPDES Permits Listing
WDS.....	Waste Discharge System
Cortese.....	"Cortese" Hazardous Waste & Substances Sites List
HIST CORTESE.....	Hazardous Waste & Substance Site List
Notify 65.....	Proposition 65 Records
DRYCLEANERS.....	Cleaner Facilities
WIP.....	Well Investigation Program Case List
ENF.....	Enforcement Action Listing
HAZNET.....	Facility and Manifest Data
EMI.....	Emissions Inventory Data
INDIAN RESERV.....	Indian Reservations
SCRD DRYCLEANERS.....	State Coalition for Remediation of Drycleaners Listing
COAL ASH EPA.....	Coal Combustion Residues Surface Impoundments List
PROC.....	Certified Processors Database
HWT.....	Registered Hazardous Waste Transporter Database
HWP.....	EnviroStor Permitted Facilities Listing
COAL ASH DOE.....	Sleam-Electric Plan Operation Data
PCB TRANSFORMER.....	PCB Transformer Registration Database
FINANCIAL ASSURANCE.....	Financial Assurance Information Listing
MWMP.....	Medical Waste Management Program Listing

EDR PROPRIETARY RECORDS

EDR Proprietary Records

Manufactured Gas Plants.....	EDR Proprietary Manufactured Gas Plants
EDR Historical Auto Stations.....	EDR Proprietary Historic Gas Stations
EDR Historical Cleaners.....	EDR Proprietary Historic Dry Cleaners

SURROUNDING SITES: SEARCH RESULTS

Surrounding sites were identified in the following databases.

Elevations have been determined from the USGS Digital Elevation Model and should be evaluated on a relative (not an absolute) basis. Relative elevation information between sites of close proximity should be field verified. Sites with an elevation equal to or higher than the target property have been differentiated below from sites with an elevation lower than the target property. Page numbers and map identification numbers refer to the EDR Radius Map report where detailed data on individual sites can be reviewed.

Sites listed in ***bold italics*** are in multiple databases.

Unmappable (orphan) sites are not considered in the foregoing analysis.

EXECUTIVE SUMMARY

STANDARD ENVIRONMENTAL RECORDS

State- and tribal - equivalent NPL

RESPONSE: Identifies confirmed release sites where DTSC is involved in remediation, either in a lead or oversight capacity. These confirmed release sites are generally high-priority and high potential risk.

A review of the RESPONSE list, as provided by EDR, and dated 03/14/2012 has revealed that there is 1 RESPONSE site within approximately 1 mile of the target property.

<u>Equal/Higher Elevation</u>	<u>Address</u>	<u>Direction / Distance</u>	<u>Map ID</u>	<u>Page</u>
DAVIS TRANSMITTER SITE	INTERSECTION OF MACE BL NW 1/2 - 1 (0.595 mi.)		2	8

State- and tribal - equivalent CERCLIS

ENVIROSTOR: The Department of Toxic Substances Control's (DTSC's) Site Mitigation and Brownfields Reuse Program's (SMBRP's) EnviroStor database identifies sites that have known contamination or sites for which there may be reasons to investigate further. The database includes the following site types: Federal Superfund sites (National Priorities List (NPL)); State Response, including Military Facilities and State Superfund; Voluntary Cleanup; and School sites. EnviroStor provides similar information to the information that was available in CalSites, and provides additional site information, including, but not limited to, identification of formerly-contaminated properties that have been released for reuse, properties where environmental deed restrictions have been recorded to prevent inappropriate land uses, and risk characterization information that is used to assess potential impacts to public health and the environment at contaminated sites.

A review of the ENVIROSTOR list, as provided by EDR, and dated 03/14/2012 has revealed that there is 1 ENVIROSTOR site within approximately 1 mile of the target property.

<u>Equal/Higher Elevation</u>	<u>Address</u>	<u>Direction / Distance</u>	<u>Map ID</u>	<u>Page</u>
DAVIS TRANSMITTER SITE Status: Refer: RWQCB	INTERSECTION OF MACE BL NW 1/2 - 1 (0.595 mi.)		2	8

ADDITIONAL ENVIRONMENTAL RECORDS

Other Ascertainable Records

FUDS: The Listing includes locations of Formerly Used Defense Sites Properties where the US Army Corps Of Engineers is actively working or will take necessary cleanup actions.

A review of the FUDS list, as provided by EDR, and dated 12/31/2009 has revealed that there is 1 FUDS site within approximately 1 mile of the target property.

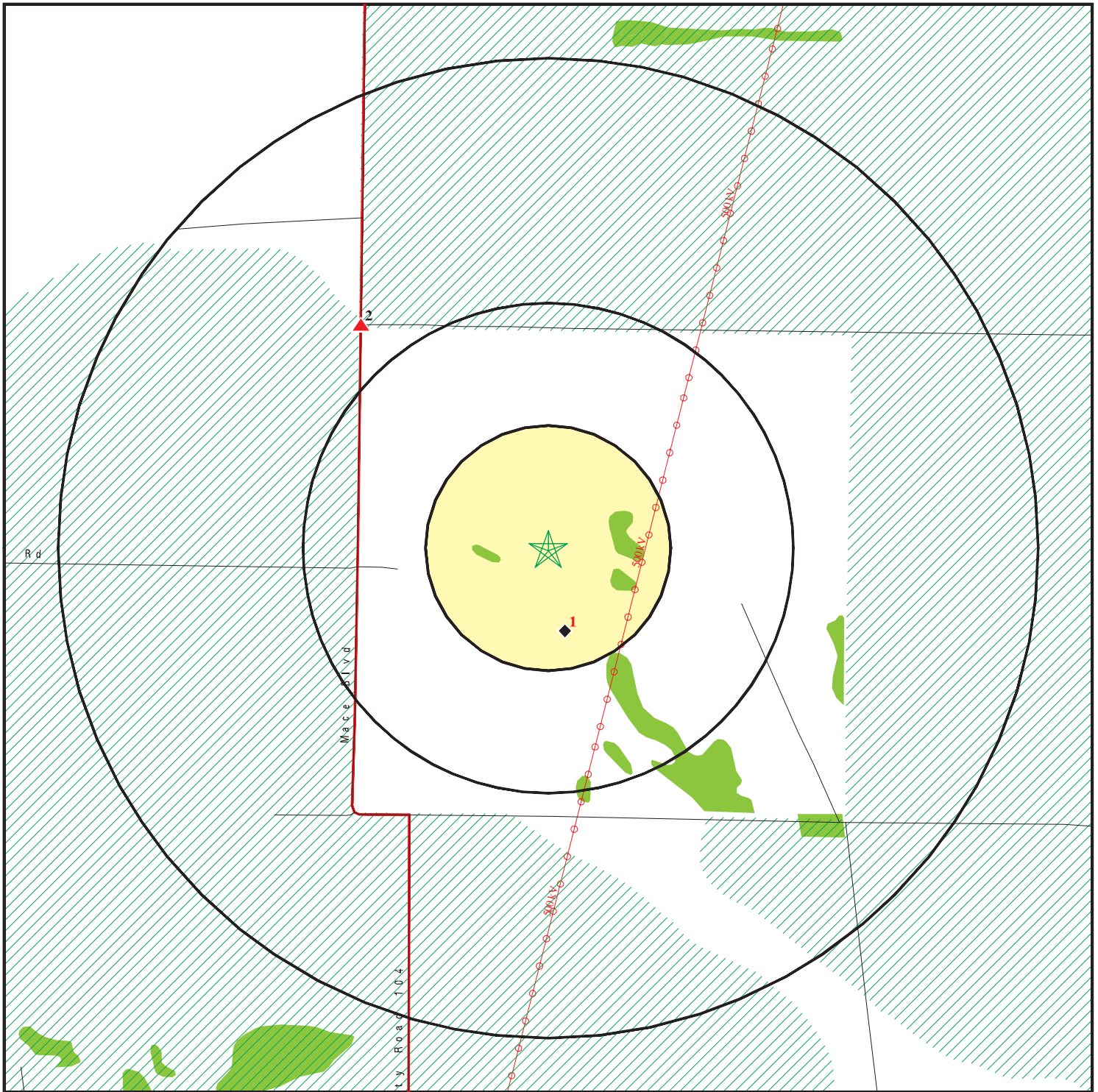
<u>Lower Elevation</u>	<u>Address</u>	<u>Direction / Distance</u>	<u>Map ID</u>	<u>Page</u>
WILSON PARK DAVIS COMMUNICATIO		SSE 1/8 - 1/4 (0.172 mi.)	1	8

EXECUTIVE SUMMARY

Due to poor or inadequate address information, the following sites were not mapped. Count: 28 records.

<u>Site Name</u>	<u>Database(s)</u>
SIMPLOT CLARKSBURG	HIST CORTESE, LUST
JACK MONSON CHEMICALS	SWEEPS UST
SYAR INDUSTRIES	SWEEPS UST
SYAR	UST
OLMO FARM	HIST UST
QIX - RMLR	HIST UST
CPN - ETZEL	AST
SOLANO COUNTY PUBLIC WORKS.	AST
ABA ENERGY CORP - PAC #34-8	AST
ABA ENERGY CORP - HORGAN NO. 6	AST
CAPITOL OIL CORP - JOSLIN 1	AST
GREENBELT CARRIERS	AST
MIKE LOWRIE TRUCKING	AST
CEMEX PACIFIC HOLDING	AST
FAIRFIELD FEEDS	AST
SOLANO CONCRETE CO., INC.	AST
YOLO COUNTY/EMERGENCY RESPONSE ONL	HAZNET
MIDWAY AND COUNTY ROAD 104	ERNS
6051 SOLANO COUNTY ENVIRONMENTAL M	FINDS
15247 SOLANO COUNTY ENVIRONMENTAL	FINDS
8387 SOLANO COUNTY ENVIRONMENTAL M	FINDS
CALIFORNIA WATER SERVICE CO. - DIX	FINDS
JOHN TAYLOR FERTILIZERS COMPANY, I	FINDS
15922 SOLANO COUNTY ENVIRONMENTAL	FINDS
CALPEAK POWER - VACA DIXON LLC	FINDS
PG&E MAINE PRAIRIE DEHYDRATOR	SLIC
DOW CHEMICAL CO - ETZEL DEHYDRATIO	SLIC
PACIFIC BELL - DIXON	EMI

OVERVIEW MAP - 3314963.2s



- ★ Target Property
- ▲ Sites at elevations higher than or equal to the target property
- ◆ Sites at elevations lower than the target property
- ▲ Manufactured Gas Plants
- ▣ National Priority List Sites
- ▣ Dept. Defense Sites

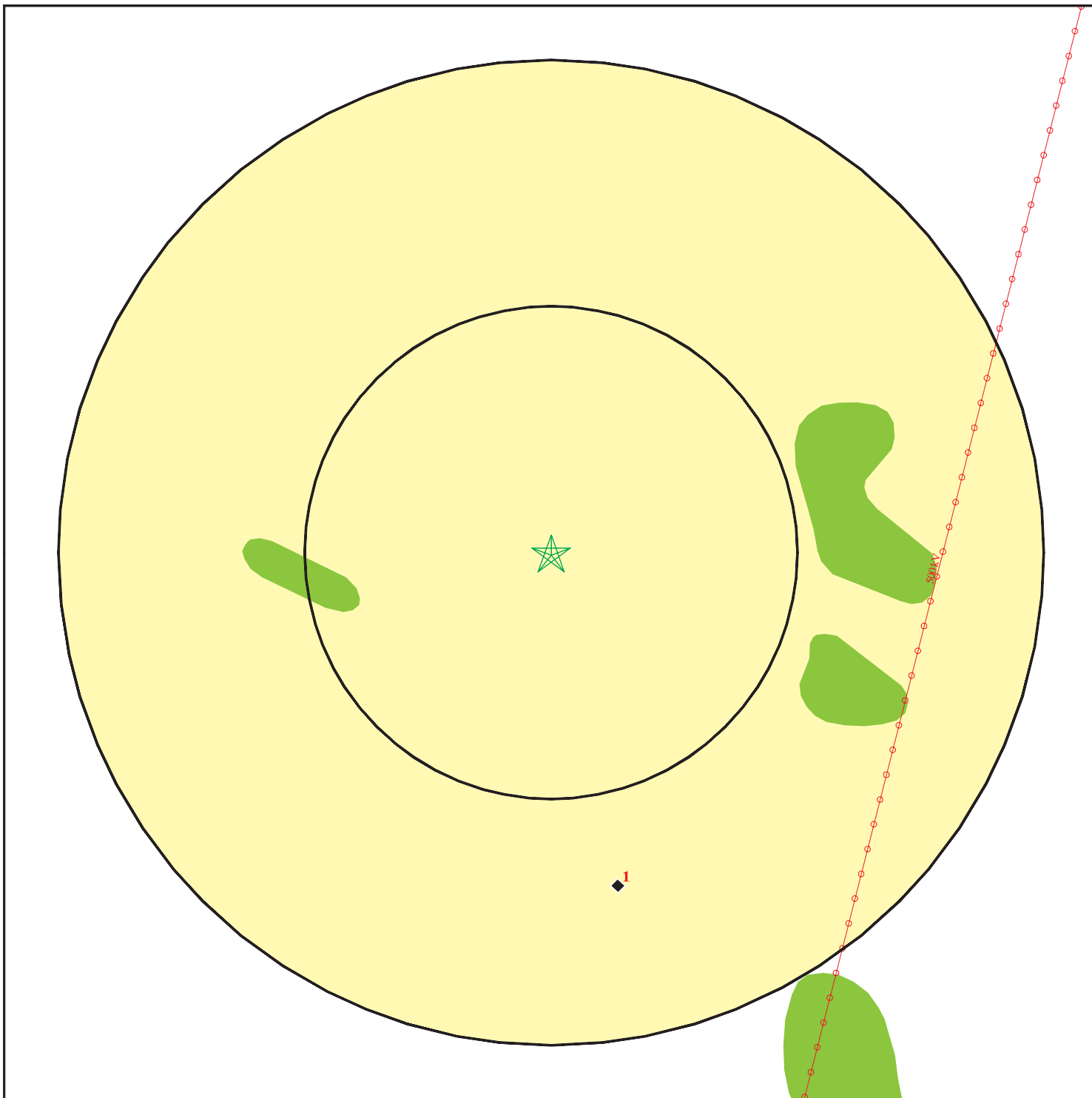
- ▣ Indian Reservations BIA
- ▣ Areas of Concern
- ▣ County Boundary
- ▣ Power transmission lines
- ▣ Oil & Gas pipelines from USGS
- ▣ 100-year flood zone
- ▣ 500-year flood zone
- ▣ National Wetland Inventory

This report includes Interactive Map Layers to display and/or hide map information. The legend includes only those icons for the default map view.

SITE NAME: Yolo County DGS Solar Projects - Grasslands
 ADDRESS: County Road 104 and Road 35
 Dixon CA 95620
 LAT/LONG: 38.4955 / 121.6884

CLIENT: Michael Brandman Associates
 CONTACT: Arabesque Said
 INQUIRY #: 3314963.2s
 DATE: May 02, 2012 1:57 pm

DETAIL MAP - 3314963.2s



- ★ Target Property
- ▲ Sites at elevations higher than or equal to the target property
- ◆ Sites at elevations lower than the target property
- ▲ Manufactured Gas Plants
- ⚡ Sensitive Receptors
- ☒ National Priority List Sites
- ☒ Dept. Defense Sites



- ☒ Indian Reservations BIA
- ⚡ Power transmission lines
- ⚡ Oil & Gas pipelines from USGS
- ▨ 100-year flood zone
- ▨ 500-year flood zone
- National Wetland Inventory
- ☒ Areas of Concern



This report includes Interactive Map Layers to display and/or hide map information. The legend includes only those icons for the default map view.

SITE NAME: Yolo County DGS Solar Projects - Grasslands
 ADDRESS: County Road 104 and Road 35
 Dixon CA 95620
 LAT/LONG: 38.4955 / 121.6884

CLIENT: Michael Brandman Associates
 CONTACT: Arabesque Said
 INQUIRY #: 3314963.2s
 DATE: May 02, 2012 1:58 pm

MAP FINDINGS SUMMARY

Database	Search Distance (Miles)	Target Property	< 1/8	1/8 - 1/4	1/4 - 1/2	1/2 - 1	> 1	Total Plotted
STANDARD ENVIRONMENTAL RECORDS								
<i>Federal NPL site list</i>								
NPL	1.000		0	0	0	0	NR	0
Proposed NPL	1.000		0	0	0	0	NR	0
NPL LIENS	TP		NR	NR	NR	NR	NR	0
<i>Federal Delisted NPL site list</i>								
Delisted NPL	1.000		0	0	0	0	NR	0
<i>Federal CERCLIS list</i>								
CERCLIS	0.500		0	0	0	NR	NR	0
FEDERAL FACILITY	1.000		0	0	0	0	NR	0
<i>Federal CERCLIS NFRAP site List</i>								
CERC-NFRAP	0.500		0	0	0	NR	NR	0
<i>Federal RCRA CORRACTS facilities list</i>								
CORRACTS	1.000		0	0	0	0	NR	0
<i>Federal RCRA non-CORRACTS TSD facilities list</i>								
RCRA-TSDF	0.500		0	0	0	NR	NR	0
<i>Federal RCRA generators list</i>								
RCRA-LQG	0.250		0	0	NR	NR	NR	0
RCRA-SQG	0.250		0	0	NR	NR	NR	0
RCRA-CESQG	0.250		0	0	NR	NR	NR	0
<i>Federal institutional controls / engineering controls registries</i>								
US ENG CONTROLS	0.500		0	0	0	NR	NR	0
US INST CONTROL	0.500		0	0	0	NR	NR	0
<i>Federal ERNS list</i>								
ERNS	TP		NR	NR	NR	NR	NR	0
<i>State- and tribal - equivalent NPL</i>								
RESPONSE	1.000		0	0	0	1	NR	1
<i>State- and tribal - equivalent CERCLIS</i>								
ENVIROSTOR	1.000		0	0	0	1	NR	1
<i>State and tribal landfill and/or solid waste disposal site lists</i>								
SWF/LF	0.500		0	0	0	NR	NR	0
<i>State and tribal leaking storage tank lists</i>								
LUST	0.500		0	0	0	NR	NR	0
SLIC	0.500		0	0	0	NR	NR	0

MAP FINDINGS SUMMARY

Database	Search Distance (Miles)	Target Property	< 1/8	1/8 - 1/4	1/4 - 1/2	1/2 - 1	> 1	Total Plotted
INDIAN LUST	0.500		0	0	0	NR	NR	0
<i>State and tribal registered storage tank lists</i>								
UST	0.250		0	0	NR	NR	NR	0
AST	0.250		0	0	NR	NR	NR	0
INDIAN UST	0.250		0	0	NR	NR	NR	0
FEMA UST	0.250		0	0	NR	NR	NR	0
<i>State and tribal voluntary cleanup sites</i>								
VCP	0.500		0	0	0	NR	NR	0
INDIAN VCP	0.500		0	0	0	NR	NR	0
<u>ADDITIONAL ENVIRONMENTAL RECORDS</u>								
<i>Local Brownfield lists</i>								
US BROWNFIELDS	0.500		0	0	0	NR	NR	0
<i>Local Lists of Landfill / Solid Waste Disposal Sites</i>								
DEBRIS REGION 9	0.500		0	0	0	NR	NR	0
ODI	0.500		0	0	0	NR	NR	0
WMUDS/SWAT	0.500		0	0	0	NR	NR	0
SWRCY	0.500		0	0	0	NR	NR	0
HAULERS	TP		NR	NR	NR	NR	NR	0
INDIAN ODI	0.500		0	0	0	NR	NR	0
<i>Local Lists of Hazardous waste / Contaminated Sites</i>								
US CDL	TP		NR	NR	NR	NR	NR	0
HIST Cal-Sites	1.000		0	0	0	0	NR	0
SCH	0.250		0	0	NR	NR	NR	0
Toxic Pits	1.000		0	0	0	0	NR	0
CDL	TP		NR	NR	NR	NR	NR	0
US HIST CDL	TP		NR	NR	NR	NR	NR	0
<i>Local Lists of Registered Storage Tanks</i>								
CA FID UST	0.250		0	0	NR	NR	NR	0
HIST UST	0.250		0	0	NR	NR	NR	0
SWEEPS UST	0.250		0	0	NR	NR	NR	0
<i>Local Land Records</i>								
LIENS 2	TP		NR	NR	NR	NR	NR	0
LUCIS	0.500		0	0	0	NR	NR	0
LIENS	TP		NR	NR	NR	NR	NR	0
DEED	0.500		0	0	0	NR	NR	0
<i>Records of Emergency Release Reports</i>								
HMIRS	TP		NR	NR	NR	NR	NR	0
CHMIRS	TP		NR	NR	NR	NR	NR	0
LDS	TP		NR	NR	NR	NR	NR	0

MAP FINDINGS SUMMARY

Database	Search Distance (Miles)	Target Property	< 1/8	1/8 - 1/4	1/4 - 1/2	1/2 - 1	> 1	Total Plotted
MCS	TP		NR	NR	NR	NR	NR	0
Other Ascertainable Records								
RCRA-NonGen	0.250		0	0	NR	NR	NR	0
DOT OPS	TP		NR	NR	NR	NR	NR	0
DOD	1.000		0	0	0	0	NR	0
FUDS	1.000		0	1	0	0	NR	1
CONSENT	1.000		0	0	0	0	NR	0
ROD	1.000		0	0	0	0	NR	0
UMTRA	0.500		0	0	0	NR	NR	0
MINES	0.250		0	0	NR	NR	NR	0
TRIS	TP		NR	NR	NR	NR	NR	0
TSCA	TP		NR	NR	NR	NR	NR	0
FTTS	TP		NR	NR	NR	NR	NR	0
HIST FTTS	TP		NR	NR	NR	NR	NR	0
SSTS	TP		NR	NR	NR	NR	NR	0
ICIS	TP		NR	NR	NR	NR	NR	0
PADS	TP		NR	NR	NR	NR	NR	0
MLTS	TP		NR	NR	NR	NR	NR	0
RADINFO	TP		NR	NR	NR	NR	NR	0
FINDS	TP		NR	NR	NR	NR	NR	0
RAATS	TP		NR	NR	NR	NR	NR	0
CA BOND EXP. PLAN	1.000		0	0	0	0	NR	0
NPDES	TP		NR	NR	NR	NR	NR	0
WDS	TP		NR	NR	NR	NR	NR	0
Cortese	0.500		0	0	0	NR	NR	0
HIST CORTESE	0.500		0	0	0	NR	NR	0
Notify 65	1.000		0	0	0	0	NR	0
DRYCLEANERS	0.250		0	0	NR	NR	NR	0
WIP	0.250		0	0	NR	NR	NR	0
ENF	TP		NR	NR	NR	NR	NR	0
HAZNET	TP		NR	NR	NR	NR	NR	0
EMI	TP		NR	NR	NR	NR	NR	0
INDIAN RESERV	1.000		0	0	0	0	NR	0
SCRD DRYCLEANERS	0.500		0	0	0	NR	NR	0
COAL ASH EPA	0.500		0	0	0	NR	NR	0
PROC	0.500		0	0	0	NR	NR	0
HWT	0.250		0	0	NR	NR	NR	0
HWP	1.000		0	0	0	0	NR	0
COAL ASH DOE	TP		NR	NR	NR	NR	NR	0
PCB TRANSFORMER	TP		NR	NR	NR	NR	NR	0
FINANCIAL ASSURANCE	TP		NR	NR	NR	NR	NR	0
MWMP	0.250		0	0	NR	NR	NR	0

EDR PROPRIETARY RECORDS

EDR Proprietary Records

Manufactured Gas Plants	1.000		0	0	0	0	NR	0
EDR Historical Auto Stations	0.250		0	0	NR	NR	NR	0
EDR Historical Cleaners	0.250		0	0	NR	NR	NR	0

MAP FINDINGS SUMMARY

<u>Database</u>	<u>Search Distance (Miles)</u>	<u>Target Property</u>	<u>< 1/8</u>	<u>1/8 - 1/4</u>	<u>1/4 - 1/2</u>	<u>1/2 - 1</u>	<u>> 1</u>	<u>Total Plotted</u>
-----------------	--	----------------------------	-----------------	------------------	------------------	----------------	---------------	--------------------------

NOTES:

TP = Target Property

NR = Not Requested at this Search Distance

Sites may be listed in more than one database

MAP FINDINGS

Map ID
Direction
Distance
Elevation

Site

Database(s)

EDR ID Number
EPA ID Number

1
SSE
1/8-1/4
0.172 mi.
910 ft.

WILSON PARK DAVIS COMMUNICATION ANNEX
DAVIS, CA

FUDS 1007211842
N/A

Relative:
Lower

FUDS:
Federal Facility ID: CA9799F7285
FUDS #: J09CA1128
INST ID: 53768
Facility Name: Wilson Park Davis Communication Annex
City: DAVIS
State: CA
EPA Region: 9
County: YOLO
Congressional District: 01
US Army District: Sacramento District (SPK)
Fiscal Year: 2009
Telephone: 916-557-7461
NPL Status: Not Listed
RAB: Not reported
CTC: 2.3848
Current Owner: COUNTY; FEDERAL

Actual:
29 ft.

FUDS Description Details:

The former radar site is in Yolo County in central California, about 15 miles from Sacramento by Interstate Highway 80 (west) and Mace Boulevard (south). It consists of 639.20 acres of farmland in Township 8 North, Range 3 East, Section 31. This property is known or suspected to contain military munitions and explosives of concern (e.g., unexploded ordnance) and therefore may present an explosive hazard.

FUDS History Details:

Between September and December 1951, the U.S. purchased and developed the property for a large radio transmitter installation. In the late 1950s or early 1960s, two or three trenches (each 15 to 30 ft long by 10 to 20 ft wide and 15 ft deep) were excavated on site for the facility's landfill. Many types of refuse, including waste oil, paint solvents, radio tubes, fluorescent bulbs, and leakage transformers, were burned in the pits.

FUDS Current Program Details:

FUDS Future Program Details:

2
NW
1/2-1
0.595 mi.
3141 ft.

DAVIS TRANSMITTER SITE
INTERSECTION OF MACE BLVD AND ROAD 35
DAVIS, CA 95616

RESPONSE S101272926
ENVIROSTOR N/A

Relative:
Higher

RESPONSE:
Facility ID: 57970001
Site Type: State Response
Site Type Detail: Open Base
Acres: Not reported
National Priorities List: NO
Cleanup Oversight Agencies: RWQCB 5 - Central Valley

Actual:
37 ft.

Map ID
Direction
Distance
Elevation

MAP FINDINGS

Site

Database(s)

EDR ID Number
EPA ID Number

DAVIS TRANSMITTER SITE (Continued)

S101272926

Lead Agency: RWQCB 5 - Central Valley
Lead Agency Description: * RWQCB 5 - Central Valley
Project Manager: Not reported
Supervisor: Not reported
Division Branch: Cleanup Sacramento
Site Code: 100266
Site Mgmt. Req.: NONE SPECIFIED
Assembly: 08
Senate: 04
Special Program Status: Not reported
Status: Refer: RWQCB
Status Date: 07/22/1997
Restricted Use: NO
Funding: DERA
Latitude: 38.50138
Longitude: -121.6938
APN: NONE SPECIFIED
Past Use: NONE SPECIFIED
Potential COC: 30022, 30027
Confirmed COC: 30022,30027
Potential Description: AQUIC, SOIL
Alias Name: MCCLELLAN AFB - DAVIS TRANSMITTER SITE
Alias Type: Alternate Name
Alias Name: MCCLELLAN AIR FORCE BASE - DAVIS SITE
Alias Type: Alternate Name
Alias Name: 110033617487
Alias Type: EPA (FRS #)
Alias Name: DOD100086800
Alias Type: GeoTracker Global ID
Alias Name: DOD100087000
Alias Type: GeoTracker Global ID
Alias Name: T0611300015
Alias Type: GeoTracker Global ID
Alias Name: T0611386760
Alias Type: GeoTracker Global ID
Alias Name: P14036
Alias Type: PCode
Alias Name: 100266
Alias Type: Project Code (Site Code)
Alias Name: 57970001
Alias Type: Envirostor ID Number

Completed Info:

Completed Area Name: PROJECT WIDE
Completed Sub Area Name: Not reported
Completed Document Type: Removal Action Completion Report
Completed Date: 05/30/1988
Comments: RA: Three diesel underground storage tanks removed.

Completed Area Name: PROJECT WIDE
Completed Sub Area Name: Not reported
Completed Document Type: Removal Action Completion Report
Completed Date: 01/30/1988
Comments: RA: Bottled water supplied to site.

Completed Area Name: PROJECT WIDE
Completed Sub Area Name: Not reported
Completed Document Type: Operations and Maintenance Plan

Map ID
Direction
Distance
Elevation

MAP FINDINGS

Site

Database(s)

EDR ID Number
EPA ID Number

DAVIS TRANSMITTER SITE (Continued)

S101272926

Completed Date: 10/25/1996
Comments: O&M SVE - system includes 5 SVE wells pumping at approximately 250 standard cubic feet per minute. The pumping schedule will vary according to seasonal changes since groundwater fluctuates 35-45 feet between winter and summer. The soil gas is treated using granulated activated carbon. The areal extent of soil gas contamination is approximately 4 acres. There is approximately 98 pounds of VOC contamination in the soil. The soil gas cleanup goal is 500 ppbv for PCE.

Completed Area Name: PROJECT WIDE
Completed Sub Area Name: Not reported
Completed Document Type: Removal Action Completion Report
Completed Date: 11/27/1996
Comments: Not reported

Completed Area Name: PROJECT WIDE
Completed Sub Area Name: Not reported
Completed Document Type: Removal Action Completion Report
Completed Date: 05/01/1996
Comments: BWGW REMOVAL ACTION COMPLETED 5/1/96 On April 11, 1996 DTSC received the final Groundwater Remedial Action Report (PA Report) for the Davis Transmitter Facility. The RA Report was approved on May 1, 1996. The Groundwater RA Report summarizes the actions taken to contain groundwater in the B and C zones at the Davis site. The system includes six groundwater extraction wells pumping at up to 400 gallons per minute. Pumping rates will vary according to seasonal changes. Groundwater is treated using an Ultraviolet Oxidation system with granulated activated carbon and polishing. The treated water is piped to the south end of the site and injected into deep aquifers. Volume Treated, Stabilized or Disposed: The areal extent of groundwater contamination (above MCL's is approximately 30 acres, with a vertical distribution down to approximately 145-160 feet BGS. Approximate cost and funding source: The cost to install the groundwater extraction and treatment system was approximately \$1.8 million. The operation and maintenance costs from the extraction and groundwater treatment plant is \$30,000-40,000 per month.

Completed Area Name: PROJECT WIDE
Completed Sub Area Name: Not reported
Completed Document Type: Operations and Maintenance Plan
Completed Date: 03/14/1996
Comments: On February 28, 1996 received the Final Operations and Maintenance Manual for the Interim Pump and Treat System (O&M Manual) for the Davis Transmitter Facility. The O&M Manual was approved on March 14, 1996. The O&M Manual provides information and instructions for operation of the groundwater extraction and treatment systems at the Davis Site. The system includes 6 groundwater extraction wells pumping at up to 400 gpm. Pumping rates will vary according to seasonal changes. Groundwater is treated using an Ultraviolet Oxidation system with granulated activated carbon and polishing. The treated water is piped to the south end of the site and injected into deep aquifers. Volume treated, stabilized or disposed: The areal extent of groundwater contamination (above MCL's) is approximately 30 acres, with a vertical distribution down to approximately 200 feet below ground surface (BGS). This action only covers groundwater extraction down to approximately 145-160 feet BGS.

Map ID
Direction
Distance
Elevation

MAP FINDINGS

Site

Database(s)

EDR ID Number
EPA ID Number

DAVIS TRANSMITTER SITE (Continued)

S101272926

Completed Area Name: PROJECT WIDE
Completed Sub Area Name: Not reported
Completed Document Type: * Remedial or Removal Design
Completed Date: 09/18/1995
Comments: Approved the final Remedial Design/Remedial Action Workplan for Volatile Organic Compounds (VOCs) contaminated soils (RD/RA Workplan). The RD/RA Workplan provides the design details for installation of a Soil Vapor Extraction (SVE) system at the Davis Site to remediate VOC contaminated soils. The SVE system consists of five vapor extraction wells (screened from 10 to 40 feet below ground surface), a conveyance system, blowers, heat exchanger and air/water separator, and a vapor phase Granulated Activated Carbon (GAC) treatment system. The SVE system will operate between 100-400 standard cubic feet per minute. The SVE system must meet a 95% Destruction Removal Efficiency (DRE) and is scheduled to be installed by the fall of 1996. Volume Treated, Stabilized, or Disposed: It is estimated that approximately 100-1,000 pounds of VOCs are present in the soils. Approximate Cost: Installation of SVE system \$200,000. Size of Activity: Medium

Completed Area Name: PROJECT WIDE
Completed Sub Area Name: Not reported
Completed Document Type: * Remedial or Removal Design
Completed Date: 05/22/1995
Comments: May 22, 1995 DES BASWD On April 18, 1995, recieved the 90% Design (Draft Final Remedial Design/Remedial Action Work Plan for the B/C Zone Ground Water Extraction System - RD/RA Workplan) for the Davis Transmitter Facility. The Ground Water Treatment Plant (GRTP) will be constructed from the 90% design drawings. The "as built" will be submitted as the Final Workplan. The RD/RA Workplan provides the design specifications for containing, extracting and treating groundwater from the B and C aquifers. The system will include 6 groundwater extraction wells pumping at up to 400 gpm. Pumping rates will vary according to seasonal changes. Groundwater will be treated using an Ultraviolet Oxidation system with granulated activated carbon and polishing. The treated water will be piped to the south end of the site and injection into deep aquifers. Volume Treated, Stabilized, or Disposed: N/A Approxomate cost and funding source: Estimated costs to design and construct the system and implement the action is approximately \$5.0 million.

Completed Area Name: PROJECT WIDE
Completed Sub Area Name: Not reported
Completed Document Type: Remedial Action Plan
Completed Date: 01/31/1995
Comments: Not reported

Completed Area Name: PROJECT WIDE
Completed Sub Area Name: Not reported
Completed Document Type: Feasibility Study Report
Completed Date: 02/14/1994
Comments: RI/FS - BASWD -- Approved the Final Basewide Remedial Investigation/Feasibility Study Report. The report recommends groundwater containment and treatment, as well as soil vapor extraction for the soils. Approximate cost = \$3.3 million; funding = DERA.

Map ID
Direction
Distance
Elevation

MAP FINDINGS

Site

Database(s)

EDR ID Number
EPA ID Number

DAVIS TRANSMITTER SITE (Continued)

S101272926

Completed Area Name: PROJECT WIDE
Completed Sub Area Name: Not reported
Completed Document Type: Federal Facility Agreement
Completed Date: 08/14/1992
Comments: General Pavich, McClellan AFB, signed Federal Facility Site Remediation Agreement.

Future Area Name: Not reported
Future Sub Area Name: Not reported
Future Document Type: Not reported
Future Due Date: Not reported
Schedule Area Name: Not reported
Schedule Sub Area Name: Not reported
Schedule Document Type: Not reported
Schedule Due Date: Not reported
Schedule Revised Date: Not reported

ENVIROSTOR:

Site Type: State Response
Site Type Detailed: Open Base
Acres: Not reported
NPL: NO
Regulatory Agencies: RWQCB 5 - Central Valley
Lead Agency: RWQCB 5 - Central Valley
Program Manager: Not reported
Supervisor: Not reported
Division Branch: Cleanup Sacramento
Facility ID: 57970001
Site Code: 100266
Assembly: 08
Senate: 04
Special Program: Not reported
Status: Refer: RWQCB
Status Date: 07/22/1997
Restricted Use: NO
Site Mgmt. Req.: NONE SPECIFIED
Funding: DERA
Latitude: 38.50138
Longitude: -121.6938
APN: NONE SPECIFIED
Past Use: NONE SPECIFIED
Potential COC: 30022, 30027
Confirmed COC: 30022,30027
Potential Description: AQUI, SOIL
Alias Name: MCCLELLAN AFB - DAVIS TRANSMITTER SITE
Alias Type: Alternate Name
Alias Name: MCCLELLAN AIR FORCE BASE - DAVIS SITE
Alias Type: Alternate Name
Alias Name: 110033617487
Alias Type: EPA (FRS #)
Alias Name: DOD100086800
Alias Type: GeoTracker Global ID
Alias Name: DOD100087000
Alias Type: GeoTracker Global ID
Alias Name: T0611300015
Alias Type: GeoTracker Global ID
Alias Name: T0611386760

Map ID
Direction
Distance
Elevation

MAP FINDINGS

Site

Database(s)

EDR ID Number
EPA ID Number

DAVIS TRANSMITTER SITE (Continued)

S101272926

Alias Type: GeoTracker Global ID
Alias Name: P14036
Alias Type: PCode
Alias Name: 100266
Alias Type: Project Code (Site Code)
Alias Name: 57970001
Alias Type: Envirostor ID Number

Completed Info:

Completed Area Name: PROJECT WIDE
Completed Sub Area Name: Not reported
Completed Document Type: Removal Action Completion Report
Completed Date: 05/30/1988
Comments: RA: Three diesel underground storage tanks removed.

Completed Area Name: PROJECT WIDE
Completed Sub Area Name: Not reported
Completed Document Type: Removal Action Completion Report
Completed Date: 01/30/1988
Comments: RA: Bottled water supplied to site.

Completed Area Name: PROJECT WIDE
Completed Sub Area Name: Not reported
Completed Document Type: Operations and Maintenance Plan
Completed Date: 10/25/1996
Comments: O&M SVE - system includes 5 SVE wells pumping at approximately 250 standard cubic feet per minute. The pumping schedule will vary according to seasonal changes since groundwater fluctuates 35-45 feet between winter and summer. The soil gas is treated using granulated activated carbon. The areal extent of soil gas contamination is approximately 4 acres. There is approximately 98 pounds of VOC contamination in the soil. The soil gas cleanup-up goal is 500 ppbv for PCE.

Completed Area Name: PROJECT WIDE
Completed Sub Area Name: Not reported
Completed Document Type: Removal Action Completion Report
Completed Date: 11/27/1996
Comments: Not reported

Completed Area Name: PROJECT WIDE
Completed Sub Area Name: Not reported
Completed Document Type: Removal Action Completion Report
Completed Date: 05/01/1996
Comments: BWGW REMOVAL ACTION COMPLETED 5/1/96 On April 11, 1996 DTSC received the final Groundwater Remedial Action Report (PA Report) for the Davis Transmitter Facility. The RA Report was approved on May 1, 1996. The Groundwater RA Report summarizes the actions taken to contain groundwater in the B and C zones at the Davis site. The system includes six groundwater extraction wells pumping at up to 400 gallons per minute. Pumping rates will vary according to seasonal changes. Groundwater is treated using an Ultraviolet Oxidation system with granulated activated carbon and polishing. The treated water is piped to the south end of the site and injected into deep aquifers. Volume Treated, Stabilized or Disposed: The areal extent of groundwater contamination (above MCL's is approximately 30 acres, with a vertical distribution down to approximately 145-160 feet BGS. Approximate cost and funding source: The cost to install the

Map ID
Direction
Distance
Elevation

MAP FINDINGS

Site

Database(s)

EDR ID Number
EPA ID Number

DAVIS TRANSMITTER SITE (Continued)

S101272926

groundwater extraction and treatment system was approximately \$1.8 million. The operation and maintenance costs from the extraction and groundwater treatment plant is \$30,000-40,000 per month.

Completed Area Name: PROJECT WIDE
Completed Sub Area Name: Not reported
Completed Document Type: Operations and Maintenance Plan
Completed Date: 03/14/1996
Comments: On February 28, 1996 received the Final Operations and Maintenance Manual for the Interim Pump and Treat System (O&M Manual) for the Davis Transmitter Facility. The O&M Manual was approved on March 14, 1996. The O&M Manual provides information and instructions for operation of the groundwater extraction and treatment systems at the Davis Site. The system includes 6 groundwater extraction wells pumping at up to 400 gpm. Pumping rates will vary according to seasonal changes. Groundwater is treated using an Ultraviolet Oxidation system with granulated activated carbon and polishing. The treated water is piped to the south end of the site and injected into deep aquifers. Volume treated, stabilized or disposed: The areal extent of groundwater contamination (above MCL's) is approximately 30 acres, with a vertical distribution down to approximately 200 feet below ground surface (BGS). This action only covers groundwater extraction down to approximately 145-160 feet BGS.

Completed Area Name: PROJECT WIDE
Completed Sub Area Name: Not reported
Completed Document Type: * Remedial or Removal Design
Completed Date: 09/18/1995
Comments: Approved the final Remedial Design/Remedial Action Workplan for Volatile Organic Compounds (VOCs) contaminated soils (RD/RA Workplan). The RD/RA Workplan provides the design details for installation of a Soil Vapor Extraction (SVE) system at the Davis Site to remediate VOC contaminated soils. The SVE system consists of five vapor extraction wells (screened from 10 to 40 feet below ground surface), a conveyance system, blowers, heat exchanger and air/water separator, and a vapor phase Granulated Activated Carbon (GAC) treatment system. The SVE system will operate between 100-400 standard cubic feet per minute. The SVE system must meet a 95% Destruction Removal Efficiency (DRE) and is scheduled to be installed by the fall of 1996. Volume Treated, Stabilized, or Disposed: It is estimated that approximately 100-1,000 pounds of VOCs are present in the soils. Approximate Cost: Installation of SVE system \$200,000. Size of Activity: Medium

Completed Area Name: PROJECT WIDE
Completed Sub Area Name: Not reported
Completed Document Type: * Remedial or Removal Design
Completed Date: 05/22/1995
Comments: May 22, 1995 DES BASWD On April 18, 1995, received the 90% Design (Draft Final Remedial Design/Remedial Action Work Plan for the B/C Zone Ground Water Extraction System - RD/RA Workplan) for the Davis Transmitter Facility. The Ground Water Treatment Plant (GRTP) will be constructed from the 90% design drawings. The "as built" will be submitted as the Final Workplan. The RD/RA Workplan provides the design specifications for containing, extracting and treating groundwater from the B and C aquifers. The system will include 6 groundwater extraction wells pumping at up to 400 gpm. Pumping rates

Map ID
Direction
Distance
Elevation

MAP FINDINGS

Site

Database(s)

EDR ID Number
EPA ID Number

DAVIS TRANSMITTER SITE (Continued)

S101272926

will vary according to seasonal changes. Groundwater will be treated using an Ultraviolet Oxidation system with granulated activated carbon and polishing. The treated water will be piped to the south end of the site and injection into deep aquifers. Volume Treated, Stabilized, or Disposed: N/A Approximate cost and funding source: Estimated costs to design and construct the system and implement the action is approximately \$5.0 million.

Completed Area Name: PROJECT WIDE
Completed Sub Area Name: Not reported
Completed Document Type: Remedial Action Plan
Completed Date: 01/31/1995
Comments: Not reported

Completed Area Name: PROJECT WIDE
Completed Sub Area Name: Not reported
Completed Document Type: Feasibility Study Report
Completed Date: 02/14/1994
Comments: RI/FS - BASWD -- Approved the Final Basewide Remedial Investigation/Feasibility Study Report. The report recommends groundwater containment and treatment, as well as soil vapor extraction for the soils. Approximate cost = \$3.3 million; funding = DERA.

Completed Area Name: PROJECT WIDE
Completed Sub Area Name: Not reported
Completed Document Type: Federal Facility Agreement
Completed Date: 08/14/1992
Comments: General Pavich, McClellan AFB, signed Federal Facility Site Remediation Agreement.

Future Area Name: Not reported
Future Sub Area Name: Not reported
Future Document Type: Not reported
Future Due Date: Not reported
Schedule Area Name: Not reported
Schedule Sub Area Name: Not reported
Schedule Document Type: Not reported
Schedule Due Date: Not reported
Schedule Revised Date: Not reported

ORPHAN SUMMARY

City	EDR ID	Site Name	Site Address	Zip	Database(s)
CLARKSBURG	S105023303	SIMPLOT CLARKSBURG	COURTLAND RD / HWY 84 S	95620	HIST CORTESE, LUST
DIXON	S106855390	PG&E MAINE PRAIRIE DEHYDRATOR	HWY 113		SLIC
DIXON	1014672896	6051 SOLANO COUNTY ENVIRONMENTAL M	1105 1ST ST N	95620	FINDS
DIXON	1014673794	15247 SOLANO COUNTY ENVIRONMENTAL	1900 1ST ST N	95620	FINDS
DIXON	S106927649	JACK MONSON CHEMICALS	HIGHWAY 80 / PEDRICK RD	95620	SWEEPS UST
DIXON	S105960780	OLMO FARM	I-80 AT OLMO ROAD	95620	HIST UST
DIXON	1014671696	8387 SOLANO COUNTY ENVIRONMENTAL M	285 CHESTNUT ST E	95620	FINDS
DIXON	1008020320	CALIFORNIA WATER SERVICE CO. - DIX	DIXON RD	95620	FINDS
DIXON	U001612708	QIX - RMLR	DIXON - DELHI ROAD	95620	HIST UST
DIXON	1012067657	JOHN TAYLOR FERTILIZERS COMPANY, I	N E CORNER OF HWY 113 & HAY RD	95620	FINDS
DIXON	S106230500	DOW CHEMICAL CO - ETZEL DEHYDRATIO	ETZEL RD SE		SLIC
DIXON	A100339578	CPN - ETZEL	ETZEL RD.		AST
DIXON	A100337599	SOLANO COUNTY PUBLIC WORKS.	FIRST ST.		AST
DIXON	1014673382	15922 SOLANO COUNTY ENVIRONMENTAL	310 JACKSON ST S	95620	FINDS
DIXON	2005627439	MIDWAY AND COUNTY ROAD 104	MIDWAY AND COUNTY ROAD 104		ERNS
DIXON	A100340008	ABA ENERGY CORP - PAC #34-8	1.7 MILES W OF LIBERTY ISLAND		AST
DIXON	A100340000	ABA ENERGY CORP - HORIGAN NO. 6	4.78 MILES S OF DIXON		AST
DIXON	A100339910	CAPITOL OIL CORP - JOSLIN 1	N OF BINGHAMPTON RD.		AST
DIXON	A100338962	GREENBELT CARRIERS	PEDRICK ROAD	95620	AST
DIXON	S105938963	PACIFIC BELL - DIXON	160 SECOND STREET	95620	EMI
DIXON	U003113022	SYAR	TREMONT RD	95620	UST
DIXON	S106932739	SYAR INDUSTRIES	TREMONT RD	95620	SWEEPS UST
DIXON	A100338563	MIKE LOWRIE TRUCKING	TREMONT RD.	95620	AST
DIXON	A100339959	CEMEX PACIFIC HOLDING	TREMONT RD		AST
DIXON	A100339275	FAIRFIELD FEEDS	TREMONT	95620	AST
DIXON	A100340477	SOLANO CONCRETE CO., INC.	TREMONT RD	95620	AST
DIXON	1006313771	CALPEAK POWER - VACA DIXON LLC	VACA DIXON RD	95620	FINDS
YOLO COUNTY	S100948710	YOLO COUNTY/EMERGENCY RESPONSE ONL	YOLO COUNTY	00000	HAZNET

GOVERNMENT RECORDS SEARCHED / DATA CURRENCY TRACKING

To maintain currency of the following federal and state databases, EDR contacts the appropriate governmental agency on a monthly or quarterly basis, as required.

Number of Days to Update: Provides confirmation that EDR is reporting records that have been updated within 90 days from the date the government agency made the information available to the public.

STANDARD ENVIRONMENTAL RECORDS

Federal NPL site list

NPL: National Priority List

National Priorities List (Superfund). The NPL is a subset of CERCLIS and identifies over 1,200 sites for priority cleanup under the Superfund Program. NPL sites may encompass relatively large areas. As such, EDR provides polygon coverage for over 1,000 NPL site boundaries produced by EPA's Environmental Photographic Interpretation Center (EPIC) and regional EPA offices.

Date of Government Version: 09/07/2011	Source: EPA
Date Data Arrived at EDR: 10/12/2011	Telephone: N/A
Date Made Active in Reports: 03/01/2012	Last EDR Contact: 04/05/2012
Number of Days to Update: 141	Next Scheduled EDR Contact: 07/23/2012
	Data Release Frequency: Quarterly

NPL Site Boundaries

Sources:

EPA's Environmental Photographic Interpretation Center (EPIC)
Telephone: 202-564-7333

EPA Region 1
Telephone 617-918-1143

EPA Region 6
Telephone: 214-655-6659

EPA Region 3
Telephone 215-814-5418

EPA Region 7
Telephone: 913-551-7247

EPA Region 4
Telephone 404-562-8033

EPA Region 8
Telephone: 303-312-6774

EPA Region 5
Telephone 312-886-6686

EPA Region 9
Telephone: 415-947-4246

EPA Region 10
Telephone 206-553-8665

Proposed NPL: Proposed National Priority List Sites

A site that has been proposed for listing on the National Priorities List through the issuance of a proposed rule in the Federal Register. EPA then accepts public comments on the site, responds to the comments, and places on the NPL those sites that continue to meet the requirements for listing.

Date of Government Version: 09/07/2011	Source: EPA
Date Data Arrived at EDR: 10/12/2011	Telephone: N/A
Date Made Active in Reports: 03/01/2012	Last EDR Contact: 04/05/2012
Number of Days to Update: 141	Next Scheduled EDR Contact: 07/23/2012
	Data Release Frequency: Quarterly

NPL LIENS: Federal Superfund Liens

Federal Superfund Liens. Under the authority granted the USEPA by CERCLA of 1980, the USEPA has the authority to file liens against real property in order to recover remedial action expenditures or when the property owner received notification of potential liability. USEPA compiles a listing of filed notices of Superfund Liens.

Date of Government Version: 10/15/1991	Source: EPA
Date Data Arrived at EDR: 02/02/1994	Telephone: 202-564-4267
Date Made Active in Reports: 03/30/1994	Last EDR Contact: 08/15/2011
Number of Days to Update: 56	Next Scheduled EDR Contact: 11/28/2011
	Data Release Frequency: No Update Planned

GOVERNMENT RECORDS SEARCHED / DATA CURRENCY TRACKING

Federal Delisted NPL site list

DELISTED NPL: National Priority List Deletions

The National Oil and Hazardous Substances Pollution Contingency Plan (NCP) establishes the criteria that the EPA uses to delete sites from the NPL. In accordance with 40 CFR 300.425.(e), sites may be deleted from the NPL where no further response is appropriate.

Date of Government Version: 09/07/2011	Source: EPA
Date Data Arrived at EDR: 10/12/2011	Telephone: N/A
Date Made Active in Reports: 03/01/2012	Last EDR Contact: 04/05/2012
Number of Days to Update: 141	Next Scheduled EDR Contact: 07/23/2012
	Data Release Frequency: Quarterly

Federal CERCLIS list

CERCLIS: Comprehensive Environmental Response, Compensation, and Liability Information System

CERCLIS contains data on potentially hazardous waste sites that have been reported to the USEPA by states, municipalities, private companies and private persons, pursuant to Section 103 of the Comprehensive Environmental Response, Compensation, and Liability Act (CERCLA). CERCLIS contains sites which are either proposed to or on the National Priorities List (NPL) and sites which are in the screening and assessment phase for possible inclusion on the NPL.

Date of Government Version: 12/27/2011	Source: EPA
Date Data Arrived at EDR: 02/27/2012	Telephone: 703-412-9810
Date Made Active in Reports: 03/12/2012	Last EDR Contact: 04/05/2012
Number of Days to Update: 14	Next Scheduled EDR Contact: 06/11/2012
	Data Release Frequency: Quarterly

FEDERAL FACILITY: Federal Facility Site Information listing

A listing of National Priority List (NPL) and Base Realignment and Closure (BRAC) sites found in the Comprehensive Environmental Response, Compensation and Liability Information System (CERCLIS) Database where EPA Federal Facilities Restoration and Reuse Office is involved in cleanup activities.

Date of Government Version: 12/10/2010	Source: Environmental Protection Agency
Date Data Arrived at EDR: 01/11/2011	Telephone: 703-603-8704
Date Made Active in Reports: 02/16/2011	Last EDR Contact: 04/12/2012
Number of Days to Update: 36	Next Scheduled EDR Contact: 07/23/2012
	Data Release Frequency: Varies

Federal CERCLIS NFRAP site List

CERCLIS-NFRAP: CERCLIS No Further Remedial Action Planned

Archived sites are sites that have been removed and archived from the inventory of CERCLIS sites. Archived status indicates that, to the best of EPA's knowledge, assessment at a site has been completed and that EPA has determined no further steps will be taken to list this site on the National Priorities List (NPL), unless information indicates this decision was not appropriate or other considerations require a recommendation for listing at a later time. This decision does not necessarily mean that there is no hazard associated with a given site; it only means that, based upon available information, the location is not judged to be a potential NPL site.

Date of Government Version: 12/28/2011	Source: EPA
Date Data Arrived at EDR: 02/27/2012	Telephone: 703-412-9810
Date Made Active in Reports: 03/12/2012	Last EDR Contact: 04/05/2012
Number of Days to Update: 14	Next Scheduled EDR Contact: 06/11/2012
	Data Release Frequency: Quarterly

Federal RCRA CORRACTS facilities list

CORRACTS: Corrective Action Report

CORRACTS identifies hazardous waste handlers with RCRA corrective action activity.

GOVERNMENT RECORDS SEARCHED / DATA CURRENCY TRACKING

Date of Government Version: 08/19/2011
Date Data Arrived at EDR: 08/31/2011
Date Made Active in Reports: 01/10/2012
Number of Days to Update: 132

Source: EPA
Telephone: 800-424-9346
Last EDR Contact: 02/13/2012
Next Scheduled EDR Contact: 05/28/2012
Data Release Frequency: Quarterly

Federal RCRA non-CORRACTS TSD facilities list

RCRA-TSDF: RCRA - Treatment, Storage and Disposal

RCRAInfo is EPA's comprehensive information system, providing access to data supporting the Resource Conservation and Recovery Act (RCRA) of 1976 and the Hazardous and Solid Waste Amendments (HSWA) of 1984. The database includes selective information on sites which generate, transport, store, treat and/or dispose of hazardous waste as defined by the Resource Conservation and Recovery Act (RCRA). Transporters are individuals or entities that move hazardous waste from the generator offsite to a facility that can recycle, treat, store, or dispose of the waste. TSDFs treat, store, or dispose of the waste.

Date of Government Version: 11/10/2011
Date Data Arrived at EDR: 01/05/2012
Date Made Active in Reports: 03/12/2012
Number of Days to Update: 67

Source: Environmental Protection Agency
Telephone: (415) 495-8895
Last EDR Contact: 04/04/2012
Next Scheduled EDR Contact: 07/16/2012
Data Release Frequency: Quarterly

Federal RCRA generators list

RCRA-LQG: RCRA - Large Quantity Generators

RCRAInfo is EPA's comprehensive information system, providing access to data supporting the Resource Conservation and Recovery Act (RCRA) of 1976 and the Hazardous and Solid Waste Amendments (HSWA) of 1984. The database includes selective information on sites which generate, transport, store, treat and/or dispose of hazardous waste as defined by the Resource Conservation and Recovery Act (RCRA). Large quantity generators (LQGs) generate over 1,000 kilograms (kg) of hazardous waste, or over 1 kg of acutely hazardous waste per month.

Date of Government Version: 11/10/2011
Date Data Arrived at EDR: 01/05/2012
Date Made Active in Reports: 03/12/2012
Number of Days to Update: 67

Source: Environmental Protection Agency
Telephone: (415) 495-8895
Last EDR Contact: 04/04/2012
Next Scheduled EDR Contact: 07/16/2012
Data Release Frequency: Quarterly

RCRA-SQG: RCRA - Small Quantity Generators

RCRAInfo is EPA's comprehensive information system, providing access to data supporting the Resource Conservation and Recovery Act (RCRA) of 1976 and the Hazardous and Solid Waste Amendments (HSWA) of 1984. The database includes selective information on sites which generate, transport, store, treat and/or dispose of hazardous waste as defined by the Resource Conservation and Recovery Act (RCRA). Small quantity generators (SQGs) generate between 100 kg and 1,000 kg of hazardous waste per month.

Date of Government Version: 11/10/2011
Date Data Arrived at EDR: 01/05/2012
Date Made Active in Reports: 03/12/2012
Number of Days to Update: 67

Source: Environmental Protection Agency
Telephone: (415) 495-8895
Last EDR Contact: 04/04/2012
Next Scheduled EDR Contact: 07/16/2012
Data Release Frequency: Quarterly

RCRA-CESQG: RCRA - Conditionally Exempt Small Quantity Generators

RCRAInfo is EPA's comprehensive information system, providing access to data supporting the Resource Conservation and Recovery Act (RCRA) of 1976 and the Hazardous and Solid Waste Amendments (HSWA) of 1984. The database includes selective information on sites which generate, transport, store, treat and/or dispose of hazardous waste as defined by the Resource Conservation and Recovery Act (RCRA). Conditionally exempt small quantity generators (CESQGs) generate less than 100 kg of hazardous waste, or less than 1 kg of acutely hazardous waste per month.

Date of Government Version: 11/10/2011
Date Data Arrived at EDR: 01/05/2012
Date Made Active in Reports: 03/12/2012
Number of Days to Update: 67

Source: Environmental Protection Agency
Telephone: (415) 495-8895
Last EDR Contact: 04/04/2012
Next Scheduled EDR Contact: 07/16/2012
Data Release Frequency: Varies

GOVERNMENT RECORDS SEARCHED / DATA CURRENCY TRACKING

Federal institutional controls / engineering controls registries

US ENG CONTROLS: Engineering Controls Sites List

A listing of sites with engineering controls in place. Engineering controls include various forms of caps, building foundations, liners, and treatment methods to create pathway elimination for regulated substances to enter environmental media or effect human health.

Date of Government Version: 12/30/2011	Source: Environmental Protection Agency
Date Data Arrived at EDR: 12/30/2011	Telephone: 703-603-0695
Date Made Active in Reports: 01/10/2012	Last EDR Contact: 03/12/2012
Number of Days to Update: 11	Next Scheduled EDR Contact: 06/25/2012
	Data Release Frequency: Varies

US INST CONTROL: Sites with Institutional Controls

A listing of sites with institutional controls in place. Institutional controls include administrative measures, such as groundwater use restrictions, construction restrictions, property use restrictions, and post remediation care requirements intended to prevent exposure to contaminants remaining on site. Deed restrictions are generally required as part of the institutional controls.

Date of Government Version: 12/30/2011	Source: Environmental Protection Agency
Date Data Arrived at EDR: 12/30/2011	Telephone: 703-603-0695
Date Made Active in Reports: 01/10/2012	Last EDR Contact: 03/12/2012
Number of Days to Update: 11	Next Scheduled EDR Contact: 06/25/2012
	Data Release Frequency: Varies

Federal ERNS list

ERNS: Emergency Response Notification System

Emergency Response Notification System. ERNS records and stores information on reported releases of oil and hazardous substances.

Date of Government Version: 10/03/2011	Source: National Response Center, United States Coast Guard
Date Data Arrived at EDR: 10/04/2011	Telephone: 202-267-2180
Date Made Active in Reports: 11/11/2011	Last EDR Contact: 04/03/2012
Number of Days to Update: 38	Next Scheduled EDR Contact: 07/16/2012
	Data Release Frequency: Annually

State- and tribal - equivalent NPL

RESPONSE: State Response Sites

Identifies confirmed release sites where DTSC is involved in remediation, either in a lead or oversight capacity. These confirmed release sites are generally high-priority and high potential risk.

Date of Government Version: 03/14/2012	Source: Department of Toxic Substances Control
Date Data Arrived at EDR: 03/15/2012	Telephone: 916-323-3400
Date Made Active in Reports: 04/02/2012	Last EDR Contact: 03/15/2012
Number of Days to Update: 18	Next Scheduled EDR Contact: 05/21/2012
	Data Release Frequency: Quarterly

State- and tribal - equivalent CERCLIS

ENVIROSTOR: EnviroStor Database

The Department of Toxic Substances Control's (DTSC's) Site Mitigation and Brownfields Reuse Program's (SMBRP's) EnviroStor database identifies sites that have known contamination or sites for which there may be reasons to investigate further. The database includes the following site types: Federal Superfund sites (National Priorities List (NPL)); State Response, including Military Facilities and State Superfund; Voluntary Cleanup; and School sites. EnviroStor provides similar information to the information that was available in CalSites, and provides additional site information, including, but not limited to, identification of formerly-contaminated properties that have been released for reuse, properties where environmental deed restrictions have been recorded to prevent inappropriate land uses, and risk characterization information that is used to assess potential impacts to public health and the environment at contaminated sites.

GOVERNMENT RECORDS SEARCHED / DATA CURRENCY TRACKING

Date of Government Version: 03/14/2012
Date Data Arrived at EDR: 03/15/2012
Date Made Active in Reports: 04/02/2012
Number of Days to Update: 18

Source: Department of Toxic Substances Control
Telephone: 916-323-3400
Last EDR Contact: 03/15/2012
Next Scheduled EDR Contact: 05/21/2012
Data Release Frequency: Quarterly

State and tribal landfill and/or solid waste disposal site lists

SWF/LF (SWIS): Solid Waste Information System

Active, Closed and Inactive Landfills. SWF/LF records typically contain an inventory of solid waste disposal facilities or landfills. These may be active or inactive facilities or open dumps that failed to meet RCRA Section 4004 criteria for solid waste landfills or disposal sites.

Date of Government Version: 02/20/2012
Date Data Arrived at EDR: 02/20/2012
Date Made Active in Reports: 03/29/2012
Number of Days to Update: 38

Source: Department of Resources Recycling and Recovery
Telephone: 916-341-6320
Last EDR Contact: 02/20/2012
Next Scheduled EDR Contact: 06/04/2012
Data Release Frequency: Quarterly

State and tribal leaking storage tank lists

LUST REG 7: Leaking Underground Storage Tank Case Listing

Leaking Underground Storage Tank locations. Imperial, Riverside, San Diego, Santa Barbara counties.

Date of Government Version: 02/26/2004
Date Data Arrived at EDR: 02/26/2004
Date Made Active in Reports: 03/24/2004
Number of Days to Update: 27

Source: California Regional Water Quality Control Board Colorado River Basin Region (7)
Telephone: 760-776-8943
Last EDR Contact: 08/01/2011
Next Scheduled EDR Contact: 11/14/2011
Data Release Frequency: No Update Planned

LUST REG 5: Leaking Underground Storage Tank Database

Leaking Underground Storage Tank locations. Alameda, Alpine, Amador, Butte, Colusa, Contra Costa, Calveras, El Dorado, Fresno, Glenn, Kern, Kings, Lake, Lassen, Madera, Mariposa, Merced, Modoc, Napa, Nevada, Placer, Plumas, Sacramento, San Joaquin, Shasta, Solano, Stanislaus, Sutter, Tehama, Tulare, Tuolumne, Yolo, Yuba counties.

Date of Government Version: 07/01/2008
Date Data Arrived at EDR: 07/22/2008
Date Made Active in Reports: 07/31/2008
Number of Days to Update: 9

Source: California Regional Water Quality Control Board Central Valley Region (5)
Telephone: 916-464-4834
Last EDR Contact: 07/01/2011
Next Scheduled EDR Contact: 10/17/2011
Data Release Frequency: Quarterly

LUST REG 8: Leaking Underground Storage Tanks

California Regional Water Quality Control Board Santa Ana Region (8). For more current information, please refer to the State Water Resources Control Board's LUST database.

Date of Government Version: 02/14/2005
Date Data Arrived at EDR: 02/15/2005
Date Made Active in Reports: 03/28/2005
Number of Days to Update: 41

Source: California Regional Water Quality Control Board Santa Ana Region (8)
Telephone: 909-782-4496
Last EDR Contact: 08/15/2011
Next Scheduled EDR Contact: 11/28/2011
Data Release Frequency: Varies

LUST REG 4: Underground Storage Tank Leak List

Los Angeles, Ventura counties. For more current information, please refer to the State Water Resources Control Board's LUST database.

Date of Government Version: 09/07/2004
Date Data Arrived at EDR: 09/07/2004
Date Made Active in Reports: 10/12/2004
Number of Days to Update: 35

Source: California Regional Water Quality Control Board Los Angeles Region (4)
Telephone: 213-576-6710
Last EDR Contact: 09/06/2011
Next Scheduled EDR Contact: 12/19/2011
Data Release Frequency: No Update Planned

GOVERNMENT RECORDS SEARCHED / DATA CURRENCY TRACKING

LUST REG 1: Active Toxic Site Investigation

Del Norte, Humboldt, Lake, Mendocino, Modoc, Siskiyou, Sonoma, Trinity counties. For more current information, please refer to the State Water Resources Control Board's LUST database.

Date of Government Version: 02/01/2001	Source: California Regional Water Quality Control Board North Coast (1)
Date Data Arrived at EDR: 02/28/2001	Telephone: 707-570-3769
Date Made Active in Reports: 03/29/2001	Last EDR Contact: 08/01/2011
Number of Days to Update: 29	Next Scheduled EDR Contact: 11/14/2011
	Data Release Frequency: No Update Planned

LUST REG 6V: Leaking Underground Storage Tank Case Listing

Leaking Underground Storage Tank locations. Inyo, Kern, Los Angeles, Mono, San Bernardino counties.

Date of Government Version: 06/07/2005	Source: California Regional Water Quality Control Board Victorville Branch Office (6)
Date Data Arrived at EDR: 06/07/2005	Telephone: 760-241-7365
Date Made Active in Reports: 06/29/2005	Last EDR Contact: 09/12/2011
Number of Days to Update: 22	Next Scheduled EDR Contact: 12/26/2011
	Data Release Frequency: No Update Planned

LUST REG 2: Fuel Leak List

Leaking Underground Storage Tank locations. Alameda, Contra Costa, Marin, Napa, San Francisco, San Mateo, Santa Clara, Solano, Sonoma counties.

Date of Government Version: 09/30/2004	Source: California Regional Water Quality Control Board San Francisco Bay Region (2)
Date Data Arrived at EDR: 10/20/2004	Telephone: 510-622-2433
Date Made Active in Reports: 11/19/2004	Last EDR Contact: 09/19/2011
Number of Days to Update: 30	Next Scheduled EDR Contact: 01/02/2012
	Data Release Frequency: Quarterly

LUST REG 6L: Leaking Underground Storage Tank Case Listing

For more current information, please refer to the State Water Resources Control Board's LUST database.

Date of Government Version: 09/09/2003	Source: California Regional Water Quality Control Board Lahontan Region (6)
Date Data Arrived at EDR: 09/10/2003	Telephone: 530-542-5572
Date Made Active in Reports: 10/07/2003	Last EDR Contact: 09/12/2011
Number of Days to Update: 27	Next Scheduled EDR Contact: 12/26/2011
	Data Release Frequency: No Update Planned

LUST: Geotracker's Leaking Underground Fuel Tank Report

Leaking Underground Storage Tank Incident Reports. LUST records contain an inventory of reported leaking underground storage tank incidents. Not all states maintain these records, and the information stored varies by state. For more information on a particular leaking underground storage tank sites, please contact the appropriate regulatory agency.

Date of Government Version: 01/20/2012	Source: State Water Resources Control Board
Date Data Arrived at EDR: 01/20/2012	Telephone: see region list
Date Made Active in Reports: 02/21/2012	Last EDR Contact: 03/21/2012
Number of Days to Update: 32	Next Scheduled EDR Contact: 07/02/2012
	Data Release Frequency: Quarterly

LUST REG 9: Leaking Underground Storage Tank Report

Orange, Riverside, San Diego counties. For more current information, please refer to the State Water Resources Control Board's LUST database.

Date of Government Version: 03/01/2001	Source: California Regional Water Quality Control Board San Diego Region (9)
Date Data Arrived at EDR: 04/23/2001	Telephone: 858-637-5595
Date Made Active in Reports: 05/21/2001	Last EDR Contact: 09/26/2011
Number of Days to Update: 28	Next Scheduled EDR Contact: 01/09/2012
	Data Release Frequency: No Update Planned

GOVERNMENT RECORDS SEARCHED / DATA CURRENCY TRACKING

LUST REG 3: Leaking Underground Storage Tank Database

Leaking Underground Storage Tank locations. Monterey, San Benito, San Luis Obispo, Santa Barbara, Santa Cruz counties.

Date of Government Version: 05/19/2003	Source: California Regional Water Quality Control Board Central Coast Region (3)
Date Data Arrived at EDR: 05/19/2003	Telephone: 805-542-4786
Date Made Active in Reports: 06/02/2003	Last EDR Contact: 07/18/2011
Number of Days to Update: 14	Next Scheduled EDR Contact: 10/31/2011
	Data Release Frequency: No Update Planned

SLIC: Statewide SLIC Cases

The SLIC (Spills, Leaks, Investigations and Cleanup) program is designed to protect and restore water quality from spills, leaks, and similar discharges.

Date of Government Version: 01/20/2012	Source: State Water Resources Control Board
Date Data Arrived at EDR: 01/20/2012	Telephone: 866-480-1028
Date Made Active in Reports: 02/21/2012	Last EDR Contact: 03/21/2012
Number of Days to Update: 32	Next Scheduled EDR Contact: 07/02/2012
	Data Release Frequency: Varies

SLIC REG 1: Active Toxic Site Investigations

The SLIC (Spills, Leaks, Investigations and Cleanup) program is designed to protect and restore water quality from spills, leaks, and similar discharges.

Date of Government Version: 04/03/2003	Source: California Regional Water Quality Control Board, North Coast Region (1)
Date Data Arrived at EDR: 04/07/2003	Telephone: 707-576-2220
Date Made Active in Reports: 04/25/2003	Last EDR Contact: 08/01/2011
Number of Days to Update: 18	Next Scheduled EDR Contact: 11/14/2011
	Data Release Frequency: No Update Planned

SLIC REG 2: Spills, Leaks, Investigation & Cleanup Cost Recovery Listing

The SLIC (Spills, Leaks, Investigations and Cleanup) program is designed to protect and restore water quality from spills, leaks, and similar discharges.

Date of Government Version: 09/30/2004	Source: Regional Water Quality Control Board San Francisco Bay Region (2)
Date Data Arrived at EDR: 10/20/2004	Telephone: 510-286-0457
Date Made Active in Reports: 11/19/2004	Last EDR Contact: 09/19/2011
Number of Days to Update: 30	Next Scheduled EDR Contact: 01/02/2012
	Data Release Frequency: Quarterly

SLIC REG 3: Spills, Leaks, Investigation & Cleanup Cost Recovery Listing

The SLIC (Spills, Leaks, Investigations and Cleanup) program is designed to protect and restore water quality from spills, leaks, and similar discharges.

Date of Government Version: 05/18/2006	Source: California Regional Water Quality Control Board Central Coast Region (3)
Date Data Arrived at EDR: 05/18/2006	Telephone: 805-549-3147
Date Made Active in Reports: 06/15/2006	Last EDR Contact: 07/18/2011
Number of Days to Update: 28	Next Scheduled EDR Contact: 10/31/2011
	Data Release Frequency: Semi-Annually

SLIC REG 4: Spills, Leaks, Investigation & Cleanup Cost Recovery Listing

The SLIC (Spills, Leaks, Investigations and Cleanup) program is designed to protect and restore water quality from spills, leaks, and similar discharges.

Date of Government Version: 11/17/2004	Source: Region Water Quality Control Board Los Angeles Region (4)
Date Data Arrived at EDR: 11/18/2004	Telephone: 213-576-6600
Date Made Active in Reports: 01/04/2005	Last EDR Contact: 07/01/2011
Number of Days to Update: 47	Next Scheduled EDR Contact: 10/17/2011
	Data Release Frequency: Varies

GOVERNMENT RECORDS SEARCHED / DATA CURRENCY TRACKING

SLIC REG 5: Spills, Leaks, Investigation & Cleanup Cost Recovery Listing

The SLIC (Spills, Leaks, Investigations and Cleanup) program is designed to protect and restore water quality from spills, leaks, and similar discharges.

Date of Government Version: 04/01/2005
Date Data Arrived at EDR: 04/05/2005
Date Made Active in Reports: 04/21/2005
Number of Days to Update: 16

Source: Regional Water Quality Control Board Central Valley Region (5)
Telephone: 916-464-3291
Last EDR Contact: 09/12/2011
Next Scheduled EDR Contact: 12/26/2011
Data Release Frequency: Semi-Annually

SLIC REG 6V: Spills, Leaks, Investigation & Cleanup Cost Recovery Listing

The SLIC (Spills, Leaks, Investigations and Cleanup) program is designed to protect and restore water quality from spills, leaks, and similar discharges.

Date of Government Version: 05/24/2005
Date Data Arrived at EDR: 05/25/2005
Date Made Active in Reports: 06/16/2005
Number of Days to Update: 22

Source: Regional Water Quality Control Board, Victorville Branch
Telephone: 619-241-6583
Last EDR Contact: 08/15/2011
Next Scheduled EDR Contact: 11/28/2011
Data Release Frequency: Semi-Annually

SLIC REG 6L: SLIC Sites

The SLIC (Spills, Leaks, Investigations and Cleanup) program is designed to protect and restore water quality from spills, leaks, and similar discharges.

Date of Government Version: 09/07/2004
Date Data Arrived at EDR: 09/07/2004
Date Made Active in Reports: 10/12/2004
Number of Days to Update: 35

Source: California Regional Water Quality Control Board, Lahontan Region
Telephone: 530-542-5574
Last EDR Contact: 08/15/2011
Next Scheduled EDR Contact: 11/28/2011
Data Release Frequency: No Update Planned

SLIC REG 7: SLIC List

The SLIC (Spills, Leaks, Investigations and Cleanup) program is designed to protect and restore water quality from spills, leaks, and similar discharges.

Date of Government Version: 11/24/2004
Date Data Arrived at EDR: 11/29/2004
Date Made Active in Reports: 01/04/2005
Number of Days to Update: 36

Source: California Regional Quality Control Board, Colorado River Basin Region
Telephone: 760-346-7491
Last EDR Contact: 08/01/2011
Next Scheduled EDR Contact: 11/14/2011
Data Release Frequency: No Update Planned

SLIC REG 8: Spills, Leaks, Investigation & Cleanup Cost Recovery Listing

The SLIC (Spills, Leaks, Investigations and Cleanup) program is designed to protect and restore water quality from spills, leaks, and similar discharges.

Date of Government Version: 04/03/2008
Date Data Arrived at EDR: 04/03/2008
Date Made Active in Reports: 04/14/2008
Number of Days to Update: 11

Source: California Region Water Quality Control Board Santa Ana Region (8)
Telephone: 951-782-3298
Last EDR Contact: 09/12/2011
Next Scheduled EDR Contact: 12/26/2011
Data Release Frequency: Semi-Annually

SLIC REG 9: Spills, Leaks, Investigation & Cleanup Cost Recovery Listing

The SLIC (Spills, Leaks, Investigations and Cleanup) program is designed to protect and restore water quality from spills, leaks, and similar discharges.

Date of Government Version: 09/10/2007
Date Data Arrived at EDR: 09/11/2007
Date Made Active in Reports: 09/28/2007
Number of Days to Update: 17

Source: California Regional Water Quality Control Board San Diego Region (9)
Telephone: 858-467-2980
Last EDR Contact: 08/08/2011
Next Scheduled EDR Contact: 11/21/2011
Data Release Frequency: Annually

GOVERNMENT RECORDS SEARCHED / DATA CURRENCY TRACKING

INDIAN LUST R6: Leaking Underground Storage Tanks on Indian Land
LUSTs on Indian land in New Mexico and Oklahoma.

Date of Government Version: 09/12/2011	Source: EPA Region 6
Date Data Arrived at EDR: 09/13/2011	Telephone: 214-665-6597
Date Made Active in Reports: 11/11/2011	Last EDR Contact: 04/23/2012
Number of Days to Update: 59	Next Scheduled EDR Contact: 08/13/2012
	Data Release Frequency: Varies

INDIAN LUST R4: Leaking Underground Storage Tanks on Indian Land
LUSTs on Indian land in Florida, Mississippi and North Carolina.

Date of Government Version: 12/14/2011	Source: EPA Region 4
Date Data Arrived at EDR: 12/15/2011	Telephone: 404-562-8677
Date Made Active in Reports: 01/10/2012	Last EDR Contact: 04/30/2012
Number of Days to Update: 26	Next Scheduled EDR Contact: 08/13/2012
	Data Release Frequency: Semi-Annually

INDIAN LUST R9: Leaking Underground Storage Tanks on Indian Land
LUSTs on Indian land in Arizona, California, New Mexico and Nevada

Date of Government Version: 12/05/2011	Source: Environmental Protection Agency
Date Data Arrived at EDR: 12/07/2011	Telephone: 415-972-3372
Date Made Active in Reports: 01/10/2012	Last EDR Contact: 04/30/2012
Number of Days to Update: 34	Next Scheduled EDR Contact: 08/13/2012
	Data Release Frequency: Quarterly

INDIAN LUST R1: Leaking Underground Storage Tanks on Indian Land
A listing of leaking underground storage tank locations on Indian Land.

Date of Government Version: 10/01/2011	Source: EPA Region 1
Date Data Arrived at EDR: 11/01/2011	Telephone: 617-918-1313
Date Made Active in Reports: 11/11/2011	Last EDR Contact: 05/01/2012
Number of Days to Update: 10	Next Scheduled EDR Contact: 08/13/2012
	Data Release Frequency: Varies

INDIAN LUST R7: Leaking Underground Storage Tanks on Indian Land
LUSTs on Indian land in Iowa, Kansas, and Nebraska

Date of Government Version: 11/01/2011	Source: EPA Region 7
Date Data Arrived at EDR: 11/21/2011	Telephone: 913-551-7003
Date Made Active in Reports: 01/10/2012	Last EDR Contact: 04/30/2012
Number of Days to Update: 50	Next Scheduled EDR Contact: 08/13/2012
	Data Release Frequency: Varies

INDIAN LUST R10: Leaking Underground Storage Tanks on Indian Land
LUSTs on Indian land in Alaska, Idaho, Oregon and Washington.

Date of Government Version: 11/02/2011	Source: EPA Region 10
Date Data Arrived at EDR: 11/04/2011	Telephone: 206-553-2857
Date Made Active in Reports: 11/11/2011	Last EDR Contact: 04/30/2012
Number of Days to Update: 7	Next Scheduled EDR Contact: 08/13/2012
	Data Release Frequency: Quarterly

INDIAN LUST R8: Leaking Underground Storage Tanks on Indian Land
LUSTs on Indian land in Colorado, Montana, North Dakota, South Dakota, Utah and Wyoming.

Date of Government Version: 08/18/2011	Source: EPA Region 8
Date Data Arrived at EDR: 08/19/2011	Telephone: 303-312-6271
Date Made Active in Reports: 09/13/2011	Last EDR Contact: 04/30/2012
Number of Days to Update: 25	Next Scheduled EDR Contact: 08/13/2012
	Data Release Frequency: Quarterly

GOVERNMENT RECORDS SEARCHED / DATA CURRENCY TRACKING

State and tribal registered storage tank lists

UST: Active UST Facilities

Active UST facilities gathered from the local regulatory agencies

Date of Government Version: 01/20/2012	Source: SWRCB
Date Data Arrived at EDR: 01/20/2012	Telephone: 916-341-5851
Date Made Active in Reports: 02/22/2012	Last EDR Contact: 03/21/2012
Number of Days to Update: 33	Next Scheduled EDR Contact: 07/02/2012
	Data Release Frequency: Semi-Annually

AST: Aboveground Petroleum Storage Tank Facilities

Registered Aboveground Storage Tanks.

Date of Government Version: 08/01/2009	Source: State Water Resources Control Board
Date Data Arrived at EDR: 09/10/2009	Telephone: 916-327-5092
Date Made Active in Reports: 10/01/2009	Last EDR Contact: 01/23/2012
Number of Days to Update: 21	Next Scheduled EDR Contact: 04/23/2012
	Data Release Frequency: Quarterly

INDIAN UST R6: Underground Storage Tanks on Indian Land

The Indian Underground Storage Tank (UST) database provides information about underground storage tanks on Indian land in EPA Region 6 (Louisiana, Arkansas, Oklahoma, New Mexico, Texas and 65 Tribes).

Date of Government Version: 05/10/2011	Source: EPA Region 6
Date Data Arrived at EDR: 05/11/2011	Telephone: 214-665-7591
Date Made Active in Reports: 06/14/2011	Last EDR Contact: 04/23/2012
Number of Days to Update: 34	Next Scheduled EDR Contact: 08/13/2012
	Data Release Frequency: Semi-Annually

INDIAN UST R5: Underground Storage Tanks on Indian Land

The Indian Underground Storage Tank (UST) database provides information about underground storage tanks on Indian land in EPA Region 5 (Michigan, Minnesota and Wisconsin and Tribal Nations).

Date of Government Version: 07/01/2011	Source: EPA Region 5
Date Data Arrived at EDR: 08/26/2011	Telephone: 312-886-6136
Date Made Active in Reports: 09/13/2011	Last EDR Contact: 04/30/2012
Number of Days to Update: 18	Next Scheduled EDR Contact: 08/13/2012
	Data Release Frequency: Varies

INDIAN UST R4: Underground Storage Tanks on Indian Land

The Indian Underground Storage Tank (UST) database provides information about underground storage tanks on Indian land in EPA Region 4 (Alabama, Florida, Georgia, Kentucky, Mississippi, North Carolina, South Carolina, Tennessee and Tribal Nations)

Date of Government Version: 12/14/2011	Source: EPA Region 4
Date Data Arrived at EDR: 12/15/2011	Telephone: 404-562-9424
Date Made Active in Reports: 01/10/2012	Last EDR Contact: 04/30/2012
Number of Days to Update: 26	Next Scheduled EDR Contact: 08/13/2012
	Data Release Frequency: Semi-Annually

INDIAN UST R9: Underground Storage Tanks on Indian Land

The Indian Underground Storage Tank (UST) database provides information about underground storage tanks on Indian land in EPA Region 9 (Arizona, California, Hawaii, Nevada, the Pacific Islands, and Tribal Nations).

Date of Government Version: 11/28/2011	Source: EPA Region 9
Date Data Arrived at EDR: 11/29/2011	Telephone: 415-972-3368
Date Made Active in Reports: 01/10/2012	Last EDR Contact: 04/30/2012
Number of Days to Update: 42	Next Scheduled EDR Contact: 08/13/2012
	Data Release Frequency: Quarterly

GOVERNMENT RECORDS SEARCHED / DATA CURRENCY TRACKING

INDIAN UST R8: Underground Storage Tanks on Indian Land

The Indian Underground Storage Tank (UST) database provides information about underground storage tanks on Indian land in EPA Region 8 (Colorado, Montana, North Dakota, South Dakota, Utah, Wyoming and 27 Tribal Nations).

Date of Government Version: 08/18/2011	Source: EPA Region 8
Date Data Arrived at EDR: 08/19/2011	Telephone: 303-312-6137
Date Made Active in Reports: 09/13/2011	Last EDR Contact: 04/30/2012
Number of Days to Update: 25	Next Scheduled EDR Contact: 08/13/2012
	Data Release Frequency: Quarterly

INDIAN UST R10: Underground Storage Tanks on Indian Land

The Indian Underground Storage Tank (UST) database provides information about underground storage tanks on Indian land in EPA Region 10 (Alaska, Idaho, Oregon, Washington, and Tribal Nations).

Date of Government Version: 11/02/2011	Source: EPA Region 10
Date Data Arrived at EDR: 11/04/2011	Telephone: 206-553-2857
Date Made Active in Reports: 11/11/2011	Last EDR Contact: 04/30/2012
Number of Days to Update: 7	Next Scheduled EDR Contact: 08/13/2012
	Data Release Frequency: Quarterly

INDIAN UST R1: Underground Storage Tanks on Indian Land

The Indian Underground Storage Tank (UST) database provides information about underground storage tanks on Indian land in EPA Region 1 (Connecticut, Maine, Massachusetts, New Hampshire, Rhode Island, Vermont and ten Tribal Nations).

Date of Government Version: 10/01/2011	Source: EPA, Region 1
Date Data Arrived at EDR: 11/01/2011	Telephone: 617-918-1313
Date Made Active in Reports: 11/11/2011	Last EDR Contact: 05/01/2012
Number of Days to Update: 10	Next Scheduled EDR Contact: 08/13/2012
	Data Release Frequency: Varies

INDIAN UST R7: Underground Storage Tanks on Indian Land

The Indian Underground Storage Tank (UST) database provides information about underground storage tanks on Indian land in EPA Region 7 (Iowa, Kansas, Missouri, Nebraska, and 9 Tribal Nations).

Date of Government Version: 11/01/2011	Source: EPA Region 7
Date Data Arrived at EDR: 11/21/2011	Telephone: 913-551-7003
Date Made Active in Reports: 01/10/2012	Last EDR Contact: 04/30/2012
Number of Days to Update: 50	Next Scheduled EDR Contact: 08/13/2012
	Data Release Frequency: Varies

FEMA UST: Underground Storage Tank Listing

A listing of all FEMA owned underground storage tanks.

Date of Government Version: 01/01/2010	Source: FEMA
Date Data Arrived at EDR: 02/16/2010	Telephone: 202-646-5797
Date Made Active in Reports: 04/12/2010	Last EDR Contact: 04/10/2012
Number of Days to Update: 55	Next Scheduled EDR Contact: 07/30/2012
	Data Release Frequency: Varies

State and tribal voluntary cleanup sites

INDIAN VCP R1: Voluntary Cleanup Priority Listing

A listing of voluntary cleanup priority sites located on Indian Land located in Region 1.

Date of Government Version: 08/04/2011	Source: EPA, Region 1
Date Data Arrived at EDR: 10/04/2011	Telephone: 617-918-1102
Date Made Active in Reports: 11/11/2011	Last EDR Contact: 04/03/2012
Number of Days to Update: 38	Next Scheduled EDR Contact: 07/16/2012
	Data Release Frequency: Varies

GOVERNMENT RECORDS SEARCHED / DATA CURRENCY TRACKING

INDIAN VCP R7: Voluntary Cleanup Priority Listing

A listing of voluntary cleanup priority sites located on Indian Land located in Region 7.

Date of Government Version: 03/20/2008	Source: EPA, Region 7
Date Data Arrived at EDR: 04/22/2008	Telephone: 913-551-7365
Date Made Active in Reports: 05/19/2008	Last EDR Contact: 04/20/2009
Number of Days to Update: 27	Next Scheduled EDR Contact: 07/20/2009
	Data Release Frequency: Varies

VCP: Voluntary Cleanup Program Properties

Contains low threat level properties with either confirmed or unconfirmed releases and the project proponents have request that DTSC oversee investigation and/or cleanup activities and have agreed to provide coverage for DTSC's costs.

Date of Government Version: 03/14/2012	Source: Department of Toxic Substances Control
Date Data Arrived at EDR: 03/15/2012	Telephone: 916-323-3400
Date Made Active in Reports: 04/02/2012	Last EDR Contact: 03/15/2012
Number of Days to Update: 18	Next Scheduled EDR Contact: 05/21/2012
	Data Release Frequency: Quarterly

ADDITIONAL ENVIRONMENTAL RECORDS

Local Brownfield lists

US BROWNFIELDS: A Listing of Brownfields Sites

Brownfields are real property, the expansion, redevelopment, or reuse of which may be complicated by the presence or potential presence of a hazardous substance, pollutant, or contaminant. Cleaning up and reinvesting in these properties takes development pressures off of undeveloped, open land, and both improves and protects the environment. Assessment, Cleanup and Redevelopment Exchange System (ACRES) stores information reported by EPA Brownfields grant recipients on brownfields properties assessed or cleaned up with grant funding as well as information on Targeted Brownfields Assessments performed by EPA Regions. A listing of ACRES Brownfield sites is obtained from Cleanups in My Community. Cleanups in My Community provides information on Brownfields properties for which information is reported back to EPA, as well as areas served by Brownfields grant programs.

Date of Government Version: 06/27/2011	Source: Environmental Protection Agency
Date Data Arrived at EDR: 06/27/2011	Telephone: 202-566-2777
Date Made Active in Reports: 09/13/2011	Last EDR Contact: 04/03/2012
Number of Days to Update: 78	Next Scheduled EDR Contact: 07/09/2012
	Data Release Frequency: Semi-Annually

Local Lists of Landfill / Solid Waste Disposal Sites

DEBRIS REGION 9: Torres Martinez Reservation Illegal Dump Site Locations

A listing of illegal dump sites location on the Torres Martinez Indian Reservation located in eastern Riverside County and northern Imperial County, California.

Date of Government Version: 01/12/2009	Source: EPA, Region 9
Date Data Arrived at EDR: 05/07/2009	Telephone: 415-947-4219
Date Made Active in Reports: 09/21/2009	Last EDR Contact: 03/26/2012
Number of Days to Update: 137	Next Scheduled EDR Contact: 07/09/2012
	Data Release Frequency: No Update Planned

ODI: Open Dump Inventory

An open dump is defined as a disposal facility that does not comply with one or more of the Part 257 or Part 258 Subtitle D Criteria.

Date of Government Version: 06/30/1985	Source: Environmental Protection Agency
Date Data Arrived at EDR: 08/09/2004	Telephone: 800-424-9346
Date Made Active in Reports: 09/17/2004	Last EDR Contact: 06/09/2004
Number of Days to Update: 39	Next Scheduled EDR Contact: N/A
	Data Release Frequency: No Update Planned

GOVERNMENT RECORDS SEARCHED / DATA CURRENCY TRACKING

WMUDS/SWAT: Waste Management Unit Database

Waste Management Unit Database System. WMUDS is used by the State Water Resources Control Board staff and the Regional Water Quality Control Boards for program tracking and inventory of waste management units. WMUDS is composed of the following databases: Facility Information, Scheduled Inspections Information, Waste Management Unit Information, SWAT Program Information, SWAT Report Summary Information, SWAT Report Summary Data, Chapter 15 (formerly Subchapter 15) Information, Chapter 15 Monitoring Parameters, TPCA Program Information, RCRA Program Information, Closure Information, and Interested Parties Information.

Date of Government Version: 04/01/2000	Source: State Water Resources Control Board
Date Data Arrived at EDR: 04/10/2000	Telephone: 916-227-4448
Date Made Active in Reports: 05/10/2000	Last EDR Contact: 02/13/2012
Number of Days to Update: 30	Next Scheduled EDR Contact: 05/28/2012
	Data Release Frequency: No Update Planned

SWRCY: Recycler Database

A listing of recycling facilities in California.

Date of Government Version: 12/12/2011	Source: Department of Conservation
Date Data Arrived at EDR: 12/19/2011	Telephone: 916-323-3836
Date Made Active in Reports: 01/19/2012	Last EDR Contact: 03/21/2012
Number of Days to Update: 31	Next Scheduled EDR Contact: 07/02/2012
	Data Release Frequency: Quarterly

HAULERS: Registered Waste Tire Haulers Listing

A listing of registered waste tire haulers.

Date of Government Version: 01/20/2012	Source: Integrated Waste Management Board
Date Data Arrived at EDR: 01/24/2012	Telephone: 916-341-6422
Date Made Active in Reports: 02/21/2012	Last EDR Contact: 04/02/2012
Number of Days to Update: 28	Next Scheduled EDR Contact: 06/04/2012
	Data Release Frequency: Varies

INDIAN ODI: Report on the Status of Open Dumps on Indian Lands

Location of open dumps on Indian land.

Date of Government Version: 12/31/1998	Source: Environmental Protection Agency
Date Data Arrived at EDR: 12/03/2007	Telephone: 703-308-8245
Date Made Active in Reports: 01/24/2008	Last EDR Contact: 02/06/2012
Number of Days to Update: 52	Next Scheduled EDR Contact: 05/21/2012
	Data Release Frequency: Varies

Local Lists of Hazardous waste / Contaminated Sites

US CDL: Clandestine Drug Labs

A listing of clandestine drug lab locations. The U.S. Department of Justice ("the Department") provides this web site as a public service. It contains addresses of some locations where law enforcement agencies reported they found chemicals or other items that indicated the presence of either clandestine drug laboratories or dumpsites. In most cases, the source of the entries is not the Department, and the Department has not verified the entry and does not guarantee its accuracy. Members of the public must verify the accuracy of all entries by, for example, contacting local law enforcement and local health departments.

Date of Government Version: 10/07/2011	Source: Drug Enforcement Administration
Date Data Arrived at EDR: 12/09/2011	Telephone: 202-307-1000
Date Made Active in Reports: 01/10/2012	Last EDR Contact: 03/06/2012
Number of Days to Update: 32	Next Scheduled EDR Contact: 06/18/2012
	Data Release Frequency: Quarterly

HIST CAL-SITES: Calsites Database

The Calsites database contains potential or confirmed hazardous substance release properties. In 1996, California EPA reevaluated and significantly reduced the number of sites in the Calsites database. No longer updated by the state agency. It has been replaced by ENVIROSTOR.

GOVERNMENT RECORDS SEARCHED / DATA CURRENCY TRACKING

Date of Government Version: 08/08/2005
Date Data Arrived at EDR: 08/03/2006
Date Made Active in Reports: 08/24/2006
Number of Days to Update: 21

Source: Department of Toxic Substance Control
Telephone: 916-323-3400
Last EDR Contact: 02/23/2009
Next Scheduled EDR Contact: 05/25/2009
Data Release Frequency: No Update Planned

SCH: School Property Evaluation Program

This category contains proposed and existing school sites that are being evaluated by DTSC for possible hazardous materials contamination. In some cases, these properties may be listed in the CalSites category depending on the level of threat to public health and safety or the environment they pose.

Date of Government Version: 03/14/2012
Date Data Arrived at EDR: 03/15/2012
Date Made Active in Reports: 04/02/2012
Number of Days to Update: 18

Source: Department of Toxic Substances Control
Telephone: 916-323-3400
Last EDR Contact: 03/15/2012
Next Scheduled EDR Contact: 05/21/2012
Data Release Frequency: Quarterly

TOXIC PITS: Toxic Pits Cleanup Act Sites

Toxic PITS Cleanup Act Sites. TOXIC PITS identifies sites suspected of containing hazardous substances where cleanup has not yet been completed.

Date of Government Version: 07/01/1995
Date Data Arrived at EDR: 08/30/1995
Date Made Active in Reports: 09/26/1995
Number of Days to Update: 27

Source: State Water Resources Control Board
Telephone: 916-227-4364
Last EDR Contact: 01/26/2009
Next Scheduled EDR Contact: 04/27/2009
Data Release Frequency: No Update Planned

CDL: Clandestine Drug Labs

A listing of drug lab locations. Listing of a location in this database does not indicate that any illegal drug lab materials were or were not present there, and does not constitute a determination that the location either requires or does not require additional cleanup work.

Date of Government Version: 12/31/2011
Date Data Arrived at EDR: 02/14/2012
Date Made Active in Reports: 02/21/2012
Number of Days to Update: 7

Source: Department of Toxic Substances Control
Telephone: 916-255-6504
Last EDR Contact: 04/02/2012
Next Scheduled EDR Contact: 07/16/2012
Data Release Frequency: Varies

US HIST CDL: National Clandestine Laboratory Register

A listing of clandestine drug lab locations. The U.S. Department of Justice ("the Department") provides this web site as a public service. It contains addresses of some locations where law enforcement agencies reported they found chemicals or other items that indicated the presence of either clandestine drug laboratories or dumpsites. In most cases, the source of the entries is not the Department, and the Department has not verified the entry and does not guarantee its accuracy. Members of the public must verify the accuracy of all entries by, for example, contacting local law enforcement and local health departments.

Date of Government Version: 09/01/2007
Date Data Arrived at EDR: 11/19/2008
Date Made Active in Reports: 03/30/2009
Number of Days to Update: 131

Source: Drug Enforcement Administration
Telephone: 202-307-1000
Last EDR Contact: 03/23/2009
Next Scheduled EDR Contact: 06/22/2009
Data Release Frequency: No Update Planned

Local Lists of Registered Storage Tanks

CA FID UST: Facility Inventory Database

The Facility Inventory Database (FID) contains a historical listing of active and inactive underground storage tank locations from the State Water Resource Control Board. Refer to local/county source for current data.

Date of Government Version: 10/31/1994
Date Data Arrived at EDR: 09/05/1995
Date Made Active in Reports: 09/29/1995
Number of Days to Update: 24

Source: California Environmental Protection Agency
Telephone: 916-341-5851
Last EDR Contact: 12/28/1998
Next Scheduled EDR Contact: N/A
Data Release Frequency: No Update Planned

GOVERNMENT RECORDS SEARCHED / DATA CURRENCY TRACKING

UST MENDOCINO: Mendocino County UST Database

A listing of underground storage tank locations in Mendocino County.

Date of Government Version: 09/23/2009	Source: Department of Public Health
Date Data Arrived at EDR: 09/23/2009	Telephone: 707-463-4466
Date Made Active in Reports: 10/01/2009	Last EDR Contact: 12/05/2012
Number of Days to Update: 8	Next Scheduled EDR Contact: 06/18/2012
	Data Release Frequency: Annually

HIST UST: Hazardous Substance Storage Container Database

The Hazardous Substance Storage Container Database is a historical listing of UST sites. Refer to local/county source for current data.

Date of Government Version: 10/15/1990	Source: State Water Resources Control Board
Date Data Arrived at EDR: 01/25/1991	Telephone: 916-341-5851
Date Made Active in Reports: 02/12/1991	Last EDR Contact: 07/26/2001
Number of Days to Update: 18	Next Scheduled EDR Contact: N/A
	Data Release Frequency: No Update Planned

SWEEPS UST: SWEEPS UST Listing

Statewide Environmental Evaluation and Planning System. This underground storage tank listing was updated and maintained by a company contacted by the SWRCB in the early 1990's. The listing is no longer updated or maintained. The local agency is the contact for more information on a site on the SWEEPS list.

Date of Government Version: 06/01/1994	Source: State Water Resources Control Board
Date Data Arrived at EDR: 07/07/2005	Telephone: N/A
Date Made Active in Reports: 08/11/2005	Last EDR Contact: 06/03/2005
Number of Days to Update: 35	Next Scheduled EDR Contact: N/A
	Data Release Frequency: No Update Planned

Local Land Records

LIENS 2: CERCLA Lien Information

A Federal CERCLA ("Superfund") lien can exist by operation of law at any site or property at which EPA has spent Superfund monies. These monies are spent to investigate and address releases and threatened releases of contamination. CERCLIS provides information as to the identity of these sites and properties.

Date of Government Version: 09/09/2011	Source: Environmental Protection Agency
Date Data Arrived at EDR: 09/16/2011	Telephone: 202-564-6023
Date Made Active in Reports: 09/29/2011	Last EDR Contact: 04/30/2012
Number of Days to Update: 13	Next Scheduled EDR Contact: 08/13/2012
	Data Release Frequency: Varies

LUCIS: Land Use Control Information System

LUCIS contains records of land use control information pertaining to the former Navy Base Realignment and Closure properties.

Date of Government Version: 12/09/2005	Source: Department of the Navy
Date Data Arrived at EDR: 12/11/2006	Telephone: 843-820-7326
Date Made Active in Reports: 01/11/2007	Last EDR Contact: 04/03/2012
Number of Days to Update: 31	Next Scheduled EDR Contact: 06/04/2012
	Data Release Frequency: Varies

LIENS: Environmental Liens Listing

A listing of property locations with environmental liens for California where DTSC is a lien holder.

Date of Government Version: 03/12/2012	Source: Department of Toxic Substances Control
Date Data Arrived at EDR: 03/13/2012	Telephone: 916-323-3400
Date Made Active in Reports: 04/02/2012	Last EDR Contact: 03/12/2012
Number of Days to Update: 20	Next Scheduled EDR Contact: 06/25/2012
	Data Release Frequency: Varies

GOVERNMENT RECORDS SEARCHED / DATA CURRENCY TRACKING

DEED: Deed Restriction Listing

Site Mitigation and Brownfields Reuse Program Facility Sites with Deed Restrictions & Hazardous Waste Management Program Facility Sites with Deed / Land Use Restriction. The DTSC Site Mitigation and Brownfields Reuse Program (SMBRP) list includes sites cleaned up under the program's oversight and generally does not include current or former hazardous waste facilities that required a hazardous waste facility permit. The list represents deed restrictions that are active. Some sites have multiple deed restrictions. The DTSC Hazardous Waste Management Program (HWMP) has developed a list of current or former hazardous waste facilities that have a recorded land use restriction at the local county recorder's office. The land use restrictions on this list were required by the DTSC HWMP as a result of the presence of hazardous substances that remain on site after the facility (or part of the facility) has been closed or cleaned up. The types of land use restriction include deed notice, deed restriction, or a land use restriction that binds current and future owners.

Date of Government Version: 03/12/2012
Date Data Arrived at EDR: 03/13/2012
Date Made Active in Reports: 04/02/2012
Number of Days to Update: 20

Source: Department of Toxic Substances Control
Telephone: 916-323-3400
Last EDR Contact: 03/13/2012
Next Scheduled EDR Contact: 06/25/2012
Data Release Frequency: Semi-Annually

Records of Emergency Release Reports

HMIRS: Hazardous Materials Information Reporting System

Hazardous Materials Incident Report System. HMIRS contains hazardous material spill incidents reported to DOT.

Date of Government Version: 10/04/2011
Date Data Arrived at EDR: 10/04/2011
Date Made Active in Reports: 11/11/2011
Number of Days to Update: 38

Source: U.S. Department of Transportation
Telephone: 202-366-4555
Last EDR Contact: 04/03/2012
Next Scheduled EDR Contact: 07/16/2012
Data Release Frequency: Annually

CHMIRS: California Hazardous Material Incident Report System

California Hazardous Material Incident Reporting System. CHMIRS contains information on reported hazardous material incidents (accidental releases or spills).

Date of Government Version: 12/31/2010
Date Data Arrived at EDR: 05/03/2011
Date Made Active in Reports: 06/15/2011
Number of Days to Update: 43

Source: Office of Emergency Services
Telephone: 916-845-8400
Last EDR Contact: 05/01/2012
Next Scheduled EDR Contact: 08/13/2012
Data Release Frequency: Varies

LDS: Land Disposal Sites Listing

The Land Disposal program regulates of waste discharge to land for treatment, storage and disposal in waste management units.

Date of Government Version: 01/20/2012
Date Data Arrived at EDR: 01/20/2012
Date Made Active in Reports: 02/21/2012
Number of Days to Update: 32

Source: State Water Quality Control Board
Telephone: 866-480-1028
Last EDR Contact: 03/21/2012
Next Scheduled EDR Contact: 07/02/2012
Data Release Frequency: Quarterly

MCS: Military Cleanup Sites Listing

The State Water Resources Control Board and nine Regional Water Quality Control Boards partner with the Department of Defense (DoD) through the Defense and State Memorandum of Agreement (DSMOA) to oversee the investigation and remediation of water quality issues at military facilities.

Date of Government Version: 01/20/2012
Date Data Arrived at EDR: 01/20/2012
Date Made Active in Reports: 02/21/2012
Number of Days to Update: 32

Source: State Water Resources Control Board
Telephone: 866-480-1028
Last EDR Contact: 03/21/2012
Next Scheduled EDR Contact: 07/02/2012
Data Release Frequency: Quarterly

Other Ascertainable Records

GOVERNMENT RECORDS SEARCHED / DATA CURRENCY TRACKING

RCRA-NonGen: RCRA - Non Generators

RCRAInfo is EPA's comprehensive information system, providing access to data supporting the Resource Conservation and Recovery Act (RCRA) of 1976 and the Hazardous and Solid Waste Amendments (HSWA) of 1984. The database includes selective information on sites which generate, transport, store, treat and/or dispose of hazardous waste as defined by the Resource Conservation and Recovery Act (RCRA). Non-Generators do not presently generate hazardous waste.

Date of Government Version: 11/10/2011	Source: Environmental Protection Agency
Date Data Arrived at EDR: 01/05/2012	Telephone: (415) 495-8895
Date Made Active in Reports: 03/12/2012	Last EDR Contact: 04/04/2012
Number of Days to Update: 67	Next Scheduled EDR Contact: 07/16/2012
	Data Release Frequency: Varies

DOT OPS: Incident and Accident Data

Department of Transportation, Office of Pipeline Safety Incident and Accident data.

Date of Government Version: 07/29/2011	Source: Department of Transportation, Office of Pipeline Safety
Date Data Arrived at EDR: 08/09/2011	Telephone: 202-366-4595
Date Made Active in Reports: 11/11/2011	Last EDR Contact: 02/07/2012
Number of Days to Update: 94	Next Scheduled EDR Contact: 05/21/2012
	Data Release Frequency: Varies

DOD: Department of Defense Sites

This data set consists of federally owned or administered lands, administered by the Department of Defense, that have any area equal to or greater than 640 acres of the United States, Puerto Rico, and the U.S. Virgin Islands.

Date of Government Version: 12/31/2005	Source: USGS
Date Data Arrived at EDR: 11/10/2006	Telephone: 888-275-8747
Date Made Active in Reports: 01/11/2007	Last EDR Contact: 04/16/2012
Number of Days to Update: 62	Next Scheduled EDR Contact: 07/30/2012
	Data Release Frequency: Semi-Annually

FUDS: Formerly Used Defense Sites

The listing includes locations of Formerly Used Defense Sites properties where the US Army Corps of Engineers is actively working or will take necessary cleanup actions.

Date of Government Version: 12/31/2009	Source: U.S. Army Corps of Engineers
Date Data Arrived at EDR: 08/12/2010	Telephone: 202-528-4285
Date Made Active in Reports: 12/02/2010	Last EDR Contact: 03/12/2012
Number of Days to Update: 112	Next Scheduled EDR Contact: 06/25/2012
	Data Release Frequency: Varies

CONSENT: Superfund (CERCLA) Consent Decrees

Major legal settlements that establish responsibility and standards for cleanup at NPL (Superfund) sites. Released periodically by United States District Courts after settlement by parties to litigation matters.

Date of Government Version: 12/01/2011	Source: Department of Justice, Consent Decree Library
Date Data Arrived at EDR: 01/25/2012	Telephone: Varies
Date Made Active in Reports: 03/01/2012	Last EDR Contact: 04/02/2012
Number of Days to Update: 36	Next Scheduled EDR Contact: 07/16/2012
	Data Release Frequency: Varies

ROD: Records Of Decision

Record of Decision. ROD documents mandate a permanent remedy at an NPL (Superfund) site containing technical and health information to aid in the cleanup.

Date of Government Version: 09/28/2011	Source: EPA
Date Data Arrived at EDR: 12/14/2011	Telephone: 703-416-0223
Date Made Active in Reports: 01/10/2012	Last EDR Contact: 03/14/2012
Number of Days to Update: 27	Next Scheduled EDR Contact: 06/25/2012
	Data Release Frequency: Annually

GOVERNMENT RECORDS SEARCHED / DATA CURRENCY TRACKING

UMTRA: Uranium Mill Tailings Sites

Uranium ore was mined by private companies for federal government use in national defense programs. When the mills shut down, large piles of the sand-like material (mill tailings) remain after uranium has been extracted from the ore. Levels of human exposure to radioactive materials from the piles are low; however, in some cases tailings were used as construction materials before the potential health hazards of the tailings were recognized.

Date of Government Version: 09/14/2010	Source: Department of Energy
Date Data Arrived at EDR: 10/07/2011	Telephone: 505-845-0011
Date Made Active in Reports: 03/01/2012	Last EDR Contact: 02/28/2012
Number of Days to Update: 146	Next Scheduled EDR Contact: 06/11/2012
	Data Release Frequency: Varies

MINES: Mines Master Index File

Contains all mine identification numbers issued for mines active or opened since 1971. The data also includes violation information.

Date of Government Version: 08/18/2011	Source: Department of Labor, Mine Safety and Health Administration
Date Data Arrived at EDR: 09/08/2011	Telephone: 303-231-5959
Date Made Active in Reports: 09/29/2011	Last EDR Contact: 03/07/2012
Number of Days to Update: 21	Next Scheduled EDR Contact: 06/18/2012
	Data Release Frequency: Semi-Annually

TRIS: Toxic Chemical Release Inventory System

Toxic Release Inventory System. TRIS identifies facilities which release toxic chemicals to the air, water and land in reportable quantities under SARA Title III Section 313.

Date of Government Version: 12/31/2009	Source: EPA
Date Data Arrived at EDR: 09/01/2011	Telephone: 202-566-0250
Date Made Active in Reports: 01/10/2012	Last EDR Contact: 02/28/2012
Number of Days to Update: 131	Next Scheduled EDR Contact: 06/11/2012
	Data Release Frequency: Annually

TSCA: Toxic Substances Control Act

Toxic Substances Control Act. TSCA identifies manufacturers and importers of chemical substances included on the TSCA Chemical Substance Inventory list. It includes data on the production volume of these substances by plant site.

Date of Government Version: 12/31/2006	Source: EPA
Date Data Arrived at EDR: 09/29/2010	Telephone: 202-260-5521
Date Made Active in Reports: 12/02/2010	Last EDR Contact: 03/28/2012
Number of Days to Update: 64	Next Scheduled EDR Contact: 07/09/2012
	Data Release Frequency: Every 4 Years

FTTS: FIFRA/ TSCA Tracking System - FIFRA (Federal Insecticide, Fungicide, & Rodenticide Act)/TSCA (Toxic Substances Control Act)

FTTS tracks administrative cases and pesticide enforcement actions and compliance activities related to FIFRA, TSCA and EPCRA (Emergency Planning and Community Right-to-Know Act). To maintain currency, EDR contacts the Agency on a quarterly basis.

Date of Government Version: 04/09/2009	Source: EPA/Office of Prevention, Pesticides and Toxic Substances
Date Data Arrived at EDR: 04/16/2009	Telephone: 202-566-1667
Date Made Active in Reports: 05/11/2009	Last EDR Contact: 02/27/2012
Number of Days to Update: 25	Next Scheduled EDR Contact: 06/11/2012
	Data Release Frequency: Quarterly

FTTS INSP: FIFRA/ TSCA Tracking System - FIFRA (Federal Insecticide, Fungicide, & Rodenticide Act)/TSCA (Toxic Substances Control Act)

A listing of FIFRA/TSCA Tracking System (FTTS) inspections and enforcements.

Date of Government Version: 04/09/2009	Source: EPA
Date Data Arrived at EDR: 04/16/2009	Telephone: 202-566-1667
Date Made Active in Reports: 05/11/2009	Last EDR Contact: 02/27/2012
Number of Days to Update: 25	Next Scheduled EDR Contact: 06/11/2012
	Data Release Frequency: Quarterly

GOVERNMENT RECORDS SEARCHED / DATA CURRENCY TRACKING

HIST FTTS: FIFRA/TSCA Tracking System Administrative Case Listing

A complete administrative case listing from the FIFRA/TSCA Tracking System (FTTS) for all ten EPA regions. The information was obtained from the National Compliance Database (NCDB). NCDB supports the implementation of FIFRA (Federal Insecticide, Fungicide, and Rodenticide Act) and TSCA (Toxic Substances Control Act). Some EPA regions are now closing out records. Because of that, and the fact that some EPA regions are not providing EPA Headquarters with updated records, it was decided to create a HIST FTTS database. It included records that may not be included in the newer FTTS database updates. This database is no longer updated.

Date of Government Version: 10/19/2006	Source: Environmental Protection Agency
Date Data Arrived at EDR: 03/01/2007	Telephone: 202-564-2501
Date Made Active in Reports: 04/10/2007	Last EDR Contact: 12/17/2007
Number of Days to Update: 40	Next Scheduled EDR Contact: 03/17/2008
	Data Release Frequency: No Update Planned

HIST FTTS INSP: FIFRA/TSCA Tracking System Inspection & Enforcement Case Listing

A complete inspection and enforcement case listing from the FIFRA/TSCA Tracking System (FTTS) for all ten EPA regions. The information was obtained from the National Compliance Database (NCDB). NCDB supports the implementation of FIFRA (Federal Insecticide, Fungicide, and Rodenticide Act) and TSCA (Toxic Substances Control Act). Some EPA regions are now closing out records. Because of that, and the fact that some EPA regions are not providing EPA Headquarters with updated records, it was decided to create a HIST FTTS database. It included records that may not be included in the newer FTTS database updates. This database is no longer updated.

Date of Government Version: 10/19/2006	Source: Environmental Protection Agency
Date Data Arrived at EDR: 03/01/2007	Telephone: 202-564-2501
Date Made Active in Reports: 04/10/2007	Last EDR Contact: 12/17/2008
Number of Days to Update: 40	Next Scheduled EDR Contact: 03/17/2008
	Data Release Frequency: No Update Planned

SSTS: Section 7 Tracking Systems

Section 7 of the Federal Insecticide, Fungicide and Rodenticide Act, as amended (92 Stat. 829) requires all registered pesticide-producing establishments to submit a report to the Environmental Protection Agency by March 1st each year. Each establishment must report the types and amounts of pesticides, active ingredients and devices being produced, and those having been produced and sold or distributed in the past year.

Date of Government Version: 12/31/2009	Source: EPA
Date Data Arrived at EDR: 12/10/2010	Telephone: 202-564-4203
Date Made Active in Reports: 02/25/2011	Last EDR Contact: 04/30/2012
Number of Days to Update: 77	Next Scheduled EDR Contact: 08/13/2012
	Data Release Frequency: Annually

ICIS: Integrated Compliance Information System

The Integrated Compliance Information System (ICIS) supports the information needs of the national enforcement and compliance program as well as the unique needs of the National Pollutant Discharge Elimination System (NPDES) program.

Date of Government Version: 07/20/2011	Source: Environmental Protection Agency
Date Data Arrived at EDR: 11/10/2011	Telephone: 202-564-5088
Date Made Active in Reports: 01/10/2012	Last EDR Contact: 03/26/2012
Number of Days to Update: 61	Next Scheduled EDR Contact: 07/09/2012
	Data Release Frequency: Quarterly

PADS: PCB Activity Database System

PCB Activity Database. PADS Identifies generators, transporters, commercial storers and/or brokers and disposers of PCB's who are required to notify the EPA of such activities.

Date of Government Version: 11/01/2010	Source: EPA
Date Data Arrived at EDR: 11/10/2010	Telephone: 202-566-0500
Date Made Active in Reports: 02/16/2011	Last EDR Contact: 04/17/2012
Number of Days to Update: 98	Next Scheduled EDR Contact: 07/30/2012
	Data Release Frequency: Annually

GOVERNMENT RECORDS SEARCHED / DATA CURRENCY TRACKING

MLTS: Material Licensing Tracking System

MLTS is maintained by the Nuclear Regulatory Commission and contains a list of approximately 8,100 sites which possess or use radioactive materials and which are subject to NRC licensing requirements. To maintain currency, EDR contacts the Agency on a quarterly basis.

Date of Government Version: 06/21/2011	Source: Nuclear Regulatory Commission
Date Data Arrived at EDR: 07/15/2011	Telephone: 301-415-7169
Date Made Active in Reports: 09/13/2011	Last EDR Contact: 03/12/2012
Number of Days to Update: 60	Next Scheduled EDR Contact: 06/25/2012
	Data Release Frequency: Quarterly

RADINFO: Radiation Information Database

The Radiation Information Database (RADINFO) contains information about facilities that are regulated by U.S. Environmental Protection Agency (EPA) regulations for radiation and radioactivity.

Date of Government Version: 01/10/2012	Source: Environmental Protection Agency
Date Data Arrived at EDR: 01/12/2012	Telephone: 202-343-9775
Date Made Active in Reports: 03/01/2012	Last EDR Contact: 04/10/2012
Number of Days to Update: 49	Next Scheduled EDR Contact: 07/23/2012
	Data Release Frequency: Quarterly

FINDS: Facility Index System/Facility Registry System

Facility Index System. FINDS contains both facility information and 'pointers' to other sources that contain more detail. EDR includes the following FINDS databases in this report: PCS (Permit Compliance System), AIRS (Aerometric Information Retrieval System), DOCKET (Enforcement Docket used to manage and track information on civil judicial enforcement cases for all environmental statutes), FURS (Federal Underground Injection Control), C-DOCKET (Criminal Docket System used to track criminal enforcement actions for all environmental statutes), FFIS (Federal Facilities Information System), STATE (State Environmental Laws and Statutes), and PADS (PCB Activity Data System).

Date of Government Version: 10/23/2011	Source: EPA
Date Data Arrived at EDR: 12/13/2011	Telephone: (415) 947-8000
Date Made Active in Reports: 03/01/2012	Last EDR Contact: 03/13/2012
Number of Days to Update: 79	Next Scheduled EDR Contact: 06/25/2012
	Data Release Frequency: Quarterly

RAATS: RCRA Administrative Action Tracking System

RCRA Administration Action Tracking System. RAATS contains records based on enforcement actions issued under RCRA pertaining to major violators and includes administrative and civil actions brought by the EPA. For administration actions after September 30, 1995, data entry in the RAATS database was discontinued. EPA will retain a copy of the database for historical records. It was necessary to terminate RAATS because a decrease in agency resources made it impossible to continue to update the information contained in the database.

Date of Government Version: 04/17/1995	Source: EPA
Date Data Arrived at EDR: 07/03/1995	Telephone: 202-564-4104
Date Made Active in Reports: 08/07/1995	Last EDR Contact: 06/02/2008
Number of Days to Update: 35	Next Scheduled EDR Contact: 09/01/2008
	Data Release Frequency: No Update Planned

BRS: Biennial Reporting System

The Biennial Reporting System is a national system administered by the EPA that collects data on the generation and management of hazardous waste. BRS captures detailed data from two groups: Large Quantity Generators (LQG) and Treatment, Storage, and Disposal Facilities.

Date of Government Version: 12/31/2009	Source: EPA/NTIS
Date Data Arrived at EDR: 03/01/2011	Telephone: 800-424-9346
Date Made Active in Reports: 05/02/2011	Last EDR Contact: 02/27/2012
Number of Days to Update: 62	Next Scheduled EDR Contact: 06/11/2012
	Data Release Frequency: Biennially

GOVERNMENT RECORDS SEARCHED / DATA CURRENCY TRACKING

CA BOND EXP. PLAN: Bond Expenditure Plan

Department of Health Services developed a site-specific expenditure plan as the basis for an appropriation of Hazardous Substance Cleanup Bond Act funds. It is not updated.

Date of Government Version: 01/01/1989
Date Data Arrived at EDR: 07/27/1994
Date Made Active in Reports: 08/02/1994
Number of Days to Update: 6

Source: Department of Health Services
Telephone: 916-255-2118
Last EDR Contact: 05/31/1994
Next Scheduled EDR Contact: N/A
Data Release Frequency: No Update Planned

NPDES: NPDES Permits Listing

A listing of NPDES permits, including stormwater.

Date of Government Version: 02/20/2012
Date Data Arrived at EDR: 02/20/2012
Date Made Active in Reports: 03/29/2012
Number of Days to Update: 38

Source: State Water Resources Control Board
Telephone: 916-445-9379
Last EDR Contact: 02/20/2012
Next Scheduled EDR Contact: 06/04/2012
Data Release Frequency: Quarterly

WDS: Waste Discharge System

Sites which have been issued waste discharge requirements.

Date of Government Version: 06/19/2007
Date Data Arrived at EDR: 06/20/2007
Date Made Active in Reports: 06/29/2007
Number of Days to Update: 9

Source: State Water Resources Control Board
Telephone: 916-341-5227
Last EDR Contact: 02/27/2012
Next Scheduled EDR Contact: 06/11/2012
Data Release Frequency: Quarterly

CORTESE: "Cortese" Hazardous Waste & Substances Sites List

The sites for the list are designated by the State Water Resource Control Board (LUST), the Integrated Waste Board (SWF/LS), and the Department of Toxic Substances Control (Cal-Sites).

Date of Government Version: 01/03/2012
Date Data Arrived at EDR: 01/03/2012
Date Made Active in Reports: 01/19/2012
Number of Days to Update: 16

Source: CAL EPA/Office of Emergency Information
Telephone: 916-323-3400
Last EDR Contact: 04/03/2012
Next Scheduled EDR Contact: 07/16/2012
Data Release Frequency: Quarterly

HIST CORTESE: Hazardous Waste & Substance Site List

The sites for the list are designated by the State Water Resource Control Board [LUST], the Integrated Waste Board [SWF/LS], and the Department of Toxic Substances Control [CAL SITES]. This listing is no longer updated by the state agency.

Date of Government Version: 04/01/2001
Date Data Arrived at EDR: 01/22/2009
Date Made Active in Reports: 04/08/2009
Number of Days to Update: 76

Source: Department of Toxic Substances Control
Telephone: 916-323-3400
Last EDR Contact: 01/22/2009
Next Scheduled EDR Contact: N/A
Data Release Frequency: No Update Planned

NOTIFY 65: Proposition 65 Records

Listings of all Proposition 65 incidents reported to counties by the State Water Resources Control Board and the Regional Water Quality Control Board. This database is no longer updated by the reporting agency.

Date of Government Version: 10/21/1993
Date Data Arrived at EDR: 11/01/1993
Date Made Active in Reports: 11/19/1993
Number of Days to Update: 18

Source: State Water Resources Control Board
Telephone: 916-445-3846
Last EDR Contact: 03/26/2012
Next Scheduled EDR Contact: 07/09/2012
Data Release Frequency: No Update Planned

GOVERNMENT RECORDS SEARCHED / DATA CURRENCY TRACKING

DRYCLEANERS: Cleaner Facilities

A list of drycleaner related facilities that have EPA ID numbers. These are facilities with certain SIC codes: power laundries, family and commercial; garment pressing and cleaner's agents; linen supply; coin-operated laundries and cleaning; drycleaning plants, except rugs; carpet and upholster cleaning; industrial launderers; laundry and garment services.

Date of Government Version: 01/19/2012	Source: Department of Toxic Substance Control
Date Data Arrived at EDR: 01/19/2012	Telephone: 916-327-4498
Date Made Active in Reports: 02/21/2012	Last EDR Contact: 03/12/2012
Number of Days to Update: 33	Next Scheduled EDR Contact: 06/25/2012
	Data Release Frequency: Annually

WIP: Well Investigation Program Case List

Well Investigation Program case in the San Gabriel and San Fernando Valley area.

Date of Government Version: 07/03/2009	Source: Los Angeles Water Quality Control Board
Date Data Arrived at EDR: 07/21/2009	Telephone: 213-576-6726
Date Made Active in Reports: 08/03/2009	Last EDR Contact: 04/02/2012
Number of Days to Update: 13	Next Scheduled EDR Contact: 07/16/2012
	Data Release Frequency: Varies

ENF: Enforcement Action Listing

A listing of Water Board Enforcement Actions. Formal is everything except Oral/Verbal Communication, Notice of Violation, Expedited Payment Letter, and Staff Enforcement Letter.

Date of Government Version: 08/15/2011	Source: State Water Resources Control Board
Date Data Arrived at EDR: 08/23/2011	Telephone: 916-445-9379
Date Made Active in Reports: 10/03/2011	Last EDR Contact: 04/30/2012
Number of Days to Update: 41	Next Scheduled EDR Contact: 08/13/2012
	Data Release Frequency: Varies

HAZNET: Facility and Manifest Data

Facility and Manifest Data. The data is extracted from the copies of hazardous waste manifests received each year by the DTSC. The annual volume of manifests is typically 700,000 - 1,000,000 annually, representing approximately 350,000 - 500,000 shipments. Data are from the manifests submitted without correction, and therefore many contain some invalid values for data elements such as generator ID, TSD ID, waste category, and disposal method.

Date of Government Version: 12/31/2010	Source: California Environmental Protection Agency
Date Data Arrived at EDR: 07/19/2011	Telephone: 916-255-1136
Date Made Active in Reports: 08/16/2011	Last EDR Contact: 04/17/2012
Number of Days to Update: 28	Next Scheduled EDR Contact: 07/30/2012
	Data Release Frequency: Annually

EMI: Emissions Inventory Data

Toxics and criteria pollutant emissions data collected by the ARB and local air pollution agencies.

Date of Government Version: 12/31/2008	Source: California Air Resources Board
Date Data Arrived at EDR: 09/29/2010	Telephone: 916-322-2990
Date Made Active in Reports: 10/18/2010	Last EDR Contact: 03/30/2012
Number of Days to Update: 19	Next Scheduled EDR Contact: 07/09/2012
	Data Release Frequency: Varies

INDIAN RESERV: Indian Reservations

This map layer portrays Indian administered lands of the United States that have any area equal to or greater than 640 acres.

Date of Government Version: 12/31/2005	Source: USGS
Date Data Arrived at EDR: 12/08/2006	Telephone: 202-208-3710
Date Made Active in Reports: 01/11/2007	Last EDR Contact: 04/16/2012
Number of Days to Update: 34	Next Scheduled EDR Contact: 07/30/2012
	Data Release Frequency: Semi-Annually

GOVERNMENT RECORDS SEARCHED / DATA CURRENCY TRACKING

SCRD DRYCLEANERS: State Coalition for Remediation of Drycleaners Listing

The State Coalition for Remediation of Drycleaners was established in 1998, with support from the U.S. EPA Office of Superfund Remediation and Technology Innovation. It is comprised of representatives of states with established drycleaner remediation programs. Currently the member states are Alabama, Connecticut, Florida, Illinois, Kansas, Minnesota, Missouri, North Carolina, Oregon, South Carolina, Tennessee, Texas, and Wisconsin.

Date of Government Version: 03/07/2011	Source: Environmental Protection Agency
Date Data Arrived at EDR: 03/09/2011	Telephone: 615-532-8599
Date Made Active in Reports: 05/02/2011	Last EDR Contact: 04/23/2012
Number of Days to Update: 54	Next Scheduled EDR Contact: 08/06/2012
	Data Release Frequency: Varies

FINANCIAL ASSURANCE 1: Financial Assurance Information Listing

Financial Assurance information

Date of Government Version: 03/01/2007	Source: Department of Toxic Substances Control
Date Data Arrived at EDR: 06/01/2007	Telephone: 916-255-3628
Date Made Active in Reports: 06/29/2007	Last EDR Contact: 02/03/2012
Number of Days to Update: 28	Next Scheduled EDR Contact: 05/14/2012
	Data Release Frequency: Varies

COAL ASH DOE: Sleam-Electric Plan Operation Data

A listing of power plants that store ash in surface ponds.

Date of Government Version: 12/31/2005	Source: Department of Energy
Date Data Arrived at EDR: 08/07/2009	Telephone: 202-586-8719
Date Made Active in Reports: 10/22/2009	Last EDR Contact: 04/16/2012
Number of Days to Update: 76	Next Scheduled EDR Contact: 07/30/2012
	Data Release Frequency: Varies

FEDLAND: Federal and Indian Lands

Federally and Indian administrated lands of the United States. Lands included are administrated by: Army Corps of Engineers, Bureau of Reclamation, National Wild and Scenic River, National Wildlife Refuge, Public Domain Land, Wilderness, Wilderness Study Area, Wildlife Management Area, Bureau of Indian Affairs, Bureau of Land Management, Department of Justice, Forest Service, Fish and Wildlife Service, National Park Service.

Date of Government Version: 12/31/2005	Source: U.S. Geological Survey
Date Data Arrived at EDR: 02/06/2006	Telephone: 888-275-8747
Date Made Active in Reports: 01/11/2007	Last EDR Contact: 04/16/2012
Number of Days to Update: 339	Next Scheduled EDR Contact: 07/30/2012
	Data Release Frequency: N/A

FINANCIAL ASSURANCE 2: Financial Assurance Information Listing

A listing of financial assurance information for solid waste facilities. Financial assurance is intended to ensure that resources are available to pay for the cost of closure, post-closure care, and corrective measures if the owner or operator of a regulated facility is unable or unwilling to pay.

Date of Government Version: 02/22/2012	Source: California Integrated Waste Management Board
Date Data Arrived at EDR: 02/24/2012	Telephone: 916-341-6066
Date Made Active in Reports: 04/04/2012	Last EDR Contact: 02/20/2012
Number of Days to Update: 40	Next Scheduled EDR Contact: 06/04/2012
	Data Release Frequency: Varies

HWP: EnviroStor Permitted Facilities Listing

Detailed information on permitted hazardous waste facilities and corrective action ("cleanups") tracked in EnviroStor.

Date of Government Version: 08/09/2010	Source: Department of Toxic Substances Control
Date Data Arrived at EDR: 08/11/2010	Telephone: 916-323-3400
Date Made Active in Reports: 08/20/2010	Last EDR Contact: 12/02/2011
Number of Days to Update: 9	Next Scheduled EDR Contact: 03/12/2012
	Data Release Frequency: Quarterly

GOVERNMENT RECORDS SEARCHED / DATA CURRENCY TRACKING

HWT: Registered Hazardous Waste Transporter Database

A listing of hazardous waste transporters. In California, unless specifically exempted, it is unlawful for any person to transport hazardous wastes unless the person holds a valid registration issued by DTSC. A hazardous waste transporter registration is valid for one year and is assigned a unique registration number.

Date of Government Version: 01/18/2012	Source: Department of Toxic Substances Control
Date Data Arrived at EDR: 01/18/2012	Telephone: 916-440-7145
Date Made Active in Reports: 02/21/2012	Last EDR Contact: 04/12/2012
Number of Days to Update: 34	Next Scheduled EDR Contact: 07/30/2012
	Data Release Frequency: Quarterly

PCB TRANSFORMER: PCB Transformer Registration Database

The database of PCB transformer registrations that includes all PCB registration submittals.

Date of Government Version: 02/01/2011	Source: Environmental Protection Agency
Date Data Arrived at EDR: 10/19/2011	Telephone: 202-566-0517
Date Made Active in Reports: 01/10/2012	Last EDR Contact: 02/03/2012
Number of Days to Update: 83	Next Scheduled EDR Contact: 05/14/2012
	Data Release Frequency: Varies

PROC: Certified Processors Database

A listing of certified processors.

Date of Government Version: 12/12/2011	Source: Department of Conservation
Date Data Arrived at EDR: 12/19/2011	Telephone: 916-323-3836
Date Made Active in Reports: 01/19/2012	Last EDR Contact: 03/21/2012
Number of Days to Update: 31	Next Scheduled EDR Contact: 07/02/2012
	Data Release Frequency: Quarterly

COAL ASH EPA: Coal Combustion Residues Surface Impoundments List

A listing of coal combustion residues surface impoundments with high hazard potential ratings.

Date of Government Version: 08/17/2010	Source: Environmental Protection Agency
Date Data Arrived at EDR: 01/03/2011	Telephone: N/A
Date Made Active in Reports: 03/21/2011	Last EDR Contact: 03/16/2012
Number of Days to Update: 77	Next Scheduled EDR Contact: 06/25/2012
	Data Release Frequency: Varies

MWMP: Medical Waste Management Program Listing

The Medical Waste Management Program (MWMP) ensures the proper handling and disposal of medical waste by permitting and inspecting medical waste Offsite Treatment Facilities (PDF) and Transfer Stations (PDF) throughout the state. MWMP also oversees all Medical Waste Transporters.

Date of Government Version: 02/24/2012	Source: Department of Public Health
Date Data Arrived at EDR: 03/13/2012	Telephone: 916-558-1784
Date Made Active in Reports: 04/02/2012	Last EDR Contact: 03/12/2012
Number of Days to Update: 20	Next Scheduled EDR Contact: 06/25/2012
	Data Release Frequency: Varies

EDR PROPRIETARY RECORDS

EDR Proprietary Records

Manufactured Gas Plants: EDR Proprietary Manufactured Gas Plants

The EDR Proprietary Manufactured Gas Plant Database includes records of coal gas plants (manufactured gas plants) compiled by EDR's researchers. Manufactured gas sites were used in the United States from the 1800's to 1950's to produce a gas that could be distributed and used as fuel. These plants used whale oil, rosin, coal, or a mixture of coal, oil, and water that also produced a significant amount of waste. Many of the byproducts of the gas production, such as coal tar (oily waste containing volatile and non-volatile chemicals), sludges, oils and other compounds are potentially hazardous to human health and the environment. The byproduct from this process was frequently disposed of directly at the plant site and can remain or spread slowly, serving as a continuous source of soil and groundwater contamination.

GOVERNMENT RECORDS SEARCHED / DATA CURRENCY TRACKING

Date of Government Version: N/A
Date Data Arrived at EDR: N/A
Date Made Active in Reports: N/A
Number of Days to Update: N/A

Source: EDR, Inc.
Telephone: N/A
Last EDR Contact: N/A
Next Scheduled EDR Contact: N/A
Data Release Frequency: No Update Planned

EDR Historical Auto Stations: EDR Proprietary Historic Gas Stations

EDR has searched selected national collections of business directories and has collected listings of potential gas station/filling station/service station sites that were available to EDR researchers. EDR's review was limited to those categories of sources that might, in EDR's opinion, include gas station/filling station/service station establishments. The categories reviewed included, but were not limited to gas, gas station, gasoline station, filling station, auto, automobile repair, auto service station, service station, etc.

Date of Government Version: N/A
Date Data Arrived at EDR: N/A
Date Made Active in Reports: N/A
Number of Days to Update: N/A

Source: EDR, Inc.
Telephone: N/A
Last EDR Contact: N/A
Next Scheduled EDR Contact: N/A
Data Release Frequency: Varies

EDR Historical Cleaners: EDR Proprietary Historic Dry Cleaners

EDR has searched selected national collections of business directories and has collected listings of potential dry cleaner sites that were available to EDR researchers. EDR's review was limited to those categories of sources that might, in EDR's opinion, include dry cleaning establishments. The categories reviewed included, but were not limited to dry cleaners, cleaners, laundry, laundromat, cleaning/laundry, wash & dry etc.

Date of Government Version: N/A
Date Data Arrived at EDR: N/A
Date Made Active in Reports: N/A
Number of Days to Update: N/A

Source: EDR, Inc.
Telephone: N/A
Last EDR Contact: N/A
Next Scheduled EDR Contact: N/A
Data Release Frequency: Varies

COUNTY RECORDS

ALAMEDA COUNTY:

Contaminated Sites

A listing of contaminated sites overseen by the Toxic Release Program (oil and groundwater contamination from chemical releases and spills) and the Leaking Underground Storage Tank Program (soil and ground water contamination from leaking petroleum USTs).

Date of Government Version: 01/12/2012
Date Data Arrived at EDR: 01/13/2012
Date Made Active in Reports: 02/21/2012
Number of Days to Update: 39

Source: Alameda County Environmental Health Services
Telephone: 510-567-6700
Last EDR Contact: 04/02/2012
Next Scheduled EDR Contact: 07/16/2012
Data Release Frequency: Semi-Annually

Underground Tanks

Underground storage tank sites located in Alameda county.

Date of Government Version: 01/12/2012
Date Data Arrived at EDR: 01/13/2012
Date Made Active in Reports: 02/24/2012
Number of Days to Update: 42

Source: Alameda County Environmental Health Services
Telephone: 510-567-6700
Last EDR Contact: 04/02/2012
Next Scheduled EDR Contact: 07/16/2012
Data Release Frequency: Semi-Annually

CONTRA COSTA COUNTY:

GOVERNMENT RECORDS SEARCHED / DATA CURRENCY TRACKING

Site List

List includes sites from the underground tank, hazardous waste generator and business plan/2185 programs.

Date of Government Version: 11/28/2011	Source: Contra Costa Health Services Department
Date Data Arrived at EDR: 11/29/2011	Telephone: 925-646-2286
Date Made Active in Reports: 12/13/2011	Last EDR Contact: 02/07/2012
Number of Days to Update: 14	Next Scheduled EDR Contact: 05/21/2012
	Data Release Frequency: Semi-Annually

KERN COUNTY:

Underground Storage Tank Sites & Tank Listing Kern County Sites and Tanks Listing.

Date of Government Version: 08/31/2010	Source: Kern County Environment Health Services Department
Date Data Arrived at EDR: 09/01/2010	Telephone: 661-862-8700
Date Made Active in Reports: 09/30/2010	Last EDR Contact: 03/16/2012
Number of Days to Update: 29	Next Scheduled EDR Contact: 05/28/2012
	Data Release Frequency: Quarterly

LOS ANGELES COUNTY:

San Gabriel Valley Areas of Concern

San Gabriel Valley areas where VOC contamination is at or above the MCL as designated by region 9 EPA office.

Date of Government Version: 03/30/2009	Source: EPA Region 9
Date Data Arrived at EDR: 03/31/2009	Telephone: 415-972-3178
Date Made Active in Reports: 10/23/2009	Last EDR Contact: 03/26/2012
Number of Days to Update: 206	Next Scheduled EDR Contact: 07/09/2012
	Data Release Frequency: No Update Planned

HMS: Street Number List

Industrial Waste and Underground Storage Tank Sites.

Date of Government Version: 09/29/2011	Source: Department of Public Works
Date Data Arrived at EDR: 12/15/2011	Telephone: 626-458-3517
Date Made Active in Reports: 01/19/2012	Last EDR Contact: 04/10/2012
Number of Days to Update: 35	Next Scheduled EDR Contact: 07/30/2012
	Data Release Frequency: Semi-Annually

List of Solid Waste Facilities

Solid Waste Facilities in Los Angeles County.

Date of Government Version: 01/23/2012	Source: La County Department of Public Works
Date Data Arrived at EDR: 01/24/2012	Telephone: 818-458-5185
Date Made Active in Reports: 02/21/2012	Last EDR Contact: 04/24/2012
Number of Days to Update: 28	Next Scheduled EDR Contact: 08/06/2012
	Data Release Frequency: Varies

City of Los Angeles Landfills

Landfills owned and maintained by the City of Los Angeles.

Date of Government Version: 03/05/2009	Source: Engineering & Construction Division
Date Data Arrived at EDR: 03/10/2009	Telephone: 213-473-7869
Date Made Active in Reports: 04/08/2009	Last EDR Contact: 11/17/2011
Number of Days to Update: 29	Next Scheduled EDR Contact: 03/05/2012
	Data Release Frequency: Varies

GOVERNMENT RECORDS SEARCHED / DATA CURRENCY TRACKING

Site Mitigation List

Industrial sites that have had some sort of spill or complaint.

Date of Government Version: 12/29/2011	Source: Community Health Services
Date Data Arrived at EDR: 02/02/2012	Telephone: 323-890-7806
Date Made Active in Reports: 02/21/2012	Last EDR Contact: 04/16/2012
Number of Days to Update: 19	Next Scheduled EDR Contact: 08/06/2012
	Data Release Frequency: Annually

City of El Segundo Underground Storage Tank

Underground storage tank sites located in El Segundo city.

Date of Government Version: 01/23/2012	Source: City of El Segundo Fire Department
Date Data Arrived at EDR: 01/25/2012	Telephone: 310-524-2236
Date Made Active in Reports: 02/22/2012	Last EDR Contact: 04/17/2012
Number of Days to Update: 28	Next Scheduled EDR Contact: 08/06/2012
	Data Release Frequency: Semi-Annually

City of Long Beach Underground Storage Tank

Underground storage tank sites located in the city of Long Beach.

Date of Government Version: 03/28/2003	Source: City of Long Beach Fire Department
Date Data Arrived at EDR: 10/23/2003	Telephone: 562-570-2563
Date Made Active in Reports: 11/26/2003	Last EDR Contact: 04/30/2012
Number of Days to Update: 34	Next Scheduled EDR Contact: 08/13/2012
	Data Release Frequency: Annually

City of Torrance Underground Storage Tank

Underground storage tank sites located in the city of Torrance.

Date of Government Version: 01/16/2012	Source: City of Torrance Fire Department
Date Data Arrived at EDR: 01/18/2012	Telephone: 310-618-2973
Date Made Active in Reports: 02/22/2012	Last EDR Contact: 04/10/2012
Number of Days to Update: 35	Next Scheduled EDR Contact: 07/30/2012
	Data Release Frequency: Semi-Annually

MARIN COUNTY:

Underground Storage Tank Sites

Currently permitted USTs in Marin County.

Date of Government Version: 01/13/2012	Source: Public Works Department Waste Management
Date Data Arrived at EDR: 01/24/2012	Telephone: 415-499-6647
Date Made Active in Reports: 02/22/2012	Last EDR Contact: 04/09/2012
Number of Days to Update: 29	Next Scheduled EDR Contact: 07/23/2012
	Data Release Frequency: Semi-Annually

NAPA COUNTY:

Sites With Reported Contamination

A listing of leaking underground storage tank sites located in Napa county.

Date of Government Version: 12/05/2011	Source: Napa County Department of Environmental Management
Date Data Arrived at EDR: 12/06/2011	Telephone: 707-253-4269
Date Made Active in Reports: 02/07/2012	Last EDR Contact: 03/05/2012
Number of Days to Update: 33	Next Scheduled EDR Contact: 06/18/2012
	Data Release Frequency: No Update Planned

GOVERNMENT RECORDS SEARCHED / DATA CURRENCY TRACKING

Closed and Operating Underground Storage Tank Sites

Underground storage tank sites located in Napa county.

Date of Government Version: 01/15/2008
Date Data Arrived at EDR: 01/16/2008
Date Made Active in Reports: 02/08/2008
Number of Days to Update: 23

Source: Napa County Department of Environmental Management
Telephone: 707-253-4269
Last EDR Contact: 12/05/2012
Next Scheduled EDR Contact: 06/18/2012
Data Release Frequency: No Update Planned

ORANGE COUNTY:

List of Industrial Site Cleanups

Petroleum and non-petroleum spills.

Date of Government Version: 02/01/2012
Date Data Arrived at EDR: 02/17/2012
Date Made Active in Reports: 02/21/2012
Number of Days to Update: 4

Source: Health Care Agency
Telephone: 714-834-3446
Last EDR Contact: 02/13/2012
Next Scheduled EDR Contact: 05/28/2012
Data Release Frequency: Annually

List of Underground Storage Tank Cleanups

Orange County Underground Storage Tank Cleanups (LUST).

Date of Government Version: 02/01/2012
Date Data Arrived at EDR: 02/17/2012
Date Made Active in Reports: 02/21/2012
Number of Days to Update: 4

Source: Health Care Agency
Telephone: 714-834-3446
Last EDR Contact: 02/13/2012
Next Scheduled EDR Contact: 05/28/2012
Data Release Frequency: Quarterly

List of Underground Storage Tank Facilities

Orange County Underground Storage Tank Facilities (UST).

Date of Government Version: 02/01/2012
Date Data Arrived at EDR: 02/17/2012
Date Made Active in Reports: 04/03/2012
Number of Days to Update: 46

Source: Health Care Agency
Telephone: 714-834-3446
Last EDR Contact: 02/13/2012
Next Scheduled EDR Contact: 05/28/2012
Data Release Frequency: Quarterly

PLACER COUNTY:

Master List of Facilities

List includes aboveground tanks, underground tanks and cleanup sites.

Date of Government Version: 03/19/2012
Date Data Arrived at EDR: 03/19/2012
Date Made Active in Reports: 04/04/2012
Number of Days to Update: 16

Source: Placer County Health and Human Services
Telephone: 530-889-7312
Last EDR Contact: 03/12/2012
Next Scheduled EDR Contact: 06/25/2012
Data Release Frequency: Semi-Annually

RIVERSIDE COUNTY:

Listing of Underground Tank Cleanup Sites

Riverside County Underground Storage Tank Cleanup Sites (LUST).

Date of Government Version: 01/18/2012
Date Data Arrived at EDR: 01/26/2012
Date Made Active in Reports: 02/21/2012
Number of Days to Update: 26

Source: Department of Environmental Health
Telephone: 951-358-5055
Last EDR Contact: 12/21/2011
Next Scheduled EDR Contact: 04/09/2012
Data Release Frequency: Quarterly

GOVERNMENT RECORDS SEARCHED / DATA CURRENCY TRACKING

Underground Storage Tank Tank List

Underground storage tank sites located in Riverside county.

Date of Government Version: 01/18/2012	Source: Department of Environmental Health
Date Data Arrived at EDR: 01/26/2012	Telephone: 951-358-5055
Date Made Active in Reports: 02/24/2012	Last EDR Contact: 12/21/2011
Number of Days to Update: 29	Next Scheduled EDR Contact: 04/26/2012
	Data Release Frequency: Quarterly

SACRAMENTO COUNTY:

Toxic Site Clean-Up List

List of sites where unauthorized releases of potentially hazardous materials have occurred.

Date of Government Version: 08/02/2011	Source: Sacramento County Environmental Management
Date Data Arrived at EDR: 10/12/2011	Telephone: 916-875-8406
Date Made Active in Reports: 11/08/2011	Last EDR Contact: 04/09/2012
Number of Days to Update: 27	Next Scheduled EDR Contact: 07/23/2012
	Data Release Frequency: Quarterly

Master Hazardous Materials Facility List

Any business that has hazardous materials on site - hazardous material storage sites, underground storage tanks, waste generators.

Date of Government Version: 08/02/2011	Source: Sacramento County Environmental Management
Date Data Arrived at EDR: 10/14/2011	Telephone: 916-875-8406
Date Made Active in Reports: 11/08/2011	Last EDR Contact: 04/09/2012
Number of Days to Update: 25	Next Scheduled EDR Contact: 07/23/2012
	Data Release Frequency: Quarterly

SAN BERNARDINO COUNTY:

Hazardous Material Permits

This listing includes underground storage tanks, medical waste handlers/generators, hazardous materials handlers, hazardous waste generators, and waste oil generators/handlers.

Date of Government Version: 03/01/2012	Source: San Bernardino County Fire Department Hazardous Materials Division
Date Data Arrived at EDR: 03/01/2012	Telephone: 909-387-3041
Date Made Active in Reports: 03/27/2012	Last EDR Contact: 02/13/2012
Number of Days to Update: 26	Next Scheduled EDR Contact: 05/28/2012
	Data Release Frequency: Quarterly

SAN DIEGO COUNTY:

Hazardous Materials Management Division Database

The database includes: HE58 - This report contains the business name, site address, business phone number, establishment 'H' permit number, type of permit, and the business status. HE17 - In addition to providing the same information provided in the HE58 listing, HE17 provides inspection dates, violations received by the establishment, hazardous waste generated, the quantity, method of storage, treatment/disposal of waste and the hauler, and information on underground storage tanks. Unauthorized Release List - Includes a summary of environmental contamination cases in San Diego County (underground tank cases, non-tank cases, groundwater contamination, and soil contamination are included.)

Date of Government Version: 09/09/2010	Source: Hazardous Materials Management Division
Date Data Arrived at EDR: 09/15/2010	Telephone: 619-338-2268
Date Made Active in Reports: 09/29/2010	Last EDR Contact: 03/16/2012
Number of Days to Update: 14	Next Scheduled EDR Contact: 06/25/2012
	Data Release Frequency: Quarterly

GOVERNMENT RECORDS SEARCHED / DATA CURRENCY TRACKING

Solid Waste Facilities

San Diego County Solid Waste Facilities.

Date of Government Version: 10/31/2011
Date Data Arrived at EDR: 11/04/2011
Date Made Active in Reports: 12/13/2011
Number of Days to Update: 39

Source: Department of Health Services
Telephone: 619-338-2209
Last EDR Contact: 04/30/2012
Next Scheduled EDR Contact: 08/13/2012
Data Release Frequency: Varies

Environmental Case Listing

The listing contains all underground tank release cases and projects pertaining to properties contaminated with hazardous substances that are actively under review by the Site Assessment and Mitigation Program.

Date of Government Version: 03/23/2010
Date Data Arrived at EDR: 06/15/2010
Date Made Active in Reports: 07/09/2010
Number of Days to Update: 24

Source: San Diego County Department of Environmental Health
Telephone: 619-338-2371
Last EDR Contact: 03/12/2012
Next Scheduled EDR Contact: 06/25/2012
Data Release Frequency: No Update Planned

SAN FRANCISCO COUNTY:

Local Oversight Facilities

A listing of leaking underground storage tank sites located in San Francisco county.

Date of Government Version: 09/19/2008
Date Data Arrived at EDR: 09/19/2008
Date Made Active in Reports: 09/29/2008
Number of Days to Update: 10

Source: Department Of Public Health San Francisco County
Telephone: 415-252-3920
Last EDR Contact: 02/13/2012
Next Scheduled EDR Contact: 05/28/2012
Data Release Frequency: Quarterly

Underground Storage Tank Information

Underground storage tank sites located in San Francisco county.

Date of Government Version: 11/29/2010
Date Data Arrived at EDR: 03/10/2011
Date Made Active in Reports: 03/15/2011
Number of Days to Update: 5

Source: Department of Public Health
Telephone: 415-252-3920
Last EDR Contact: 02/13/2012
Next Scheduled EDR Contact: 05/28/2012
Data Release Frequency: Quarterly

SAN JOAQUIN COUNTY:

San Joaquin Co. UST

A listing of underground storage tank locations in San Joaquin county.

Date of Government Version: 01/18/2012
Date Data Arrived at EDR: 01/18/2012
Date Made Active in Reports: 02/22/2012
Number of Days to Update: 35

Source: Environmental Health Department
Telephone: N/A
Last EDR Contact: 03/26/2012
Next Scheduled EDR Contact: 07/09/2012
Data Release Frequency: Semi-Annually

SAN MATEO COUNTY:

Business Inventory

List includes Hazardous Materials Business Plan, hazardous waste generators, and underground storage tanks.

Date of Government Version: 01/17/2012
Date Data Arrived at EDR: 01/17/2012
Date Made Active in Reports: 02/21/2012
Number of Days to Update: 35

Source: San Mateo County Environmental Health Services Division
Telephone: 650-363-1921
Last EDR Contact: 03/19/2012
Next Scheduled EDR Contact: 07/02/2012
Data Release Frequency: Annually

GOVERNMENT RECORDS SEARCHED / DATA CURRENCY TRACKING

Fuel Leak List

A listing of leaking underground storage tank sites located in San Mateo county.

Date of Government Version: 12/15/2011	Source: San Mateo County Environmental Health Services Division
Date Data Arrived at EDR: 12/15/2011	Telephone: 650-363-1921
Date Made Active in Reports: 01/19/2012	Last EDR Contact: 03/19/2012
Number of Days to Update: 35	Next Scheduled EDR Contact: 07/02/2012
	Data Release Frequency: Semi-Annually

SANTA CLARA COUNTY:

HIST LUST - Fuel Leak Site Activity Report

A listing of open and closed leaking underground storage tanks. This listing is no longer updated by the county. Leaking underground storage tanks are now handled by the Department of Environmental Health.

Date of Government Version: 03/29/2005	Source: Santa Clara Valley Water District
Date Data Arrived at EDR: 03/30/2005	Telephone: 408-265-2600
Date Made Active in Reports: 04/21/2005	Last EDR Contact: 03/23/2009
Number of Days to Update: 22	Next Scheduled EDR Contact: 06/22/2009
	Data Release Frequency: No Update Planned

LOP Listing

A listing of leaking underground storage tanks located in Santa Clara county.

Date of Government Version: 03/05/2012	Source: Department of Environmental Health
Date Data Arrived at EDR: 03/07/2012	Telephone: 408-918-3417
Date Made Active in Reports: 03/27/2012	Last EDR Contact: 03/05/2012
Number of Days to Update: 20	Next Scheduled EDR Contact: 06/18/2012
	Data Release Frequency: Annually

Hazardous Material Facilities

Hazardous material facilities, including underground storage tank sites.

Date of Government Version: 02/16/2012	Source: City of San Jose Fire Department
Date Data Arrived at EDR: 02/17/2012	Telephone: 408-535-7694
Date Made Active in Reports: 02/21/2012	Last EDR Contact: 02/13/2012
Number of Days to Update: 4	Next Scheduled EDR Contact: 05/28/2012
	Data Release Frequency: Annually

SOLANO COUNTY:

Leaking Underground Storage Tanks

A listing of leaking underground storage tank sites located in Solano county.

Date of Government Version: 12/19/2011	Source: Solano County Department of Environmental Management
Date Data Arrived at EDR: 01/06/2012	Telephone: 707-784-6770
Date Made Active in Reports: 01/27/2012	Last EDR Contact: 03/19/2012
Number of Days to Update: 21	Next Scheduled EDR Contact: 07/02/2012
	Data Release Frequency: Quarterly

Underground Storage Tanks

Underground storage tank sites located in Solano county.

Date of Government Version: 12/19/2011	Source: Solano County Department of Environmental Management
Date Data Arrived at EDR: 01/17/2012	Telephone: 707-784-6770
Date Made Active in Reports: 02/24/2012	Last EDR Contact: 03/19/2012
Number of Days to Update: 38	Next Scheduled EDR Contact: 07/02/2012
	Data Release Frequency: Quarterly

SONOMA COUNTY:

GOVERNMENT RECORDS SEARCHED / DATA CURRENCY TRACKING

Leaking Underground Storage Tank Sites

A listing of leaking underground storage tank sites located in Sonoma county.

Date of Government Version: 04/05/2011	Source: Department of Health Services
Date Data Arrived at EDR: 04/06/2011	Telephone: 707-565-6565
Date Made Active in Reports: 05/12/2011	Last EDR Contact: 04/02/2012
Number of Days to Update: 36	Next Scheduled EDR Contact: 07/16/2012
	Data Release Frequency: Quarterly

SUTTER COUNTY:

Underground Storage Tanks

Underground storage tank sites located in Sutter county.

Date of Government Version: 03/12/2012	Source: Sutter County Department of Agriculture
Date Data Arrived at EDR: 03/13/2012	Telephone: 530-822-7500
Date Made Active in Reports: 04/03/2012	Last EDR Contact: 03/12/2012
Number of Days to Update: 21	Next Scheduled EDR Contact: 06/25/2012
	Data Release Frequency: Semi-Annually

VENTURA COUNTY:

Business Plan, Hazardous Waste Producers, and Operating Underground Tanks

The BWT list indicates by site address whether the Environmental Health Division has Business Plan (B), Waste Producer (W), and/or Underground Tank (T) information.

Date of Government Version: 02/03/2012	Source: Ventura County Environmental Health Division
Date Data Arrived at EDR: 02/22/2012	Telephone: 805-654-2813
Date Made Active in Reports: 03/29/2012	Last EDR Contact: 02/20/2012
Number of Days to Update: 36	Next Scheduled EDR Contact: 06/04/2012
	Data Release Frequency: Quarterly

Inventory of Illegal Abandoned and Inactive Sites

Ventura County Inventory of Closed, Illegal Abandoned, and Inactive Sites.

Date of Government Version: 12/01/2011	Source: Environmental Health Division
Date Data Arrived at EDR: 12/01/2011	Telephone: 805-654-2813
Date Made Active in Reports: 01/19/2012	Last EDR Contact: 04/09/2012
Number of Days to Update: 49	Next Scheduled EDR Contact: 07/23/2012
	Data Release Frequency: Annually

Listing of Underground Tank Cleanup Sites

Ventura County Underground Storage Tank Cleanup Sites (LUST).

Date of Government Version: 05/29/2008	Source: Environmental Health Division
Date Data Arrived at EDR: 06/24/2008	Telephone: 805-654-2813
Date Made Active in Reports: 07/31/2008	Last EDR Contact: 02/20/2012
Number of Days to Update: 37	Next Scheduled EDR Contact: 06/04/2012
	Data Release Frequency: Quarterly

Medical Waste Program List

To protect public health and safety and the environment from potential exposure to disease causing agents, the Environmental Health Division Medical Waste Program regulates the generation, handling, storage, treatment and disposal of medical waste throughout the County.

Date of Government Version: 12/27/2011	Source: Ventura County Resource Management Agency
Date Data Arrived at EDR: 02/03/2012	Telephone: 805-654-2813
Date Made Active in Reports: 02/21/2012	Last EDR Contact: 04/30/2012
Number of Days to Update: 18	Next Scheduled EDR Contact: 08/13/2012
	Data Release Frequency: Quarterly

GOVERNMENT RECORDS SEARCHED / DATA CURRENCY TRACKING

Underground Tank Closed Sites List

Ventura County Operating Underground Storage Tank Sites (UST)/Underground Tank Closed Sites List.

Date of Government Version: 12/01/2011	Source: Environmental Health Division
Date Data Arrived at EDR: 12/19/2011	Telephone: 805-654-2813
Date Made Active in Reports: 01/17/2012	Last EDR Contact: 03/21/2012
Number of Days to Update: 29	Next Scheduled EDR Contact: 07/02/2012
	Data Release Frequency: Quarterly

YOLO COUNTY:

Underground Storage Tank Comprehensive Facility Report

Underground storage tank sites located in Yolo county.

Date of Government Version: 12/28/2011	Source: Yolo County Department of Health
Date Data Arrived at EDR: 01/06/2012	Telephone: 530-666-8646
Date Made Active in Reports: 01/17/2012	Last EDR Contact: 03/26/2012
Number of Days to Update: 11	Next Scheduled EDR Contact: 07/09/2012
	Data Release Frequency: Annually

OTHER DATABASE(S)

Depending on the geographic area covered by this report, the data provided in these specialty databases may or may not be complete. For example, the existence of wetlands information data in a specific report does not mean that all wetlands in the area covered by the report are included. Moreover, the absence of any reported wetlands information does not necessarily mean that wetlands do not exist in the area covered by the report.

CT MANIFEST: Hazardous Waste Manifest Data

Facility and manifest data. Manifest is a document that lists and tracks hazardous waste from the generator through transporters to a tsd facility.

Date of Government Version: 02/20/2012	Source: Department of Energy & Environmental Protection
Date Data Arrived at EDR: 02/20/2012	Telephone: 860-424-3375
Date Made Active in Reports: 03/15/2012	Last EDR Contact: 02/20/2012
Number of Days to Update: 24	Next Scheduled EDR Contact: 06/04/2012
	Data Release Frequency: Annually

NJ MANIFEST: Manifest Information

Hazardous waste manifest information.

Date of Government Version: 12/31/2010	Source: Department of Environmental Protection
Date Data Arrived at EDR: 07/20/2011	Telephone: N/A
Date Made Active in Reports: 08/11/2011	Last EDR Contact: 04/17/2012
Number of Days to Update: 22	Next Scheduled EDR Contact: 07/30/2012
	Data Release Frequency: Annually

NY MANIFEST: Facility and Manifest Data

Manifest is a document that lists and tracks hazardous waste from the generator through transporters to a TSD facility.

Date of Government Version: 01/10/2012	Source: Department of Environmental Conservation
Date Data Arrived at EDR: 02/09/2012	Telephone: 518-402-8651
Date Made Active in Reports: 03/09/2012	Last EDR Contact: 02/09/2012
Number of Days to Update: 29	Next Scheduled EDR Contact: 05/21/2012
	Data Release Frequency: Annually

GOVERNMENT RECORDS SEARCHED / DATA CURRENCY TRACKING

PA MANIFEST: Manifest Information

Hazardous waste manifest information.

Date of Government Version: 12/31/2009
Date Data Arrived at EDR: 01/26/2012
Date Made Active in Reports: 03/06/2012
Number of Days to Update: 40

Source: Department of Environmental Protection
Telephone: 717-783-8990
Last EDR Contact: 04/23/2012
Next Scheduled EDR Contact: 08/06/2012
Data Release Frequency: Annually

RI MANIFEST: Manifest information

Hazardous waste manifest information

Date of Government Version: 12/31/2010
Date Data Arrived at EDR: 06/24/2011
Date Made Active in Reports: 06/30/2011
Number of Days to Update: 6

Source: Department of Environmental Management
Telephone: 401-222-2797
Last EDR Contact: 02/27/2012
Next Scheduled EDR Contact: 06/11/2012
Data Release Frequency: Annually

WI MANIFEST: Manifest Information

Hazardous waste manifest information.

Date of Government Version: 12/31/2010
Date Data Arrived at EDR: 08/19/2011
Date Made Active in Reports: 09/15/2011
Number of Days to Update: 27

Source: Department of Natural Resources
Telephone: N/A
Last EDR Contact: 03/19/2012
Next Scheduled EDR Contact: 07/02/2012
Data Release Frequency: Annually

Oil/Gas Pipelines: This data was obtained by EDR from the USGS in 1994. It is referred to by USGS as GeoData Digital Line Graphs from 1:100,000-Scale Maps. It was extracted from the transportation category including some oil, but primarily gas pipelines.

Electric Power Transmission Line Data

Source: Rextag Strategies Corp.
Telephone: (281) 769-2247

U.S. Electric Transmission and Power Plants Systems Digital GIS Data

Sensitive Receptors: There are individuals deemed sensitive receptors due to their fragile immune systems and special sensitivity to environmental discharges. These sensitive receptors typically include the elderly, the sick, and children. While the location of all sensitive receptors cannot be determined, EDR indicates those buildings and facilities - schools, daycares, hospitals, medical centers, and nursing homes - where individuals who are sensitive receptors are likely to be located.

AHA Hospitals:

Source: American Hospital Association, Inc.
Telephone: 312-280-5991

The database includes a listing of hospitals based on the American Hospital Association's annual survey of hospitals.

Medical Centers: Provider of Services Listing

Source: Centers for Medicare & Medicaid Services
Telephone: 410-786-3000

A listing of hospitals with Medicare provider number, produced by Centers of Medicare & Medicaid Services, a federal agency within the U.S. Department of Health and Human Services.

Nursing Homes

Source: National Institutes of Health
Telephone: 301-594-6248

Information on Medicare and Medicaid certified nursing homes in the United States.

Public Schools

Source: National Center for Education Statistics
Telephone: 202-502-7300

The National Center for Education Statistics' primary database on elementary and secondary public education in the United States. It is a comprehensive, annual, national statistical database of all public elementary and secondary schools and school districts, which contains data that are comparable across all states.

Private Schools

Source: National Center for Education Statistics
Telephone: 202-502-7300

The National Center for Education Statistics' primary database on private school locations in the United States.

GOVERNMENT RECORDS SEARCHED / DATA CURRENCY TRACKING

Daycare Centers: Licensed Facilities
Source: Department of Social Services
Telephone: 916-657-4041

Flood Zone Data: This data, available in select counties across the country, was obtained by EDR in 2003 & 2011 from the Federal Emergency Management Agency (FEMA). Data depicts 100-year and 500-year flood zones as defined by FEMA.

NWI: National Wetlands Inventory. This data, available in select counties across the country, was obtained by EDR in 2002 and 2005 from the U.S. Fish and Wildlife Service.

Scanned Digital USGS 7.5' Topographic Map (DRG)

Source: United States Geologic Survey

A digital raster graphic (DRG) is a scanned image of a U.S. Geological Survey topographic map. The map images are made by scanning published paper maps on high-resolution scanners. The raster image is georeferenced and fit to the Universal Transverse Mercator (UTM) projection.

STREET AND ADDRESS INFORMATION

© 2010 Tele Atlas North America, Inc. All rights reserved. This material is proprietary and the subject of copyright protection and other intellectual property rights owned by or licensed to Tele Atlas North America, Inc. The use of this material is subject to the terms of a license agreement. You will be held liable for any unauthorized copying or disclosure of this material.

GEOCHECK[®] - PHYSICAL SETTING SOURCE ADDENDUM

TARGET PROPERTY ADDRESS

YOLO COUNTY DGS SOLAR PROJECTS - GRASSLANDS
COUNTY ROAD 104 AND ROAD 35
DIXON, CA 95620

TARGET PROPERTY COORDINATES

Latitude (North):	38.4955 - 38° 29' 43.80"
Longitude (West):	121.6884 - 121° 41' 18.24"
Universal Transverse Mercator:	Zone 10
UTM X (Meters):	614381.0
UTM Y (Meters):	4261402.5
Elevation:	32 ft. above sea level

USGS TOPOGRAPHIC MAP

Target Property Map:	38121-D6 SAXON, CA
Most Recent Revision:	1973
North Map:	38121-E6 DAVIS, CA
Most Recent Revision:	1992

EDR's GeoCheck Physical Setting Source Addendum is provided to assist the environmental professional in forming an opinion about the impact of potential contaminant migration.

Assessment of the impact of contaminant migration generally has two principal investigative components:

1. Groundwater flow direction, and
2. Groundwater flow velocity.

Groundwater flow direction may be impacted by surface topography, hydrology, hydrogeology, characteristics of the soil, and nearby wells. Groundwater flow velocity is generally impacted by the nature of the geologic strata.

GEOCHECK® - PHYSICAL SETTING SOURCE SUMMARY

GROUNDWATER FLOW DIRECTION INFORMATION

Groundwater flow direction for a particular site is best determined by a qualified environmental professional using site-specific well data. If such data is not reasonably ascertainable, it may be necessary to rely on other sources of information, such as surface topographic information, hydrologic information, hydrogeologic data collected on nearby properties, and regional groundwater flow information (from deep aquifers).

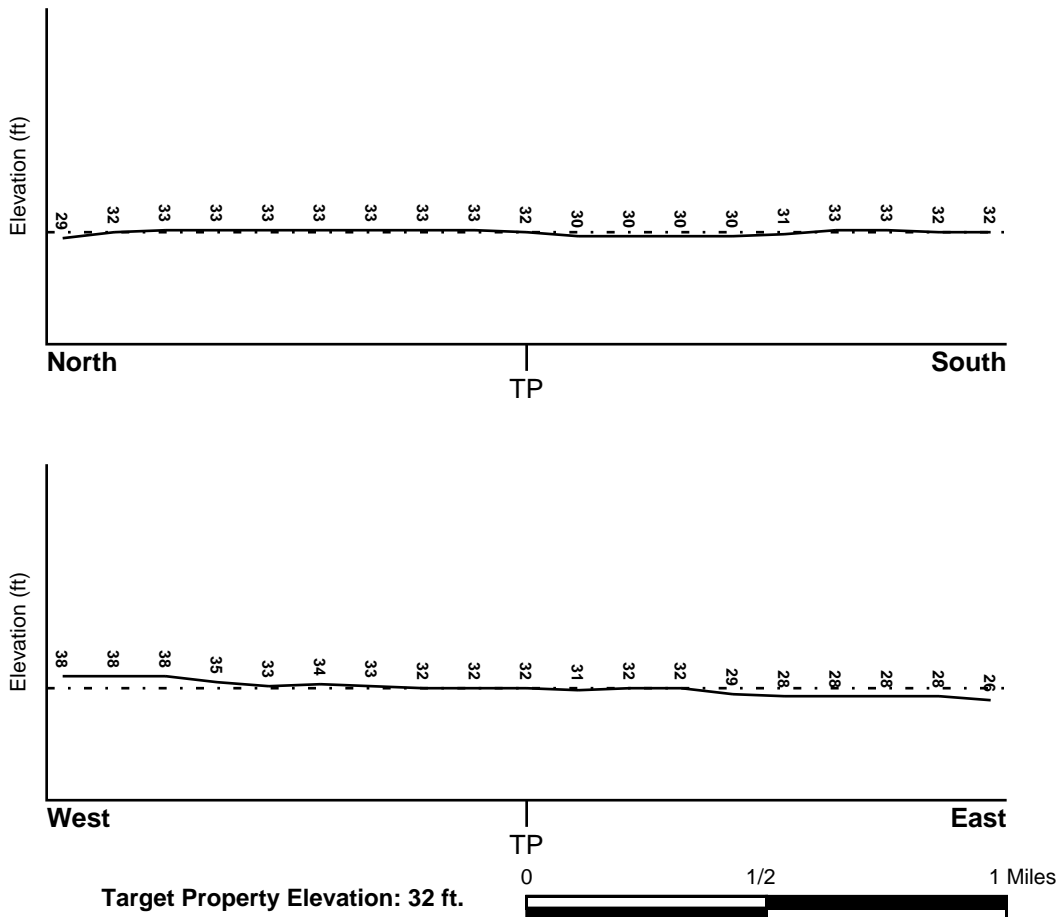
TOPOGRAPHIC INFORMATION

Surface topography may be indicative of the direction of surficial groundwater flow. This information can be used to assist the environmental professional in forming an opinion about the impact of nearby contaminated properties or, should contamination exist on the target property, what downgradient sites might be impacted.

TARGET PROPERTY TOPOGRAPHY

General Topographic Gradient: General South

SURROUNDING TOPOGRAPHY: ELEVATION PROFILES



Source: Topography has been determined from the USGS 7.5' Digital Elevation Model and should be evaluated on a relative (not an absolute) basis. Relative elevation information between sites of close proximity should be field verified.

GEOCHECK® - PHYSICAL SETTING SOURCE SUMMARY

HYDROLOGIC INFORMATION

Surface water can act as a hydrologic barrier to groundwater flow. Such hydrologic information can be used to assist the environmental professional in forming an opinion about the impact of nearby contaminated properties or, should contamination exist on the target property, what downgradient sites might be impacted.

Refer to the Physical Setting Source Map following this summary for hydrologic information (major waterways and bodies of water).

FEMA FLOOD ZONE

<u>Target Property County</u> YOLO, CA	<u>FEMA Flood Electronic Data</u> YES - refer to the Overview Map and Detail Map
Flood Plain Panel at Target Property:	06113C - FEMA DFIRM Flood data
Additional Panels in search area:	06095C - FEMA DFIRM Flood data

NATIONAL WETLAND INVENTORY

<u>NWI Quad at Target Property</u> SAXON	<u>NWI Electronic Data Coverage</u> YES - refer to the Overview Map and Detail Map
---	---

HYDROGEOLOGIC INFORMATION

Hydrogeologic information obtained by installation of wells on a specific site can often be an indicator of groundwater flow direction in the immediate area. Such hydrogeologic information can be used to assist the environmental professional in forming an opinion about the impact of nearby contaminated properties or, should contamination exist on the target property, what downgradient sites might be impacted.

Site-Specific Hydrogeological Data:*

Search Radius:	1.25 miles
Status:	Not found

AQUIFLOW®

Search Radius: 1.000 Mile.

EDR has developed the AQUIFLOW Information System to provide data on the general direction of groundwater flow at specific points. EDR has reviewed reports submitted by environmental professionals to regulatory authorities at select sites and has extracted the date of the report, groundwater flow direction as determined hydrogeologically, and the depth to water table.

<u>MAP ID</u>	<u>LOCATION FROM TP</u>	<u>GENERAL DIRECTION GROUNDWATER FLOW</u>
Not Reported		

GEOCHECK® - PHYSICAL SETTING SOURCE SUMMARY

GROUNDWATER FLOW VELOCITY INFORMATION

Groundwater flow velocity information for a particular site is best determined by a qualified environmental professional using site specific geologic and soil strata data. If such data are not reasonably ascertainable, it may be necessary to rely on other sources of information, including geologic age identification, rock stratigraphic unit and soil characteristics data collected on nearby properties and regional soil information. In general, contaminant plumes move more quickly through sandy-gravelly types of soils than silty-clayey types of soils.

GEOLOGIC INFORMATION IN GENERAL AREA OF TARGET PROPERTY

Geologic information can be used by the environmental professional in forming an opinion about the relative speed at which contaminant migration may be occurring.

ROCK STRATIGRAPHIC UNIT


Era: Cenozoic
System: Quaternary
Series: Quaternary
Code: Q (*decoded above as Era, System & Series*)

GEOLOGIC AGE IDENTIFICATION

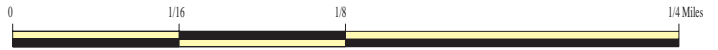
Category: Stratified Sequence

Geologic Age and Rock Stratigraphic Unit Source: P.G. Schruben, R.E. Arndt and W.J. Bawiec, Geology of the Conterminous U.S. at 1:2,500,000 Scale - a digital representation of the 1974 P.B. King and H.M. Beikman Map, USGS Digital Data Series DDS - 11 (1994).

SSURGO SOIL MAP - 3314963.2s



- ★ Target Property
- ∩ SSURGO Soil
- ∩ Water



SITE NAME: Yolo County DGS Solar Projects - Grasslands
ADDRESS: County Road 104 and Road 35
Dixon CA 95620
LAT/LONG: 38.4955 / 121.6884

CLIENT: Michael Brandman Associates
CONTACT: Arabesque Said
INQUIRY #: 3314963.2s
DATE: May 02, 2012 1:59 pm

GEOCHECK® - PHYSICAL SETTING SOURCE SUMMARY

DOMINANT SOIL COMPOSITION IN GENERAL AREA OF TARGET PROPERTY

The U.S. Department of Agriculture's (USDA) Soil Conservation Service (SCS) leads the National Cooperative Soil Survey (NCSS) and is responsible for collecting, storing, maintaining and distributing soil survey information for privately owned lands in the United States. A soil map in a soil survey is a representation of soil patterns in a landscape. The following information is based on Soil Conservation Service SSURGO data.

Soil Map ID: 1

Soil Component Name: Marvin

Soil Surface Texture: silty clay loam

Hydrologic Group: Class C - Slow infiltration rates. Soils with layers impeding downward movement of water, or soils with moderately fine or fine textures.

Soil Drainage Class: Somewhat poorly drained

Hydric Status: Partially hydric

Corrosion Potential - Uncoated Steel: High

Depth to Bedrock Min: > 0 inches

Depth to Watertable Min: > 0 inches

Soil Layer Information							
Layer	Boundary		Soil Texture Class	Classification		Saturated hydraulic conductivity micro m/sec	Soil Reaction (pH)
	Upper	Lower		AASHTO Group	Unified Soil		
1	0 inches	11 inches	silty clay loam	Silt-Clay Materials (more than 35 pct. passing No. 200), Clayey Soils.	FINE-GRAINED SOILS, Silts and Clays (liquid limit less than 50%), Lean Clay Soils.	Max: 4 Min: 1.4	Max: 9 Min: 7.9
2	11 inches	40 inches	silty clay	Silt-Clay Materials (more than 35 pct. passing No. 200), Clayey Soils.	FINE-GRAINED SOILS, Silts and Clays (liquid limit less than 50%), Lean Clay Soils.	Max: 4 Min: 1.4	Max: 9 Min: 7.9
3	40 inches	59 inches	silty clay loam	Silt-Clay Materials (more than 35 pct. passing No. 200), Clayey Soils.	FINE-GRAINED SOILS, Silts and Clays (liquid limit less than 50%), Lean Clay Soils.	Max: 4 Min: 1.4	Max: 9 Min: 7.9

GEOCHECK® - PHYSICAL SETTING SOURCE SUMMARY

Soil Map ID: 2

Soil Component Name: Brentwood

Soil Surface Texture: silty clay loam

Hydrologic Group: Class B - Moderate infiltration rates. Deep and moderately deep, moderately well and well drained soils with moderately coarse textures.

Soil Drainage Class: Well drained

Hydric Status: Not hydric

Corrosion Potential - Uncoated Steel: High

Depth to Bedrock Min: > 0 inches

Depth to Watertable Min: > 0 inches

Soil Layer Information							
Layer	Boundary		Soil Texture Class	Classification		Saturated hydraulic conductivity micro m/sec	Soil Reaction (pH)
	Upper	Lower		AASHTO Group	Unified Soil		
1	0 inches	9 inches	silty clay loam	Silt-Clay Materials (more than 35 pct. passing No. 200), Clayey Soils.	FINE-GRAINED SOILS, Silts and Clays (liquid limit less than 50%), Lean Clay Soils.	Max: 4 Min: 1.4	Max: 8.4 Min: 6.6
2	9 inches	35 inches	silty clay loam	Silt-Clay Materials (more than 35 pct. passing No. 200), Clayey Soils.	FINE-GRAINED SOILS, Silts and Clays (liquid limit less than 50%), Lean Clay Soils.	Max: 4 Min: 1.4	Max: 8.4 Min: 6.6
3	35 inches	59 inches	silty clay loam	Silt-Clay Materials (more than 35 pct. passing No. 200), Clayey Soils.	FINE-GRAINED SOILS, Silts and Clays (liquid limit less than 50%), Lean Clay Soils.	Max: 4 Min: 1.4	Max: 8.4 Min: 6.6

Soil Map ID: 3

Soil Component Name: Pescadero

Soil Surface Texture: silty clay

Hydrologic Group: Class D - Very slow infiltration rates. Soils are clayey, have a high water table, or are shallow to an impervious layer.

Soil Drainage Class: Poorly drained

GEOCHECK® - PHYSICAL SETTING SOURCE SUMMARY

Hydric Status: Partially hydric

Corrosion Potential - Uncoated Steel: High

Depth to Bedrock Min: > 0 inches

Depth to Watertable Min: > 61 inches

Soil Layer Information							
Layer	Boundary		Soil Texture Class	Classification		Saturated hydraulic conductivity micro m/sec	Soil Reaction (pH)
	Upper	Lower		AASHTO Group	Unified Soil		
1	0 inches	3 inches	silty clay	Silt-Clay Materials (more than 35 pct. passing No. 200), Clayey Soils.	FINE-GRAINED SOILS, Silts and Clays (liquid limit less than 50%), Lean Clay	Max: 4 Min: 1.4	Max: 9.6 Min: 7.9
2	3 inches	40 inches	silty clay	Silt-Clay Materials (more than 35 pct. passing No. 200), Clayey Soils.	FINE-GRAINED SOILS, Silts and Clays (liquid limit less than 50%), Lean Clay	Max: 4 Min: 1.4	Max: 9.6 Min: 7.9
3	40 inches	66 inches	silty clay loam	Silt-Clay Materials (more than 35 pct. passing No. 200), Clayey Soils.	FINE-GRAINED SOILS, Silts and Clays (liquid limit less than 50%), Lean Clay	Max: 4 Min: 1.4	Max: 9.6 Min: 7.9
4	66 inches	94 inches	stratified loam to silty clay loam	Silt-Clay Materials (more than 35 pct. passing No. 200), Clayey Soils.	FINE-GRAINED SOILS, Silts and Clays (liquid limit less than 50%), Lean Clay	Max: 4 Min: 1.4	Max: 9.6 Min: 7.9

LOCAL / REGIONAL WATER AGENCY RECORDS

EDR Local/Regional Water Agency records provide water well information to assist the environmental professional in assessing sources that may impact ground water flow direction, and in forming an opinion about the impact of contaminant migration on nearby drinking water wells.

WELL SEARCH DISTANCE INFORMATION

<u>DATABASE</u>	<u>SEARCH DISTANCE (miles)</u>
Federal USGS	1.000
Federal FRDS PWS	Nearest PWS within 1 mile
State Database	1.000

GEOCHECK® - PHYSICAL SETTING SOURCE SUMMARY

FEDERAL USGS WELL INFORMATION

MAP ID	WELL ID	LOCATION FROM TP
A1	USGS3226300	1/4 - 1/2 Mile East
4	USGS3226163	1/4 - 1/2 Mile NNE
5	USGS3226319	1/4 - 1/2 Mile WNW
6	USGS3226164	1/2 - 1 Mile NW
8	USGS3226285	1/2 - 1 Mile ESE
9	USGS3226301	1/2 - 1 Mile West
B10	USGS3226267	1/2 - 1 Mile SE
B11	USGS3226264	1/2 - 1 Mile SE
13	USGS3226248	1/2 - 1 Mile South

FEDERAL FRDS PUBLIC WATER SUPPLY SYSTEM INFORMATION

MAP ID	WELL ID	LOCATION FROM TP
No PWS System Found		

Note: PWS System location is not always the same as well location.

STATE DATABASE WELL INFORMATION

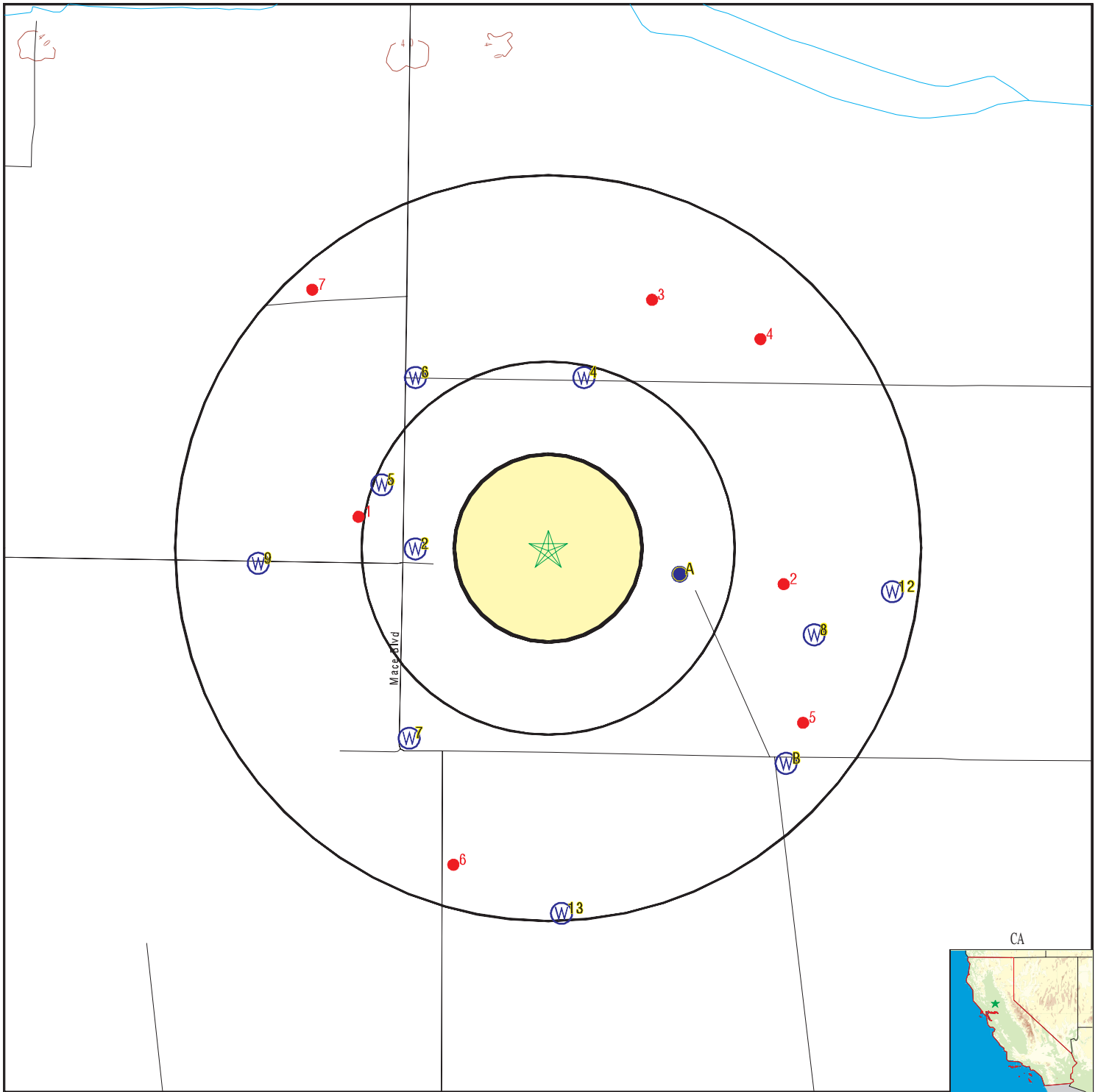
MAP ID	WELL ID	LOCATION FROM TP
2	8221	1/4 - 1/2 Mile West
A3	8222	1/4 - 1/2 Mile ESE
7	CADW40000039688	1/2 - 1 Mile SW
12	CADW40000039706	1/2 - 1 Mile East

OTHER STATE DATABASE INFORMATION

STATE OIL/GAS WELL INFORMATION

MAP ID	WELL ID	LOCATION FROM TP
1	CAOG80000205955	1/2 - 1 Mile West
2	CAOG80000205944	1/2 - 1 Mile East
3	CAOG80000205986	1/2 - 1 Mile NNE
4	CAOG80000205982	1/2 - 1 Mile NE
5	CAOG80000205922	1/2 - 1 Mile SE
6	CAOG80000205904	1/2 - 1 Mile SSW
7	CAOG80000205990	1/2 - 1 Mile NW

PHYSICAL SETTING SOURCE MAP - 3314963.2s



- County Boundary
- Major Roads
- Contour Lines
- Earthquake Fault Lines
- Earthquake epicenter, Richter 5 or greater
- Water Wells
- Public Water Supply Wells
- Cluster of Multiple Icons



- Groundwater Flow Direction
- Indeterminate Groundwater Flow at Location
- Groundwater Flow Varies at Location
- Closest Hydrogeological Data
- Oil, gas or related wells



SITE NAME: Yolo County DGS Solar Projects - Grasslands
 ADDRESS: County Road 104 and Road 35
 Dixon CA 95620
 LAT/LONG: 38.4955 / 121.6884

CLIENT: Michael Brandman Associates
 CONTACT: Arabesque Said
 INQUIRY #: 3314963.2s
 DATE: May 02, 2012 1:59 pm

GEOCHECK® - PHYSICAL SETTING SOURCE MAP FINDINGS

Map ID
 Direction
 Distance
 Elevation

Database EDR ID Number

A1
East
1/4 - 1/2 Mile
Higher

FED USGS USGS3226300

Agency cd:	USGS	Site no:	382942121405101
Site name:	008N003E31K001M		
Latitude:	382942	EDR Site id:	USGS3226300
Longitude:	1214051	Dec lat:	38.49490727
Dec lon:	-121.68190369	Coor meth:	M
Coor accr:	S	Latlong datum:	NAD27
Dec latlong datum:	NAD83	District:	06
State:	06	County:	113
Country:	US	Land net:	Not Reported
Location map:	SAXON	Map scale:	24000
Altitude:	29.00		
Altitude method:	Interpolated from topographic map		
Altitude accuracy:	2.5		
Altitude datum:	National Geodetic Vertical Datum of 1929		
Hydrologic:	Lower Sacramento. California. Area = 1720 sq.mi.		
Topographic:	Valley flat		
Site type:	Ground-water other than Spring	Date construction:	19510710
Date inventoried:	19810224	Mean greenwich time offset:	PST
Local standard time flag:	Y		
Type of ground water site:	Single well, other than collector or Ranney type		
Aquifer Type:	Not Reported		
Aquifer:	Not Reported		
Well depth:	320	Hole depth:	358
Source of depth data:	driller		
Project number:	8479423711		
Real time data flag:	Not Reported		
Daily flow data end date:	Not Reported		
Peak flow data begin date:	Not Reported		
Peak flow data count:	Not Reported		
Water quality data end date:	Not Reported		
Ground water data begin date:	Not Reported		
Ground water data count:	Not Reported		

Ground-water levels, Number of Measurements: 0

2
West
1/4 - 1/2 Mile
Higher

CA WELLS 8221

Water System Information:

Prime Station Code:	08N/03E-31E02 M	User ID:	57C
FRDS Number:	5700757001	County:	Yolo
District Number:	87	Station Type:	WELL/AMBNT/MUN/INTAKE
Water Type:	Well/Groundwater	Well Status:	Active Raw
Source Lat/Long:	382944.0 1214138.0	Precision:	0.5 Mile (30 Seconds)
Source Name:	WELL 01		

GEOCHECK® - PHYSICAL SETTING SOURCE MAP FINDINGS

System Number:	5700757		
System Name:	YOLO BOWMEN		
Organization That Operates System:	Not Reported		
Pop Served:	Unknown, Small System	Connections:	Unknown, Small System
Area Served:	Not Reported		
Sample Collected:	08/08/2006	Findings:	46. MG/L
Chemical:	NITRATE (AS NO3)		

A3
ESE
1/4 - 1/2 Mile
Lower

CA WELLS 8222

Water System Information:

Prime Station Code:	08N/03E-31K01 M	User ID:	TEN
FRDS Number:	5710700001	County:	Yolo
District Number:	09	Station Type:	WELL/AMBNT/MUN/INTAKE
Water Type:	Well/Groundwater	Well Status:	Abandoned
Source Lat/Long:	382939.0 1214051.0	Precision:	1,000 Feet (10 Seconds)
Source Name:	DAVIS SITE WELL - ABANDONED		
System Number:	5710700		
System Name:	MC CLELLAN AFB - DAVIS SITE		
Organization That Operates System:	SM-LAC/DE		
	MCCLELLAN AFB, CA 95652		
Pop Served:	10	Connections:	3
Area Served:	DAVIS SITE		

4
NNE
1/4 - 1/2 Mile
Higher

FED USGS USGS3226163

Agency cd:	USGS	Site no:	383008121410801
Site name:	008N003E30P001M	EDR Site id:	USGS3226163
Latitude:	383008	Dec lat:	38.50212933
Longitude:	1214108	Coor meth:	M
Dec lon:	-121.68662612	Latlong datum:	NAD27
Coor accr:	S	District:	06
Dec latlong datum:	NAD83	County:	113
State:	06	Land net:	Not Reported
Country:	US	Map scale:	24000
Location map:	DAVIS		
Altitude:	31.00		
Altitude method:	Interpolated from topographic map		
Altitude accuracy:	2.5		
Altitude datum:	National Geodetic Vertical Datum of 1929		
Hydrologic:	Lower Sacramento. California. Area = 1720 sq.mi.		
Topographic:	Valley flat		
Site type:	Ground-water other than Spring	Date construction:	19580124
Date inventoried:	19810224	Mean greenwich time offset:	PST
Local standard time flag:	Y		
Type of ground water site:	Single well, other than collector or Ranney type		
Aquifer Type:	Not Reported		
Aquifer:	FLOOD-BASIN DEPOSITS		
Well depth:	380	Hole depth:	405
Source of depth data:	driller		
Project number:	8479423711		
Real time data flag:	0		
Daily flow data begin date:	0000-00-00	Daily flow data begin date:	0000-00-00
Daily flow data end date:	0000-00-00	Daily flow data count:	0
Peak flow data begin date:	0000-00-00	Peak flow data end date:	0000-00-00

GEOCHECK® - PHYSICAL SETTING SOURCE MAP FINDINGS

Peak flow data count: 0
 Water quality data end date: 1981-08-26
 Ground water data begin date: 0000-00-00
 Ground water data count: 0

Water quality data begin date: 1981-08-26
 Water quality data count: 1
 Ground water data end date: 0000-00-00

Ground-water levels, Number of Measurements: 0

5
WNW
1/4 - 1/2 Mile
Higher

FED USGS USGS3226319

Agency cd:	USGS	Site no:	382953121414401
Site name:	008N002E36H001M	EDR Site id:	USGS3226319
Latitude:	382953	Dec lat:	38.49796275
Longitude:	1214144	Coor meth:	M
Dec lon:	-121.69662629	Latlong datum:	NAD27
Coor accr:	S	District:	06
Dec latlong datum:	NAD83	County:	095
State:	06	Land net:	NENESES36T008NR002EM
Country:	US	Map scale:	24000
Location map:	SAXON		
Altitude:	35.00		
Altitude method:	Interpolated from topographic map		
Altitude accuracy:	2.5		
Altitude datum:	National Geodetic Vertical Datum of 1929		
Hydrologic:	Lower Sacramento. California. Area = 1720 sq.mi.		
Topographic:	Valley flat		
Site type:	Ground-water other than Spring	Date construction:	19770818
Date inventoried:	19791022	Mean greenwich time offset:	PST
Local standard time flag:	Y		
Type of ground water site:	Single well, other than collector or Ranney type		
Aquifer Type:	Not Reported		
Aquifer:	Not Reported		
Well depth:	262	Hole depth:	262
Source of depth data:	driller		
Project number:	8479423711		
Real time data flag:	0		
Daily flow data end date:	0000-00-00	Daily flow data begin date:	0000-00-00
Daily flow data count:	0		
Peak flow data begin date:	0000-00-00	Peak flow data end date:	0000-00-00
Peak flow data count:	0		
Water quality data end date:	0000-00-00	Water quality data begin date:	0000-00-00
Water quality data count:	0		
Ground water data begin date:	1979-10-22	Ground water data end date:	1979-10-22
Ground water data count:	1		

Ground-water levels, Number of Measurements: 1

Date	Feet below Surface	Feet to Sealevel

1979-10-22	57.82	

Note: The site had been pumped recently.

6
NW
1/2 - 1 Mile
Higher

FED USGS USGS3226164

GEOCHECK® - PHYSICAL SETTING SOURCE MAP FINDINGS

Agency cd:	USGS	Site no:	383008121413801
Site name:	008N003E30N001M	EDR Site id:	USGS3226164
Latitude:	383008	Dec lat:	38.50212933
Longitude:	1214138	Coor meth:	M
Dec lon:	-121.69495964	Latlong datum:	NAD27
Coor accr:	S	District:	06
Dec latlong datum:	NAD83	County:	113
State:	06	Land net:	Not Reported
Country:	US	Map scale:	24000
Location map:	DAVIS		
Altitude:	33.00		
Altitude method:	Interpolated from topographic map		
Altitude accuracy:	2.5		
Altitude datum:	National Geodetic Vertical Datum of 1929		
Hydrologic:	Lower Sacramento. California. Area = 1720 sq.mi.		
Topographic:	Valley flat		
Site type:	Ground-water other than Spring	Date construction:	19511110
Date inventoried:	19810223	Mean greenwich time offset:	PST
Local standard time flag:	Y		
Type of ground water site:	Single well, other than collector or Ranney type		
Aquifer Type:	Not Reported		
Aquifer:	Not Reported		
Well depth:	291	Hole depth:	291
Source of depth data:	driller		
Project number:	8479423711		
Real time data flag:	Not Reported		
Daily flow data end date:	Not Reported		
Peak flow data begin date:	Not Reported		
Peak flow data count:	Not Reported		
Water quality data end date:	Not Reported		
Ground water data begin date:	Not Reported		
Ground water data count:	Not Reported		

Ground-water levels, Number of Measurements: 0

7
SW
1/2 - 1 Mile
Higher

CA WELLS CADW40000039688

Longitude:	-121.6942
Latitude:	38.4882
Stwellno:	08N03E31N001M
Districtco:	7
Welluseco:	U
Countyco:	57
Gwcode:	502109
Site id:	CADW40000039688

8
ESE
1/2 - 1 Mile
Lower

FED USGS USGS3226285

GEOCHECK® - PHYSICAL SETTING SOURCE MAP FINDINGS

Agency cd:	USGS	Site no:	382932121402701
Site name:	008N003E32M001M		
Latitude:	382932	EDR Site id:	USGS3226285
Longitude:	1214027	Dec lat:	38.49212957
Dec lon:	-121.67523684	Coor meth:	M
Coor accr:	S	Latlong datum:	NAD27
Dec latlong datum:	NAD83	District:	06
State:	06	County:	113
Country:	US	Land net:	Not Reported
Location map:	SAXON	Map scale:	24000
Altitude:	23.00		
Altitude method:	Interpolated from topographic map		
Altitude accuracy:	2.5		
Altitude datum:	National Geodetic Vertical Datum of 1929		
Hydrologic:	Lower Sacramento. California. Area = 1720 sq.mi.		
Topographic:	Valley flat		
Site type:	Ground-water other than Spring	Date construction:	19791201
Date inventoried:	19810224	Mean greenwich time offset:	PST
Local standard time flag:	Y		
Type of ground water site:	Single well, other than collector or Ranney type		
Aquifer Type:	Not Reported		
Aquifer:	Not Reported		
Well depth:	340	Hole depth:	510
Source of depth data:	driller		
Project number:	8479423711		
Real time data flag:	Not Reported		
Daily flow data end date:	Not Reported		
Peak flow data begin date:	Not Reported		
Peak flow data count:	Not Reported		
Water quality data end date:	Not Reported		
Ground water data begin date:	Not Reported		
Ground water data count:	Not Reported		

Ground-water levels, Number of Measurements: 0

**9
West
1/2 - 1 Mile
Higher**

FED USGS USGS3226301

Agency cd:	USGS	Site no:	382942121420601
Site name:	008N002E36K001M		
Latitude:	382942	EDR Site id:	USGS3226301
Longitude:	1214206	Dec lat:	38.49490728
Dec lon:	-121.7027375	Coor meth:	M
Coor accr:	S	Latlong datum:	NAD27
Dec latlong datum:	NAD83	District:	06
State:	06	County:	095
Country:	US	Land net:	NWNWSES36T008NR002EM
Location map:	SAXON	Map scale:	24000
Altitude:	32.00		
Altitude method:	Interpolated from topographic map		
Altitude accuracy:	2.5		
Altitude datum:	National Geodetic Vertical Datum of 1929		
Hydrologic:	Lower Sacramento. California. Area = 1720 sq.mi.		
Topographic:	Valley flat		
Site type:	Ground-water other than Spring	Date construction:	19711218
Date inventoried:	19791022	Mean greenwich time offset:	PST

GEOCHECK® - PHYSICAL SETTING SOURCE MAP FINDINGS

Map ID
Direction
Distance
Elevation

Database EDR ID Number

B11
SE
1/2 - 1 Mile
Lower

FED USGS USGS3226264

Agency cd:	USGS	Site no:	382913121403101
Site name:	007N003E05D002M	EDR Site id:	USGS3226264
Latitude:	382913	Dec lat:	38.48685194
Longitude:	1214031	Coor meth:	M
Dec lon:	-121.6763479	Latlong datum:	NAD27
Coor accr:	S	District:	06
Dec latlong datum:	NAD83	County:	113
State:	06	Land net:	Not Reported
Country:	US	Map scale:	24000
Location map:	SAXON		
Altitude:	25.00		
Altitude method:	Interpolated from topographic map		
Altitude accuracy:	2.5		
Altitude datum:	National Geodetic Vertical Datum of 1929		
Hydrologic:	Lower Sacramento. California. Area = 1720 sq.mi.		
Topographic:	Valley flat		
Site type:	Ground-water other than Spring	Date construction:	19591130
Date inventoried:	Not Reported	Mean greenwich time offset:	PST
Local standard time flag:	Y		
Type of ground water site:	Single well, other than collector or Ranney type		
Aquifer Type:	Not Reported		
Aquifer:	Not Reported		
Well depth:	431	Hole depth:	431
Source of depth data:	Not Reported		
Project number:	8479423711		
Real time data flag:	Not Reported		
Daily flow data end date:	Not Reported	Daily flow data begin date:	Not Reported
Peak flow data begin date:	Not Reported	Daily flow data count:	Not Reported
Peak flow data count:	Not Reported	Peak flow data end date:	Not Reported
Water quality data end date:	Not Reported	Water quality data begin date:	Not Reported
Ground water data begin date:	Not Reported	Water quality data count:	Not Reported
Ground water data count:	Not Reported	Ground water data end date:	Not Reported

Ground-water levels, Number of Measurements: 0

12
East
1/2 - 1 Mile
Lower

CA WELLS CADW40000039706

Longitude:	-121.6703
Latitude:	38.4939
Stwellno:	08N03E32L001M
Districtco:	7
Welluseco:	I
Countyco:	57
Gwcode:	502109
Site id:	CADW40000039706

GEOCHECK® - PHYSICAL SETTING SOURCE MAP FINDINGS

Map ID
 Direction
 Distance
 Elevation

Database EDR ID Number

13
South
1/2 - 1 Mile
Higher

FED USGS USGS3226248

Agency cd:	USGS	Site no:	382853121411201
Site name:	007N003E06F001M	EDR Site id:	USGS3226248
Latitude:	382853	Dec lat:	38.48129653
Longitude:	1214112	Coor meth:	M
Dec lon:	-121.68773696	Latlong datum:	NAD27
Coor accr:	S	District:	06
Dec latlong datum:	NAD83	County:	113
State:	06	Land net:	Not Reported
Country:	US	Map scale:	24000
Location map:	SAXON		
Altitude:	28.00		
Altitude method:	Interpolated from topographic map		
Altitude accuracy:	2.5		
Altitude datum:	National Geodetic Vertical Datum of 1929		
Hydrologic:	Lower Sacramento. California. Area = 1720 sq.mi.		
Topographic:	Valley flat		
Site type:	Ground-water other than Spring	Date construction:	19560313
Date inventoried:	Not Reported	Mean greenwich time offset:	PST
Local standard time flag:	Y		
Type of ground water site:	Single well, other than collector or Ranney type		
Aquifer Type:	Not Reported		
Aquifer:	Not Reported		
Well depth:	270	Hole depth:	510
Source of depth data:	Not Reported		
Project number:	8479423711		
Real time data flag:	Not Reported		
Daily flow data end date:	Not Reported	Daily flow data begin date:	Not Reported
Peak flow data begin date:	Not Reported	Daily flow data count:	Not Reported
Peak flow data count:	Not Reported	Peak flow data end date:	Not Reported
Water quality data end date:	Not Reported	Water quality data begin date:	Not Reported
Ground water data begin date:	Not Reported	Water quality data count:	Not Reported
Ground water data count:	Not Reported	Ground water data end date:	Not Reported

Ground-water levels, Number of Measurements: 0

GEOCHECK® - PHYSICAL SETTING SOURCE MAP FINDINGS

Map ID
Direction
Distance

Database EDR ID Number

1

West
1/2 - 1 Mile

OIL_GAS CAOG80000205955

Districtnu:	6	Apinumber:	09520554
Activewell:	N	Well type:	DG
Wellsymbol:	DH	Confidenti:	Not Reported
Operatorna:	Venada National		
Wellnumber:	1	Leasename:	Pedrick Unit
Blmwell:	Not Reported	Countyname:	Solano
Fieldname:	Davis Southeast Gas		
Areaname:	Not Reported		
Section :	36	Township:	8N
Range:	2E	Basemeri:	MD
Elevation:	Not Reported		
Locationde:	Not Reported		
Latitude83:	38.496717		
Longitude8:	-121.697781		
Gissourcec:	HUD		
Comments:	Not Reported		
Operatorco:	V1000	Cacountyco:	095
Fieldcode:	192	Areacode:	00
Td:	6800		
Site id:	CAOG80000205955		

2

East
1/2 - 1 Mile

OIL_GAS CAOG80000205944

Districtnu:	6	Apinumber:	11321171
Activewell:	N	Well type:	DG
Wellsymbol:	DH	Confidenti:	Not Reported
Operatorna:	Donald C. Slawson Expl.Co.,Inc.		
Wellnumber:	1	Leasename:	Air Force
Blmwell:	Not Reported	Countyname:	Yolo
Fieldname:	Not Reported		
Areaname:	Not Reported		
Section :	32	Township:	8N
Range:	3E	Basemeri:	MD
Elevation:	53		
Locationde:	Not Reported		
Latitude83:	38.494098102		
Longitude8:	-121.676750718		
Gissourcec:	GPS		
Comments:	Not Reported		
Operatorco:	S4260	Cacountyco:	113
Fieldcode:	000	Areacode:	00
Td:	8425		
Site id:	CAOG80000205944		

3

NNE
1/2 - 1 Mile

OIL_GAS CAOG80000205986

GEOCHECK® - PHYSICAL SETTING SOURCE MAP FINDINGS

Districtnu:	6	Apinumber:	11321008
Activewell:	N	Well type:	DG
Wellsymbol:	AB	Confidenti:	Not Reported
Operatorna:	ABA Energy Corp.		
Wellnumber:	30-2	Leasename:	Hamel
Blmwel:	Not Reported	Countyname:	Yolo
Fieldname:	Putah Sink Gas		
Areaname:	Not Reported		
Section :	30	Township:	8N
Range:	3E	Basemeri:	MD
Elevation:	45		
Locationde:	Not Reported		
Latitude83:	38.505153751		
Longitude8:	-121.683261569		
Gissourcec:	GPS		
Comments:	Not Reported		
Operatorco:	A0150	Cacountyco:	113
Fieldcode:	576	Areacode:	00
Td:	7285		
Site id:	CAOG80000205986		

4
NE
1/2 - 1 Mile

OIL_GAS CAOG80000205982

Districtnu:	6	Apinumber:	11320999
Activewell:	N	Well type:	DG
Wellsymbol:	DH	Confidenti:	Not Reported
Operatorna:	EOG Resources Inc.		
Wellnumber:	30-1	Leasename:	Hamel
Blmwel:	Not Reported	Countyname:	Yolo
Fieldname:	Putah Sink Gas		
Areaname:	Not Reported		
Section :	30	Township:	8N
Range:	3E	Basemeri:	MD
Elevation:	Not Reported		
Locationde:	Not Reported		
Latitude83:	38.503627		
Longitude8:	-121.6779		
Gissourcec:	HUD		
Comments:	Not Reported		
Operatorco:	E2935	Cacountyco:	113
Fieldcode:	576	Areacode:	00
Td:	7200		
Site id:	CAOG80000205982		

5
SE
1/2 - 1 Mile

OIL_GAS CAOG80000205922

GEOCHECK® - PHYSICAL SETTING SOURCE MAP FINDINGS

Districtnu:	6	Apinumber:	11320583
Activewell:	N	Well type:	DG
Wellsymbol:	AB	Confidenti:	Not Reported
Operatorna:	Hilliard Oil & Gas, Inc.		
Wellnumber:	1	Leasename:	Beltrami
Blmwel:	Not Reported	Countyname:	Yolo
Fieldname:	Not Reported		
Areaname:	Not Reported		
Section :	32	Township:	8N
Range:	3E	Basemeri:	MD
Elevation:	36		
Locationde:	Not Reported		
Latitude83:	38.488707		
Longitude8:	-121.67579		
Gissourcec:	HUD		
Comments:	Not Reported		
Operatorco:	H4400	Cacountyco:	113
Fieldcode:	000	Areacode:	00
Td:	7348		
Site id:	CAOG80000205922		

**6
SSW
1/2 - 1 Mile**

OIL_GAS CAOG80000205904

Districtnu:	6	Apinumber:	11320313
Activewell:	N	Well type:	DG
Wellsymbol:	DH	Confidenti:	Not Reported
Operatorna:	Anacapa Oil Corp.		
Wellnumber:	1	Leasename:	Burmah-R.P.&W. Unit
Blmwel:	Not Reported	Countyname:	Yolo
Fieldname:	Saxon Gas		
Areaname:	Not Reported		
Section :	6	Township:	7N
Range:	3E	Basemeri:	MD
Elevation:	Not Reported		
Locationde:	Not Reported		
Latitude83:	38.483188		
Longitude8:	-121.69309		
Gissourcec:	HUD		
Comments:	Not Reported		
Operatorco:	A2500	Cacountyco:	113
Fieldcode:	684	Areacode:	00
Td:	7209		
Site id:	CAOG80000205904		

**7
NW
1/2 - 1 Mile**

OIL_GAS CAOG80000205990

GEOCHECK® - PHYSICAL SETTING SOURCE MAP FINDINGS

Districtnu:	6	Apinumber:	09500047
Activewell:	N	Well type:	DG
Wellsymbol:	DH	Confidenti:	Not Reported
Operatorna:	Phillips Petroleum Co.	Leasename:	Beltrami A
Wellnumber:	2	Countyname:	Solano
Blmwell:	Not Reported		
Fieldname:	Davis Southeast Gas		
Areaname:	Not Reported		
Section :	25	Township:	8N
Range:	2E	Basemeri:	MD
Elevation:	Not Reported		
Locationde:	Not Reported		
Latitude83:	38.505547		
Longitude8:	-121.700071		
Gissourcec:	HUD		
Comments:	Not Reported		
Operatorco:	P3100	Cacountyco:	095
Fieldcode:	192	Areacode:	00
Td:	6700		
Site id:	CAOG80000205990		

GEOCHECK® - PHYSICAL SETTING SOURCE MAP FINDINGS RADON

AREA RADON INFORMATION

State Database: CA Radon

Radon Test Results

Zipcode	Num Tests	> 4 pCi/L
95620	5	0

Federal EPA Radon Zone for YOLO County: 3

- Note: Zone 1 indoor average level > 4 pCi/L.
 : Zone 2 indoor average level >= 2 pCi/L and <= 4 pCi/L.
 : Zone 3 indoor average level < 2 pCi/L.

Federal Area Radon Information for YOLO COUNTY, CA

Number of sites tested: 13

Area	Average Activity	% <4 pCi/L	% 4-20 pCi/L	% >20 pCi/L
Living Area - 1st Floor	1.508 pCi/L	92%	8%	0%
Living Area - 2nd Floor	Not Reported	Not Reported	Not Reported	Not Reported
Basement	1.200 pCi/L	100%	0%	0%

PHYSICAL SETTING SOURCE RECORDS SEARCHED

TOPOGRAPHIC INFORMATION

USGS 7.5' Digital Elevation Model (DEM)

Source: United States Geologic Survey

EDR acquired the USGS 7.5' Digital Elevation Model in 2002 and updated it in 2006. The 7.5 minute DEM corresponds to the USGS 1:24,000- and 1:25,000-scale topographic quadrangle maps. The DEM provides elevation data with consistent elevation units and projection.

Scanned Digital USGS 7.5' Topographic Map (DRG)

Source: United States Geologic Survey

A digital raster graphic (DRG) is a scanned image of a U.S. Geological Survey topographic map. The map images are made by scanning published paper maps on high-resolution scanners. The raster image is georeferenced and fit to the Universal Transverse Mercator (UTM) projection.

HYDROLOGIC INFORMATION

Flood Zone Data: This data, available in select counties across the country, was obtained by EDR in 2003 & 2011 from the Federal Emergency Management Agency (FEMA). Data depicts 100-year and 500-year flood zones as defined by FEMA.

NWI: National Wetlands Inventory. This data, available in select counties across the country, was obtained by EDR in 2002 and 2005 from the U.S. Fish and Wildlife Service.

HYDROGEOLOGIC INFORMATION

AQUIFLOW^R Information System

Source: EDR proprietary database of groundwater flow information

EDR has developed the AQUIFLOW Information System (AIS) to provide data on the general direction of groundwater flow at specific points. EDR has reviewed reports submitted to regulatory authorities at select sites and has extracted the date of the report, hydrogeologically determined groundwater flow direction and depth to water table information.

GEOLOGIC INFORMATION

Geologic Age and Rock Stratigraphic Unit

Source: P.G. Schruben, R.E. Arndt and W.J. Bawiec, Geology of the Conterminous U.S. at 1:2,500,000 Scale - A digital representation of the 1974 P.B. King and H.M. Beikman Map, USGS Digital Data Series DDS - 11 (1994).

STATSGO: State Soil Geographic Database

Source: Department of Agriculture, Natural Resources Conservation Services

The U.S. Department of Agriculture's (USDA) Natural Resources Conservation Service (NRCS) leads the national Conservation Soil Survey (NCSS) and is responsible for collecting, storing, maintaining and distributing soil survey information for privately owned lands in the United States. A soil map in a soil survey is a representation of soil patterns in a landscape. Soil maps for STATSGO are compiled by generalizing more detailed (SSURGO) soil survey maps.

SSURGO: Soil Survey Geographic Database

Source: Department of Agriculture, Natural Resources Conservation Services (NRCS)

Telephone: 800-672-5559

SSURGO is the most detailed level of mapping done by the Natural Resources Conservation Services, mapping scales generally range from 1:12,000 to 1:63,360. Field mapping methods using national standards are used to construct the soil maps in the Soil Survey Geographic (SSURGO) database. SSURGO digitizing duplicates the original soil survey maps. This level of mapping is designed for use by landowners, townships and county natural resource planning and management.

PHYSICAL SETTING SOURCE RECORDS SEARCHED

LOCAL / REGIONAL WATER AGENCY RECORDS

FEDERAL WATER WELLS

PWS: Public Water Systems

Source: EPA/Office of Drinking Water

Telephone: 202-564-3750

Public Water System data from the Federal Reporting Data System. A PWS is any water system which provides water to at least 25 people for at least 60 days annually. PWSs provide water from wells, rivers and other sources.

PWS ENF: Public Water Systems Violation and Enforcement Data

Source: EPA/Office of Drinking Water

Telephone: 202-564-3750

Violation and Enforcement data for Public Water Systems from the Safe Drinking Water Information System (SDWIS) after August 1995. Prior to August 1995, the data came from the Federal Reporting Data System (FRDS).

USGS Water Wells: USGS National Water Inventory System (NWIS)

This database contains descriptive information on sites where the USGS collects or has collected data on surface water and/or groundwater. The groundwater data includes information on wells, springs, and other sources of groundwater.

STATE RECORDS

Water Well Database

Source: Department of Water Resources

Telephone: 916-651-9648

California Drinking Water Quality Database

Source: Department of Health Services

Telephone: 916-324-2319

The database includes all drinking water compliance and special studies monitoring for the state of California since 1984. It consists of over 3,200,000 individual analyses along with well and water system information.

OTHER STATE DATABASE INFORMATION

California Oil and Gas Well Locations

Source: Department of Conservation

Telephone: 916-323-1779

Oil and Gas well locations in the state.

RADON

State Database: CA Radon

Source: Department of Health Services

Telephone: 916-324-2208

Radon Database for California

Area Radon Information

Source: USGS

Telephone: 703-356-4020

The National Radon Database has been developed by the U.S. Environmental Protection Agency (USEPA) and is a compilation of the EPA/State Residential Radon Survey and the National Residential Radon Survey. The study covers the years 1986 - 1992. Where necessary data has been supplemented by information collected at private sources such as universities and research institutions.

EPA Radon Zones

Source: EPA

Telephone: 703-356-4020

Sections 307 & 309 of IRAA directed EPA to list and identify areas of U.S. with the potential for elevated indoor radon levels.

PHYSICAL SETTING SOURCE RECORDS SEARCHED

OTHER

Airport Landing Facilities: Private and public use landing facilities
Source: Federal Aviation Administration, 800-457-6656

Epicenters: World earthquake epicenters, Richter 5 or greater
Source: Department of Commerce, National Oceanic and Atmospheric Administration

California Earthquake Fault Lines: The fault lines displayed on EDR's Topographic map are digitized quaternary fault lines, prepared in 1975 by the United State Geological Survey. Additional information (also from 1975) regarding activity at specific fault lines comes from California's Preliminary Fault Activity Map prepared by the California Division of Mines and Geology.

STREET AND ADDRESS INFORMATION

© 2010 Tele Atlas North America, Inc. All rights reserved. This material is proprietary and the subject of copyright protection and other intellectual property rights owned by or licensed to Tele Atlas North America, Inc. The use of this material is subject to the terms of a license agreement. You will be held liable for any unauthorized copying or disclosure of this material.