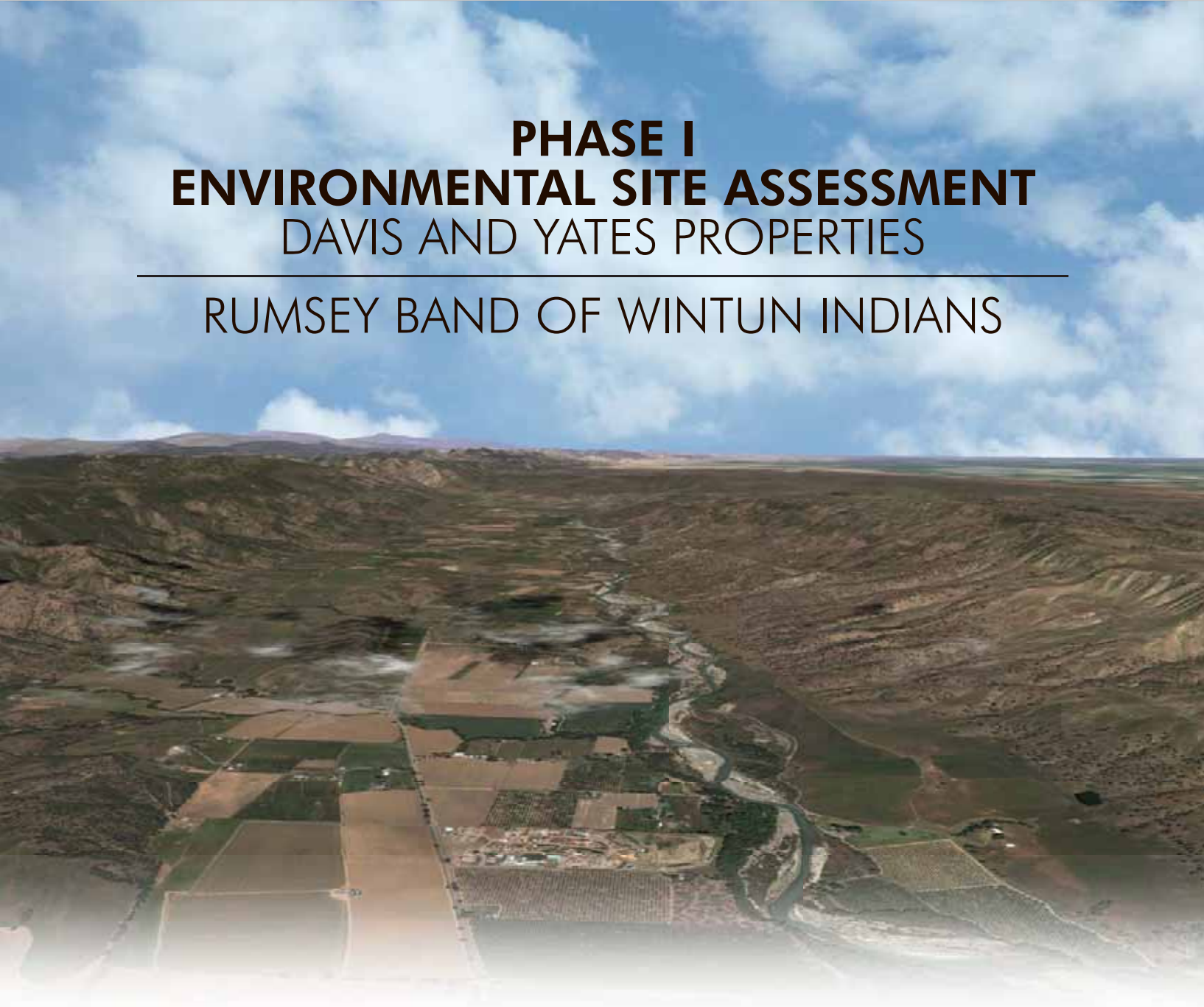


APPENDIX H

PHASE I ENVIRONMENTAL SITE ASSESSMENTS



**PHASE I
ENVIRONMENTAL SITE ASSESSMENT**
DAVIS AND YATES PROPERTIES

RUMSEY BAND OF WINTUN INDIANS

JUNE 2007

Prepared For:
The Rumsey Band of Wintun Indians
P.O. Box 18
Brooks, CA 95606

Prepared by:

AES
Analytical Environmental Services
1801 7th Street, Suite 100
Sacramento, CA 95811

PHASE I ENVIRONMENTAL SITE ASSESSMENT DAVIS AND YATES PROPERTIES

RUMSEY BAND OF WINTUN INDIANS

JUNE 2007

Prepared For:
The Rumsey Band of Wintun Indians
P.O. Box 18
Brooks, CA 95606

Prepared by:

AES

Analytical Environmental Services
1801 7th Street, Suite 100
Sacramento, CA 95811

TABLE OF CONTENTS

DAVIS AND YATES PROPERTIES

PHASE I ENVIRONMENTAL SITE ASSESSMENT

1.0	INTRODUCTION.....	1-1
1.1	Purpose	1-1
1.2	Recognized Environmental Conditions.....	1-1
1.3	Limitations and Exceptions	1-3
1.4	Methodology	1-3
	1.4.1 Historical Review	1-3
	1.4.2 Databases Searches.....	1-3
	1.4.3 Site Reconnaissance	1-4
1.5	Deviations and Data Gaps	1-4
1.6	Credentials.....	1-4
1.7	Conclusions and Recommendations.....	1-4
2.0	SITE DESCRIPTION	2-1
2.1	Location and Legal Description	2-1
2.2	Site and Vicinity Characteristics	2-1
2.3	Hydrology.....	2-4
2.4	Geology and Soil.....	2-4
2.5	Current Uses of the Subject Properties.....	2-4
2.6	Historical Uses of the Subject Property.....	2-4
2.7	Aerial Photographs	2-5
2.8	Sanborn Fire Insurance Maps.....	2-5
3.0	SITE RECONNAISSANCE AND INTERVIEWS	3-1
3.1	Objective	3-1
3.2	Site Reconnaissance Findings	3-1
3.3	Interviews and Questionnaire.....	3-4
4.0	RECORDS REVIEW	4-1
4.1	Database Search	4-1
4.2	Hazardous Material Involvement	4-1
	4.2.1 Subject Property	4-3
	4.2.2 Adjacent Properties	4-3
5.0	FINDINGS AND CONCLUSIONS	5-1
6.0	REPORT AUTHORS/REFERENCES	6-1

LIST OF TABLES

Table 1	Subject Property Parcels.....	2-1
Table 2	EDR Summary of Agency Databases.....	4-2

LIST OF FIGURES

Figure 1	Regional Location Map.....	1-2
Figure 2	Site and Vicinity Map	2-2
Figure 3	Aerial Photograph	2-3
Figure 4	Site Photographs	3-5
Figure 5	Site Photographs	3-6
Figure 6	Site Photographs	3-7
Figure 7	Site Photographs	3-8
Figure 8	Site Photographs	3-9

APPENDICES

APPENDIX A	Historical Aerial Photographs
APPENDIX B	Historical Topographic Maps
APPENDIX C	Environmental Data Resources (EDR) Sanborn Map No Coverage Document
APPENDIX D	EDR Database Report
APPENDIX E	Property Owner and User Questionnaires
APPENDIX F	Restricted Materials Use Permit
APPENDIX G	Resumes

SECTION 1.0

INTRODUCTION

1.1 PURPOSE

Analytical Environmental Services (AES) has prepared this Environmental Site Assessment in conformance with the Bureau of Indian Affairs (BIA) guidelines (602 DM Chapter 2) and American Society for Testing and Materials (ASTM) Standard Practice E 1527-05, which specifies the appropriate inquiry requirement for the innocent landowner defense under CERCLA. This ESA encompasses 7 legal parcels with a total area of approximately 249.25-acres located in the County of Yolo, California (**Figure 1**). As such the use of the term “Subject Property” refers to the entire 249.25-acres unless otherwise stated. The purpose of this ESA is to identify Recognized Environmental Conditions that may affect future uses of the Subject Property.

This ESA covers the Subject Property, adjacent areas, and surrounding known sources of contamination, up to 2.0 miles from a point roughly equivalent to the middle of the Subject Property. Site reconnaissance inspections of the Subject Property and adjacent properties were performed and relevant database listings of hazardous sites, waste generators, and underground storage tanks were reviewed (EDR, 2007). AES also reviewed historical aerial photographs for the Subject Property. Years available for review were 1957, 1987, 1993, 1998, and 2004.

1.2 RECOGNIZED ENVIRONMENTAL CONDITIONS

The term Recognized Environmental Condition (REC) refers to the presence or likely presence of any hazardous substances or petroleum products on a property under conditions that indicate an existing release, a past release, or a material threat of release of any hazardous substances or petroleum products into structures on the property or into the ground, groundwater, or surface water of the property. The term includes hazardous substances or petroleum products even under conditions in compliance with laws. The term is not intended to include *de minimis* conditions that generally do not present a material risk of harm to public health or the environment and that generally would not be the subject of an enforcement action if brought to the attention of appropriate governmental agencies. Additionally, the term historical REC refers to an environmental condition associated with the Subject Property, including a past release of any hazardous substance or petroleum product, which in the past would have been considered a REC,

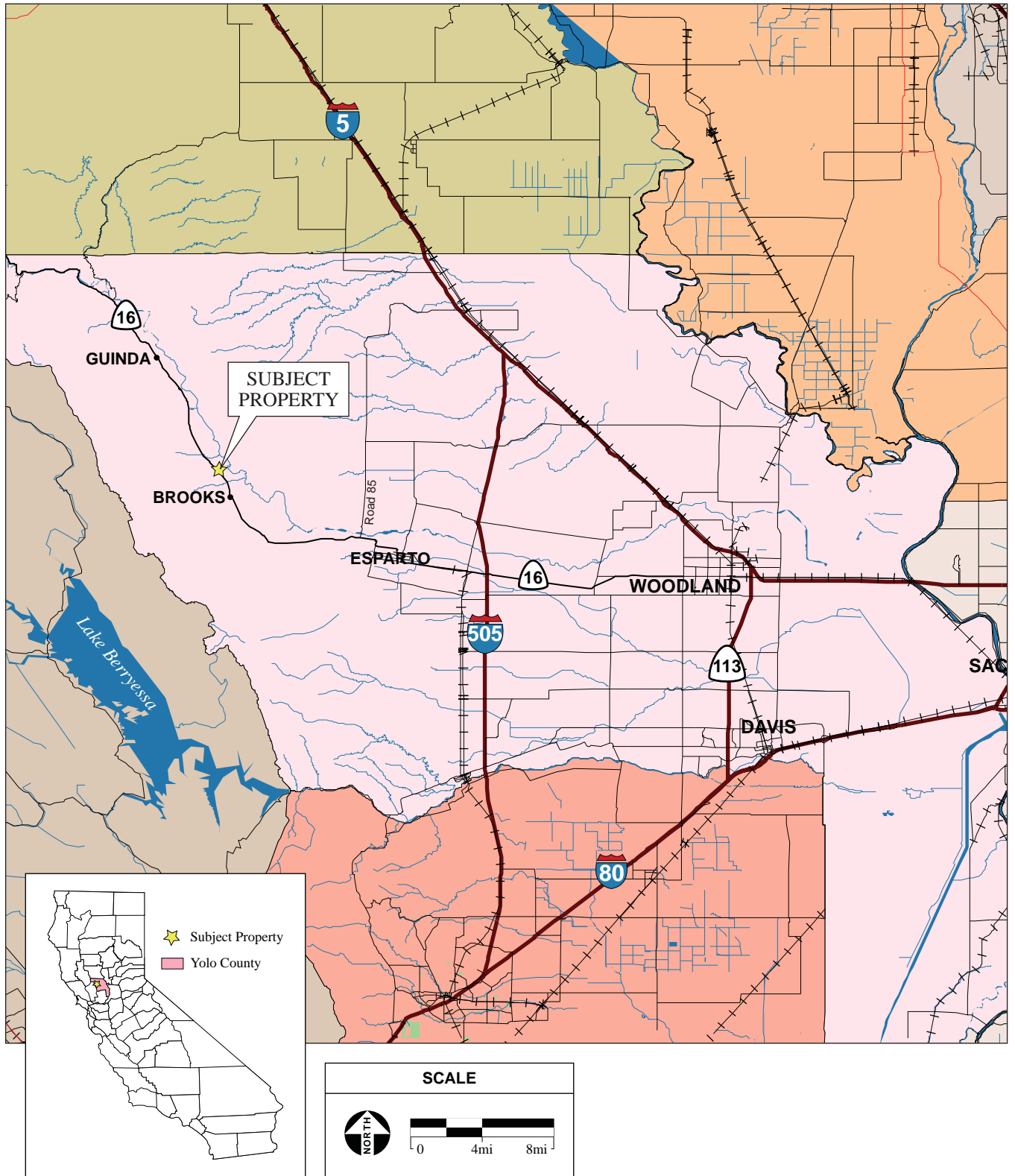


Figure 1
Regional Location

however such condition has since been remediated. Historical RECs will therefore be included in this Phase I ESA (ASTM 2005).

1.3 LIMITATIONS AND EXCEPTIONS

No ESA can completely eliminate uncertainty regarding the potential for RECs in connection with a property. Conformance of this assessment with ASTM Standard Practice E 1527-05 will reduce, but not eliminate, uncertainty regarding the potential for RECs in connection with the Subject Property. While AES has made every effort to discover and interpret available historical and current information on the property within the time available, the possibility for undiscovered contamination to be present remains. AES's report is a best-effort collection and interpretation of available information consistent with industry standards for the completion of Phase I ESAs.

This ESA is based on a site reconnaissance of the Subject Property, searches of government hazardous materials databases, and interviews with the current property owners. Physical testing of soil or groundwater was not within the scope of this assessment. Asbestos containing building materials (ACM) and lead-based paint surveys were not included. Information was obtained for this ESA to comply with ASTM guidelines.

1.4 METHODOLOGY

A variety of data sources were consulted in completing this ESA. The following sub-sections describe the methods used and the data sources consulted to accomplish each task.

1.4.1 HISTORICAL REVIEW

Previous land uses and history of the Subject Property was researched in an effort to identify RECs at or near the Subject Property. Historical aerial photographs (**Appendix A**) and topographic maps (**Appendix B**) from different decades were examined for the presence of aboveground storage tanks, industrial buildings, gas station canopies and/or pump islands, as well as other indications of bulk hazardous material storage within the study area. Sanborn Fire Insurance Maps document historical property use through abbreviations and map symbols that identify commercial, industrial, residential and other land uses (**Appendix C**).

1.4.2 DATABASE SEARCHES

Database searches were made for records of known storage tank sites and known sites of hazardous materials generation, storage or contamination. Available information from federal, state, and local agency lists of: (a) known or potential hazardous waste sites and landfills; (b) sites currently under investigation for environmental violations; (c) sites which manufacture, generate, use, store, and/or dispose of hazardous materials or hazardous wastes; (d) sites which have

underground storage tanks (USTs); and (e) sites with recorded violations of regulations concerning USTs and hazardous materials/hazardous wastes. The database search is intended to identify facilities that may have the potential to impact surface and subsurface conditions on the Subject Property. A full listing of sites within the vicinity of the Subject Property is provided in **Appendix D**.

1.4.3 SITE RECONNIASSANCE

Pete Connelly from AES conducted a reconnaissance inspection of the Subject Property and adjacent properties on May 24, 2007. The purpose of the site reconnaissance is to examine for obvious physical indications of improper hazardous substance or petrochemical disposal such as stained soil or asphalt, stressed vegetation, sumps, partially buried drums, bulk underground fuel storage tanks, and other obvious signs of hazardous materials involvement. In addition, adjacent properties were visually inspected to the extent possible without trespassing on private property to determine if current land uses would affect the planned uses of Subject Property.

1.5 DEVIATIONS AND DATA GAPS

ASTM Standard 1527-05 requires any significant data gaps, deviations and deletions from the ASTM Standard to be identified and commented on in the Phase I. A significant data gap would be one that affected the ability to identify a REC on the Subject Property or adjacent properties.

Sanborn maps were not available for the Subject Property. There were no problems identifying past uses of the Subject Property; therefore the lack of Sanborn Maps is not considered a significant data gap for this ESA.

1.6 CREDENTIALS

Pete Connelly prepared this report under the professional supervision of David Zweig, P.E., who qualifies as an environmental professional (EP) as defined in the ASTM Standard 1527-05. Pete Connelly and David Zweig's signatures appear in **Section 6.0** of this Phase I, and their resumes are included as **Appendix G**.

1.7 CONCLUSIONS AND RECOMMENDATIONS

Based on information gathered while conducting this Phase I ESA, AES observed the following environmental conditions: Refer to **figure 3** for an aerial map showing the individual parcels.

- The Subject Property is comprised of seven legal parcels totaling 249.25 acres of mixed-use rural residential and agricultural land uses. The Subject Property parcels are either orchards or being used to grow alfalfa. Two of the parcels have houses on them, while

the remaining parcels are used strictly for agriculture. The use of agricultural chemicals on the Subject Property is regulated through a restricted materials permit issued by Yolo County Department of Agriculture (**Appendix F**). The possibility does exist that chemical fertilizers and pesticides would be detectable in the Subject Property soils or other environmental media on the site. However, unless use was excessive, it is not likely that the detectable levels of such fertilizers and chemicals would pose an unacceptable environmental risk. There are no records that indicate bulk storage of agricultural chemicals or excessive application of such chemicals on the Subject Property.

- The Subject Property is not listed on any regulatory agency database for hazardous materials involvement.
- A debris pile comprised of non-hazardous debris is located next to the metal storage building on the northeast corner of Parcel 2. The debris is mostly scrap metal, wood, automobile and tractor tires, an air conditioning unit, and an empty 55-gallon drum.
- There are three vacant houses on the Subject Property. One of the houses is located on the northeast corner of Parcel 2. The second house is located on the northeast corner of Parcel 6. This house has a garage that is being used to store approximately 30 five-gallon buckets as well as several one gallon buckets of paints and other building materials. The third house is located on the southwest corner of Parcel 6. The garage of this house contains paints, paint thinners, and a few one-gallon plastic and aluminum containers that were not labeled. Additionally, a 55-gallon drum was located on the north side of the residence that contained what appeared to be waste oil.
- Surplus building materials that are left over from previous construction projects are being stored next to the vacant house on the northeast corner of Parcel 6. These materials include wood and wire mesh fencing, steel rods and various metal connectors, plastic piping and irrigation hardware, light poles, and other materials.
- In addition to the building materials, agricultural equipment is also being stored in the northeast corner of Parcel 6. The equipment includes several portable sprayers, tractors, a portable lift for tree trimming, and several ATVs. There were no unusual odors or strong chemical smells that would indicate a release of hazardous materials in this storage area.

Based on the findings and conclusions of this Phase I ESA, AES has the following recommendations:

- Any chemicals that are no longer needed should be removed from the Subject Property. This includes all paints and paint thinners that are being stored in both garages on Parcel 6.
- The debris located on Parcel 2 should be removed and transported to a licensed facility.
- Any unidentified 55-gallon drums should be removed from the Subject Property.

SECTION 2.0

SITE DESCRIPTION

2.1 LOCATION AND LEGAL DESCRIPTION

The Subject Property is located off State Route 16 (SR-16) approximately 22 miles northwest of the town of Woodland in an unincorporated area of Yolo County (**Figures 2 and 3**). The Subject Property comprises seven legal parcels totaling approximately 249.25 acres. The Yolo County assessors' parcel numbers (APNs) for the Subject Property are included in **Table 1**.

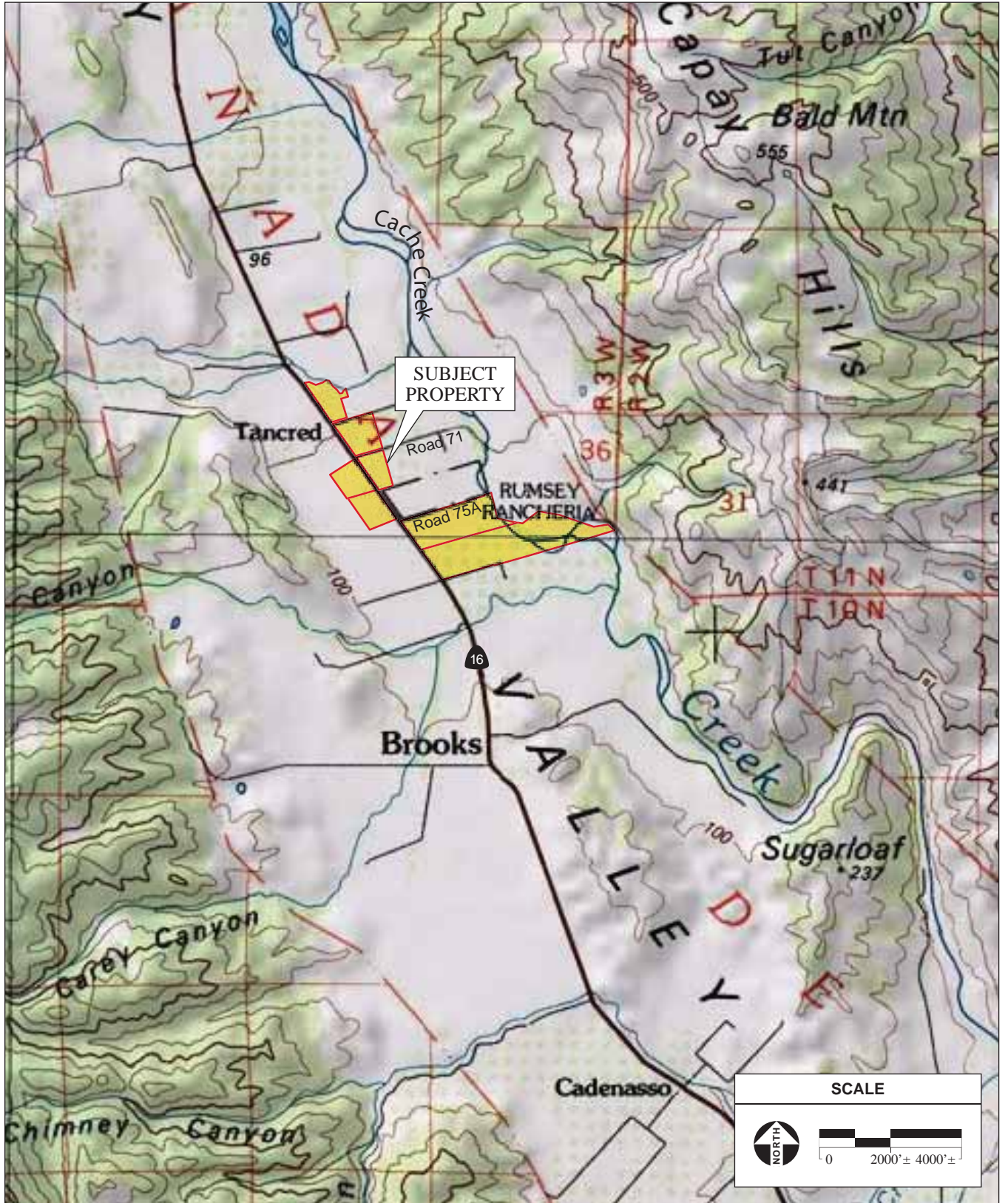
TABLE 1
SUBJECT PROPERTY PARCELS

Parcel	Former Owner	APN	Approximate Size (acres)
1	Yates	060-030-01	17.03
2	Yates	060-030-08	23.61
3	Yates	060-020-18	17.97
4	Yates	060-030-09	14.34
5	Yates	060-020-19	18.94
6	Davis	060-030-16	56.48
7	Davis	060-030-17	100.88
Total:			249.25

SOURCE: Analytical Environmental Services, 2007

2.2 SITE AND VICINITY CHARACTERISTICS

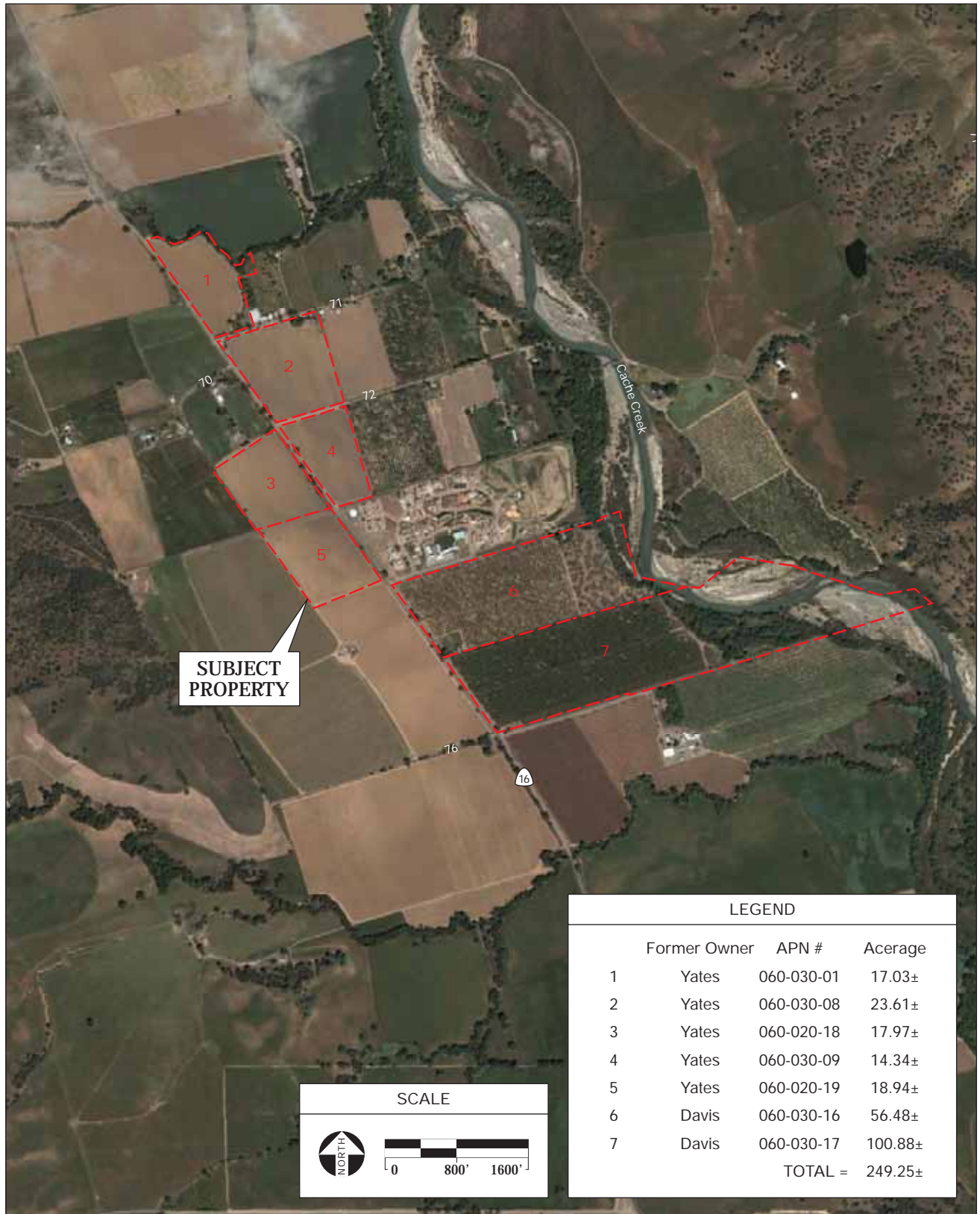
The Subject Property, also known as the former Davis and Yates properties are rural agricultural parcels located in the Capay Valley of Yolo County. Both properties are currently being farmed. The Davis property comprises two legal parcels located on the east side of State Route 16 (SR-16). The Davis property is bordered by the Rumsey Rancheria to the north, Cache Creek to the east, agricultural land to the south and SR-16 to the west. The Davis property includes an approximately 40-acre riparian area located adjacent to Cache Creek as well as two single-family residences with detached garage and associated storage areas. Both residences are located on Parcel 6. One residence is located on the western boundary next to SR-16. The second residence is located along the northeast corner of Parcel 6. The Yates property comprises five legal parcels located on either side of State Route 16. Three of the parcels are located east of SR-16 and two



SOURCE: "Esparto, CA" USGS 7.5 Minute Topographic Quadrangle; AES 2007

Davis and Yates Properties Phase I ESA / 201500 ■

Figure 2
Site and Vicinity



of the parcels are on the west side of SR-16. One residence with detached garage and barn is present on one of the parcels that is located on the east side of SR-16 (Parcel 2).

2.3 HYDROLOGY

The Subject Property is comprised of irrigated farmland with several agricultural watering systems in place. Most of the storm water percolates through the surface soils and into the shallow groundwater.

2.4 GEOLOGY AND SOIL

The rock stratigraphic unit of the Subject Property area is composed of the Franciscan complex of the Jurassic/Cretaceous-age, consisting of sediments derived from rapid erosion of highland areas. These sediments were deposited in coastal marine basins and subsequently uplifted by tectonic action related to subduction zone faulting. The lowlands of the proposed project area are late Quaternary alluvium that is composed of sand, silt, clay, and fine gravel deposited by streams and/or debris flows.

2.5 CURRENT USES OF THE SUBJECT PROPERTY

Pete Connelly from AES performed a site reconnaissance survey of the Subject Property on April 24, 2007. Current uses of the Subject Property are rural residential and agricultural. There are three vacant residences on the Subject Property. One of the residences is located on Parcel 2 and two of the residences are located on Parcel 6. The residences are equipped with septic systems and are supplied with water through private domestic wells. There is currently active farming on the Subject Property. Crops that are currently being grown include alfalfa, walnuts, and almonds. Chemicals that are used for farming are regulated through a restricted materials use permit issued through the Yolo County Department of Agriculture (**Appendix F**). The conditions observed during the site reconnaissance are described in **Section 3.2** of this ESA. Additionally, site photos showing conditions of the Subject Property during the site visit are shown in **Figures 4 through 8**.

2.6 HISTORICAL USES OF THE SUBJECT PROPERTY

According to historical aerials, the land use has not changed on the Subject Property since 1952. There are no records of a hazardous materials release on the Subject Property. Although many agricultural chemicals are highly toxic and if not stored and used properly, lead to an environmental risk. The Subject Property has historically been used for agriculture, therefore the possibility exists those chemical fertilizers and pesticides would be detectable in the Subject Property soils or other environmental media on the site. However, unless the use of chemical fertilizers is excessive, it is not likely that the detectable levels of such fertilizers and chemicals

would pose an unacceptable environmental risk. There are no records that indicate bulk storage of agricultural chemicals or excessive application of such chemicals on the Subject Property.

2.7 AERIAL PHOTOGRAPHS

Historical aerial photographs (**Appendix A**) and topographic maps (**Appendix B**) were reviewed for the Subject Property. Years available for review were 1957 (1"=800'), 1987 (1"=800'), 1993 (1"=800'), 1998 (1"=800'), and 2004 (1"=1600'). The 2001 aerial photograph is presented as **figure 3**. Aerial photographs were of varying scale and clarity. Historical aerial images offer detailed review of previous land uses on the Subject Property and adjacent properties.

1957 and 1987

Structures are visible on the Subject Property in the 1957 and 1987 aerial photographs. The structures are in the same general locations as the existing structures. The Subject Property is being used for agriculture as crop furrows and crops are visible. Adjacent properties and outlying areas are also rural residential and agricultural.

1993 through 2004

Similar to the previous photos, the Subject Property is being used for agriculture, however the crops appear to have changed to orchards on the Davis Property. The existing structures are visible in the photos. Adjacent properties and outlying areas are also rural residential and agricultural.

2.8 SANBORN FIRE INSURANCE MAPS

Sanborn Fire Insurance Maps do not provide coverage of the Subject Property. The no coverage documentation is provided in **Appendix C**.

SECTION 3.0

SITE RECONNAISSANCE AND INTERVIEWS

3.1 OBJECTIVE

The objective of the site reconnaissance is to identify current or historic hazardous materials involvement on the Subject Property or in the vicinity of the Subject Property. Hazardous materials involvement, or signature environmental conditions include the presence or likely presence of any hazardous materials or petroleum products that indicate an existing release, past release, or a threat of release into any structure on the property, soil, or groundwater. Signs of possible hazardous materials involvement would include any indications of underground storage tanks existing on the Subject Property, stained soils and/or unusual odors originating from the Subject Property, indications of an excavation or removal of soils, including patched asphalt and large debris piles, and other obvious signs of hazardous materials involvement.

Interviews included contacting individuals familiar with the Subject Property that are knowledgeable of historic and existing conditions relative to hazardous materials.

3.2 SITE RECONNAISSANCE FINDINGS

Pete Connelly from AES conducted a site reconnaissance of the Subject Property on April 24 , 2007. Adjacent properties were observed to the extend possible without trespassing. **Figures 4 through 8** shows site conditions at the time of the site visit. **Figure 3** shows Parcels 1 through 7 as referenced in the following section.

- The Subject Property comprises 249.25-acres of rural residential and agricultural parcels located on both the east and west sides of State Route 16.

Parcel 1

- Parcel 1 is a 17.03-acre almond orchard. It is the furthest north project parcel located on the east side of SR-16. Power lines, a pole-mounted transformer, and agricultural well are present along the frontage of State Route 16 (SR-16). An ephemeral drainage is present along a portion of the northern and eastern borders. There are no structures on Parcel 1 (**Photos 1 and 2**).

Parcel 2

- Parcel 2 is a 23.61-acre almond orchard located on the east side of SR-16. Two wells are present on Parcel 2. One well is an agricultural well present on the northwest corner and the second well is associated with the vacant house located on the northeast corner of Parcel 2 (**Photos 3 through 5**).
- An approximately 1100 square house is present on Parcel 2. The house is wood framed, concrete slab foundation, composition shingle roof, and detached metal storage building/garage (**Photos 6 and 7**).
- A debris piles in located next to the vacant house. The debris is primarily wood, tires, an empty 55-gallon drum, metal, and an air conditioning unit (**Photo 8**).
- A pole-mounted transformer is located next to the vacant house. The transformer is in good condition and does not appear to be leaking (**Photo 9**).

Parcel 3

- Parcel 3 is a 17.97-acre alfalfa field located on the west side of SR-16 (**Photo 10**).

Parcel 4

- Parcel 4 is a 14.34-acre almond orchard located on the east side of SR-16 (**Photo 11**).

Parcel 5

- Parcel 5 is an 18.94-acre alfalfa field located on the west side of SR-16 (**Photo 12**).

Parcel 6

- Parcel 6 is a 56.48-acre walnut orchard located on the east side if SR-16 and extends to Cache Creek to the east. Three wells are present on Parcel 6. One well is an agricultural well located approximately 100 feet east of SR-16, the other two wells are domestic wells associated with two residences (**Photos 13 through 15**).
- Two vacant houses are present on Parcel 6. One first house is located next to SR-16 on the southwest corner of Parcel 6 and is approximately 1200 square feet in size, wood framed, concrete slab foundation, composition shingle roof, and detached garage and barn. Several gallons of paint were being stored in the garage and a 55-gallon drum of what appeared to be waste oil was located behind the garage (**Photos 16 through 18**).

- The second house is located on the northeast corner of Parcel 6. The house is approximately 800 square feet in size with attached garage (**Photos 19 and 20**).
- A staging area is located east of the vacant house shown in **Photo 19**. The current property owner is storing left over building materials in this area. The building materials that are left over from construction projects on the neighboring property. In addition to the building materials, agricultural equipment is also being stored in this area (**Photos 21 through 23**).
- A large metal barn is located next to the staging area. The barn is used to store agricultural equipment. Behind the barn is two 55-gallon drums of used motor oil. There were no surface stains observed in the areas around the drums (**Photos 24 and 25**).
- Several pole-mounted transformers are located on Parcel 6. The first transformer is located next to the residence shown on **Photo 16**. The second transformer is located next to the agricultural well shown in **Photo 13**. The third transformer is located next to the vacant house shown in **Photo 19**. All three transformers appeared to be in good condition with no apparent leaks (**Photo 26**).

Parcel 7

- Parcel 7 is a 100.88-acre walnut orchard. It is the furthest south project parcel located on the east side of SR-16, extending to the opposite side of Cache Creek to the east. There are no buildings on Parcel 7 (**Photos 27 through 29**).
- One agricultural well is located on the southwest corner of Parcel 7. Two five-gallon buckets containing hydraulic fluid and motor oil were being observed next to the well (**Photo 30**).

ADJACENT PROPERTIES

AES performed a survey of adjacent properties to the extent possible without trespassing. The purpose is to identify adjacent businesses and determine if current land uses would affect the planned use of the Subject Property.

- North: A riparian area associated with an unnamed ephemeral drainage borders the furthest north project parcel (Parcel 1). Rumsey Rancheria borders Parcel 6 to the north. The remainder of the parcels are bordered by agricultural properties.
- South: Undeveloped, agricultural, and rural residential.

- East: Cache Creek, agricultural, and rural residential.
- West: Undeveloped and rural residential.

3.3 INTERVIEWS AND QUESTIONNAIRES

A standard property owner questionnaire was sent to the current property owner on April 24, 2007. A standard user questionnaire was also sent to the current owner of the Subject Property. The questionnaires are included as **Appendix E**.



Par el 1 a i g o th ho i g po erli e alo g SR 16



Par el 1 a i g ea t ho i g the riparia area alo g the propert bo ar



3 Par el 2 a i g o thea t



Agri lt ral ell lo ate o the orthea t or er o Par el 2



Do e ti ell lo ate ext to the a a tho e o Par el 2



a a tho e o Par el 2



Detail of metal storage building/garage next to the a a t h o e o Par el 2



o h a a r o e b r i p i l e o Par el 2



Pole o t e t r a o r e r o Par el 2



Par el 3 l o a t e o t h e e t i e o S R 1 6
Photo t a e a i g o t h e a t



Par el 4 a i g o r t h



Par el a i g o r t h e t i t h S R 1 6 o r i g h t



3 Agricultural well located on Parcel 6 next to SR 16



Door to utility room located on Parcel 6



Door to utility room located on Parcel 6



Address of Parcel 6



Paint stored in the garage located next to the utility room on Parcel 6



A gallon of paint stored in the garage on Parcel 6



Photo of the structure or area
 on Parcel 6



Paint and other materials in
 garage next to the residence in the previous photo



Buildings and other items
 on Parcel 6



Building



3 Agricultural equipment on Parcel 6



metal building on Parcel 6



PHOTO 25: 55-gallon drums on Parcel 6.



PHOTO 26: One of the pole-mounted transformers on Parcel 6.



PHOTO 27: The southern border of Parcel 7 facing east. Parcel 7 is on the left side of the photo.



PHOTO 28: The northern portion of Parcel 7 facing west. Parcel 7 is on the left and Parcel 6 is on the right.



PHOTO 29: Western border of Parcel 7 facing north with SR-16 shown on the left.



PHOTO 30: Agricultural well, hydraulic fluid and motor oils on Parcel 7.

SECTION 4.0

RECORDS REVIEW

4.1 DATABASE SEARCH

Database searches were conducted for records of known storage tank sites and known sites of hazardous materials generation, storage, and/or contamination. Databases were searched for sites and listings up to two miles from a point roughly equivalent to the center of the Subject Property. The environmental database review was accomplished by using the services of a computerized search firm *Environmental Data Resources Inc.* (EDR). EDR uses a geographical information system to plot locations of past or previous hazardous materials involvement. AES reviewed the EDR report to determine if the Subject Property and adjacent sites are listed on regulatory agency databases. The purpose is to determine if adjacent sites will impact surface and/or subsurface conditions on the Subject Property. Included in the EDR database report was a list of “unmapped sites”. AES reviewed the list of unmapped sites for the properties that may be located within the search radius specified for each governmental database. These sites do not appear to be located within the applicable search radius of the Subject Property. The complete list of reviewed databases is provided in the EDR report, included in **Appendix D** and is summarized in **Table 1**. Information on past and/or current hazardous materials involvement involving adjacent properties is summarized in **Section 4.2.2**.

4.2 HAZARDOUS MATERIALS INVOLVEMENT

A regulatory agency database report was performed to identify locations of past and/or current hazardous materials involvement. Regulatory agency databases were searched for records of known storage tank sites and known sites of hazardous materials generation, storage, or contamination, or where violations pertaining to storage and/or use of hazardous materials have occurred. Databases were searched for sites and listings up to one mile from a point roughly equivalent to the center of Subject Property. Although a site may be listed within the database report, this does not mean the site is currently contaminated or will impact the environmental quality of the Subject Property. It should be noted that the database search is only as accurate as the data entered into the government agency maintained databases and the date on which those databases were last updated. Installation of underground storage tanks or hazardous material releases, if not reported to the appropriate agency, would not be listed on any of the databases searched.

TABLE 2
ENVIRONMENTAL DATA RESOURCES (EDR)
SUMMARY OF AGENCY DATABASES

Agency Database	Survey Distance	Sites Identified
Federal Superfund Liens (NPL ¹ RECOVERY)	2.0 miles	0
Hazardous Materials Information Reporting System (HMIRS)	1.0 miles	0
U.S. EPA Emergency Response Notification System (ERNS) List	1.0 miles	0
U.S. EPA RCRA Registered Large and Small Generators of Hazardous Waste (RCRIS-LQG and RCRIS-SQG)	1.25 miles	0
Brownfields Sites (US BROWNFIELDS)	1.5 miles	0
U.S. Engineering Controls ²	1.5 miles	0
U.S. Institutional Controls ³	1.5 miles	0
Department of Defense Sites (DOD)	2.0 miles	0
Open Dump Inventory (ODI)	1.5 miles	0
Formerly Used Defense Sites (FUDS)	2.0 miles	0
Historical State Hazardous Wastes Sites (Hist Cal-Sites)	2.0 miles	0
California Department of Health Services Bond Expenditure Plan (CA Bond Exp. Plan)	2.0 miles	0
California State Hazardous Wastes and Substances Sites (Cortese)	1.5 miles	0
Facility and Hazardous Materials Manifest Data (HAZNET)	1.0 miles	1
California Hazardous Material Incident Report System (CHMIRS)	1.0 miles	0
State Listing of Recycling Facilities (SWRCY)	1.5 miles	0
Leaking Underground Storage Tank (LUST) Sites	1.5 miles	0
State Facilities Inventory System (CA FID UST)	1.25 miles	0
State Solid Waste Information System (SWF/LF)	1.25 miles	0
State Spills, Leaks, Investigations, and Cleanups Listing (SLIC)	1.5 miles	0
State Hazardous Substance Storage Container Database (HIST UST)	1.25 miles	1
Statewide Environmental Evaluation and Planning System (SWEEPS UST)	1.25 miles	0
State Proposition 65 Notification Records (Notify 65)	1.25 miles	0
Voluntary Cleanup Program Properties (VCP)	1.5 miles	0
Drycleaners (DRYCLEANERS)	2.0 miles	0
Emission Inventory Data (EMI)	1.25 miles	0
DTSC's Site Mitigation and Brownfields Reuse Program's EnviroStar Database (ENVIROSTOR)	2.0 miles	0

¹National Priority List

²Engineering controls include various forms of caps, building foundations, liners, and treatment methods to eliminate exposure pathways into environmental media (soils, water) or affect human health.

³Institutional controls include administrative measures such as groundwater use restrictions, construction restrictions, property use restrictions, and post remediation care requirements.

Source: Environmental Data Resources, 2007

4.2.1 SUBJECT PROPERTY

The Subject Property was not listed on any of the regulatory agency databases that were searched by EDR.

4.2.2 ADJACENT PROPERTIES

Two sites were identified within the project area. The first listing is the Yolo County Control and Water property located at 9444 State Highway 16 (SR-16), Woodland California. The radius map in the database report identifies the site as being located off SR-16 immediately west of Parcel 6. The database report lists two underground storage tanks at this location as well. There are no reported leaks or spills listed in the database report therefore it is not likely that the presence of these tanks will affect the environmental quality of the Subject Property.

The second site is listed as the WA Craig property located at 7909 SR-16. This site is listed on the Haznet database as producing 2,375 tons of empty containers that are 30 gallons or more in size. The empty containers are taken to a recycler. This site does not pose an environmental threat to the Subject Property.

SECTION 5.0

FINDINGS AND CONCLUSIONS

This Phase I Environmental Site Assessment was performed in conformance with the scope and limitations of ASTM Standard Practice E1527-05 and BIA guidelines (602 DM Chapter 2). Based on information gathered while conducting this Phase I ESA, AES observed the following environmental conditions:

- The Subject Property is comprised of seven legal parcels totaling 249.25 acres of mixed-use rural residential and agricultural land uses. The Subject Property parcels are either orchards or being used to grow alfalfa. Two of the parcels have houses on them, while the remaining parcels are used strictly for agriculture. The use of agricultural chemicals on the Subject Property is regulated through a restricted materials permit issued by Yolo County Department of Agriculture (**Appendix F**). The possibility does exist that chemical fertilizers and pesticides would be detectable in the Subject Property soils or other environmental media on the site. However, unless use was excessive, it is not likely that the detectable levels of such fertilizers and chemicals would pose an unacceptable environmental risk. There are no records that indicate bulk storage of agricultural chemicals or excessive application of such chemicals on the Subject Property.
- The Subject Property is not listed on any regulatory agency database for hazardous materials involvement.
- A debris pile comprised of non-hazardous debris is located next to the metal storage building on the northeast corner of Parcel 2. The debris is mostly scrap metal, wood, automobile and tractor tires, an air conditioning unit, and an empty 55-gallon drum.
- There are three vacant houses on the Subject Property. One of the houses is located on the northeast corner of Parcel 2. The second house is located on the northeast corner of Parcel 6. This house has a garage that is being used to store approximately 30 five-gallon buckets as well as several one gallon buckets of paints and other building materials. The third house is located on the southwest corner of Parcel 6. The garage of this house contains paints, paint thinners, and a few one-gallon plastic and aluminum containers that

were not labeled. Additionally, a 55-gallon drum was located on the north side of the residence that contained what appeared to be waste oil.

- Surplus building materials that are left over from previous construction projects are being stored next to the vacant house on the northeast corner of Parcel 6. These materials include wood and wire mesh fencing, steel rods and various metal connectors, plastic piping and irrigation hardware, light poles, and other materials.
- In addition to the building materials, agricultural equipment is also being stored in the northeast corner of Parcel 6. The equipment includes several portable sprayers, tractors, a portable lift for tree trimming, and several ATVs. There were no unusual odors or strong chemical smells that would indicate a release of hazardous materials in this storage area.

Based on the findings and conclusions of this Phase I ESA, AES has the following recommendations:


- Any chemicals that are no longer needed should be removed from the Subject Property. This includes all paints and paint thinners that are being stored in both garages on Parcel 6.
- The debris located on Parcel 2 should be removed and transported to a licensed facility.
- Any unidentified 55-gallon drums should be removed from the Subject Property.


SECTION 6.0

REPORT AUTHORS AND REFERENCES

REPORT PREPARATION

Analytical Environmental Services
1801 7th Street, Suite 100
Sacramento, CA 95814

Author: 
Pete Connelly, Associate

Review: 
David Zweig, President



REFERENCES

American Society for Testing and Materials (ASTM) 2005. Practice E1527-05: "Standard Practice for Environmental Site Assessments: Phase I Environmental Site Assessment Process."

Environmental Data Resources (EDR). 2007. Rumsey Rancheria Davis and Yates Properties, State Hwy 16, Brooks, CA. EDR Radius Map with GeoCheck[®]. April 24, 2007. EDR inquiry number 1909619.2s

U.S. DOI, 1995. United States Department of Interior: Department Manuel Part 602: Land Acquisition, Exchange and Disposal. Effective September 9, 1995. Online information accessed on May 15, 2007. <http://elips.doi.gov/elips/release/3047.htm>

APPENDICES

APPENDIX A

HISTORICAL AERIAL PHOTOGRAPHS



The EDR Aerial Photo Decade Package

**Rumsey Rancheria Davis and Yates
State Hwy 16
Brooks, CA 95606**

Inquiry Number: 1909619.5

April 24, 2007

The Standard in Environmental Risk Information

440 Wheelers Farms Road
Milford, Connecticut 06461

Nationwide Customer Service

Telephone: 1-800-352-0050
Fax: 1-800-231-6802
Internet: www.edrnet.com

EDR Aerial Photo Decade Package

Environmental Data Resources, Inc. (EDR) Aerial Photo Decade Package is a screening tool designed to assist environmental professionals in evaluating potential liability on a target property resulting from past activities. EDRs professional researchers provide digitally reproduced historical aerial photographs, and when available, provide one photo per decade.

When delivered electronically by EDR, the aerial photo images included with this report are for ONE TIME USE ONLY. Further reproduction of these aerial photo images is prohibited without permission from EDR. For more information contact your EDR Account Executive.

Thank you for your business.

Please contact EDR at 1-800-352-0050
with any questions or comments.

Disclaimer - Copyright and Trademark Notice

This Report contains certain information obtained from a variety of public and other sources reasonably available to Environmental Data Resources, Inc. It cannot be concluded from this Report that coverage information for the target and surrounding properties does not exist from other sources. **NO WARRANTY EXPRESSED OR IMPLIED, IS MADE WHATSOEVER IN CONNECTION WITH THIS REPORT. ENVIRONMENTAL DATA RESOURCES, INC. SPECIFICALLY DISCLAIMS THE MAKING OF ANY SUCH WARRANTIES, INCLUDING WITHOUT LIMITATION, MERCHANTABILITY OR FITNESS FOR A PARTICULAR USE OR PURPOSE. ALL RISK IS ASSUMED BY THE USER. IN NO EVENT SHALL ENVIRONMENTAL DATA RESOURCES, INC. BE LIABLE TO ANYONE, WHETHER ARISING OUT OF ERRORS OR OMISSIONS, NEGLIGENCE, ACCIDENT OR ANY OTHER CAUSE, FOR ANY LOSS OF DAMAGE, INCLUDING, WITHOUT LIMITATION, SPECIAL, INCIDENTAL, CONSEQUENTIAL, OR EXEMPLARY DAMAGES. ANY LIABILITY ON THE PART OF ENVIRONMENTAL DATA RESOURCES, INC. IS STRICTLY LIMITED TO A REFUND OF THE AMOUNT PAID FOR THIS REPORT.** Purchaser accepts this Report AS IS. Any analyses, estimates, ratings, environmental risk levels or risk codes provided in this Report are provided for illustrative purposes only, and are not intended to provide, nor should they be interpreted as providing any facts regarding, or prediction or forecast of, any environmental risk for any property. Only a Phase I Environmental Site Assessment performed by an environmental professional can provide information regarding the environmental risk for any property. Additionally, the information provided in this Report is not to be construed as legal advice.

Copyright 2007 by Environmental Data Resources, Inc. All rights reserved. Reproduction in any media or format, in whole or in part, of any report or map of Environmental Data Resources, Inc., or its affiliates, is prohibited without prior written permission.

EDR and its logos (including Sanborn and Sanborn Map) are trademarks of Environmental Data Resources, Inc. or its affiliates. All other trademarks used herein are the property of their respective owners.

Date EDR Searched Historical Sources:

Aerial Photography April 24, 2007

Target Property:

State Hwy 16

Brooks, CA 95606

<u>Year</u>	<u>Scale</u>	<u>Details</u>	<u>Source</u>
1957	Aerial Photograph. Scale: 1"=800'	Flight Year: 1957	Cartwright
1987	Aerial Photograph. Scale: 1"=800'	Flight Year: 1987	USGS
1993	Aerial Photograph. Scale: 1"=800'	Flight Year: 1993	USGS
1998	Aerial Photograph. Scale: 1"=800'	Flight Year: 1998	USGS



INQUIRY #: 1909619.5

YEAR: 1957

| = 800'





INQUIRY #: 1909619.5

YEAR: 1987

| = 800'





INQUIRY #: 1909619.5

YEAR: 1993

| = 800'





INQUIRY #: 1909619.5

YEAR: 1998

| = 800'



APPENDIX B

HISTORICAL TOPOGRAPHIC MAPS



EDR® Environmental
Data Resources Inc

EDR Historical Topographic Map Report

**Rumsey Rancheria Davis and Yates
Properties**

**State Hwy 16
Brooks, CA 95606**

Inquiry Number: 1909619.4

April 24, 2007

The Standard in Environmental Risk Information

440 Wheelers Farms Rd
Milford, Connecticut 06461

Nationwide Customer Service

Telephone: 1-800-352-0050
Fax: 1-800-231-6802
Internet: www.edrnet.com

EDR Historical Topographic Map Report

Environmental Data Resources, Inc.s (EDR) Historical Topographic Map Report is designed to assist professionals in evaluating potential liability on a target property resulting from past activities. EDRs Historical Topographic Map Report includes a search of a collection of public and private color historical topographic maps, dating back to the early 1900s.

Thank you for your business.
Please contact EDR at 1-800-352-0050
with any questions or comments.

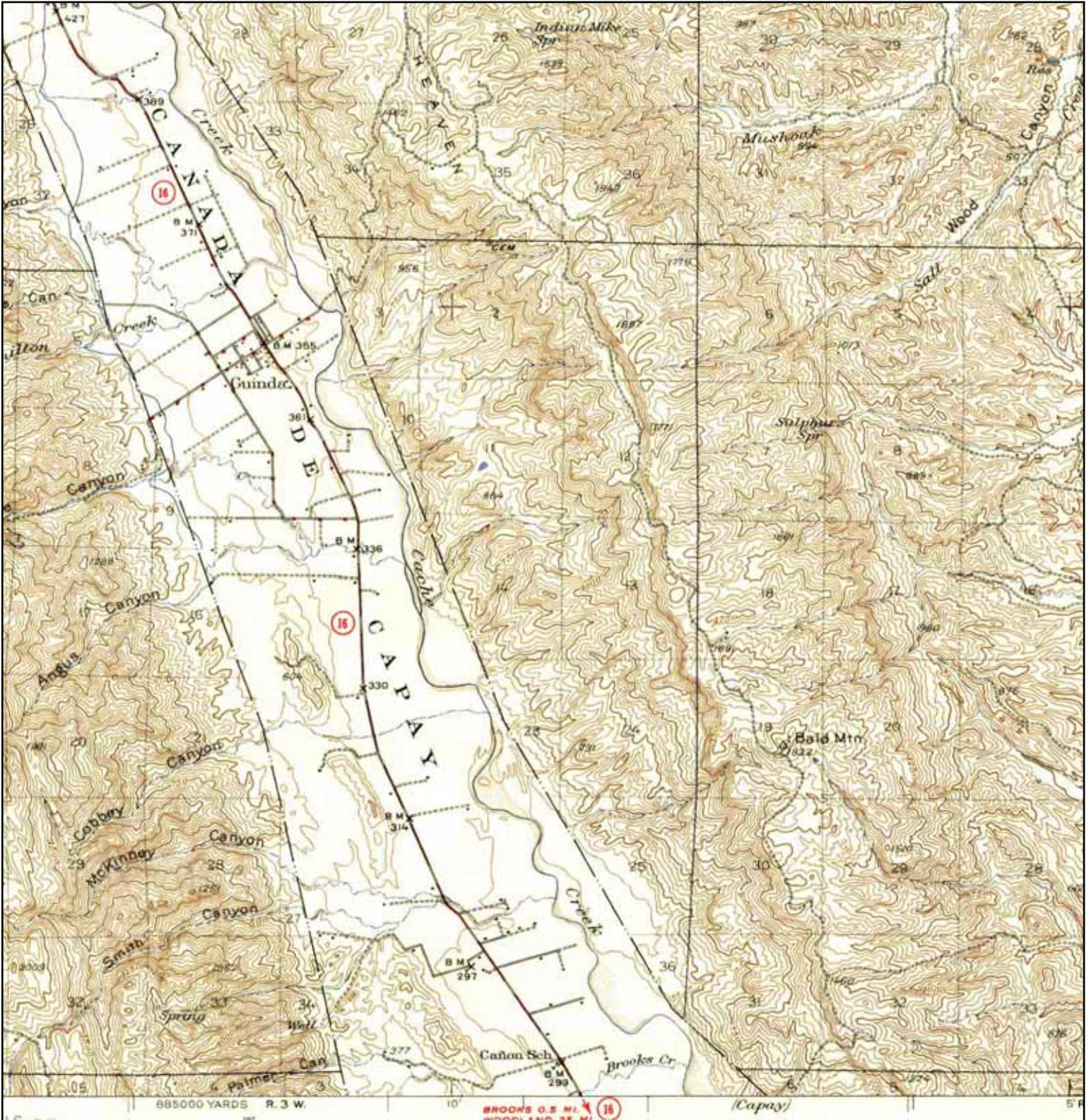
Disclaimer - Copyright and Trademark Notice

This Report contains certain information obtained from a variety of public and other sources reasonably available to Environmental Data Resources, Inc. It cannot be concluded from this Report that coverage information for the target and surrounding properties does not exist from other sources. **NO WARRANTY EXPRESSED OR IMPLIED, IS MADE WHATSOEVER IN CONNECTION WITH THIS REPORT. ENVIRONMENTAL DATA RESOURCES, INC. SPECIFICALLY DISCLAIMS THE MAKING OF ANY SUCH WARRANTIES, INCLUDING WITHOUT LIMITATION, MERCHANTABILITY OR FITNESS FOR A PARTICULAR USE OR PURPOSE. ALL RISK IS ASSUMED BY THE USER. IN NO EVENT SHALL ENVIRONMENTAL DATA RESOURCES, INC. BE LIABLE TO ANYONE, WHETHER ARISING OUT OF ERRORS OR OMISSIONS, NEGLIGENCE, ACCIDENT OR ANY OTHER CAUSE, FOR ANY LOSS OF DAMAGE, INCLUDING, WITHOUT LIMITATION, SPECIAL, INCIDENTAL, CONSEQUENTIAL, OR EXEMPLARY DAMAGES. ANY LIABILITY ON THE PART OF ENVIRONMENTAL DATA RESOURCES, INC. IS STRICTLY LIMITED TO A REFUND OF THE AMOUNT PAID FOR THIS REPORT.** Purchaser accepts this Report AS IS. Any analyses, estimates, ratings, environmental risk levels or risk codes provided in this Report are provided for illustrative purposes only, and are not intended to provide, nor should they be interpreted as providing any facts regarding, or prediction or forecast of, any environmental risk for any property. Only a Phase I Environmental Site Assessment performed by an environmental professional can provide information regarding the environmental risk for any property. Additionally, the information provided in this Report is not to be construed as legal advice.

Copyright 2007 by Environmental Data Resources, Inc. All rights reserved. Reproduction in any media or format, in whole or in part, of any report or map of Environmental Data Resources, Inc., or its affiliates, is prohibited without prior written permission.

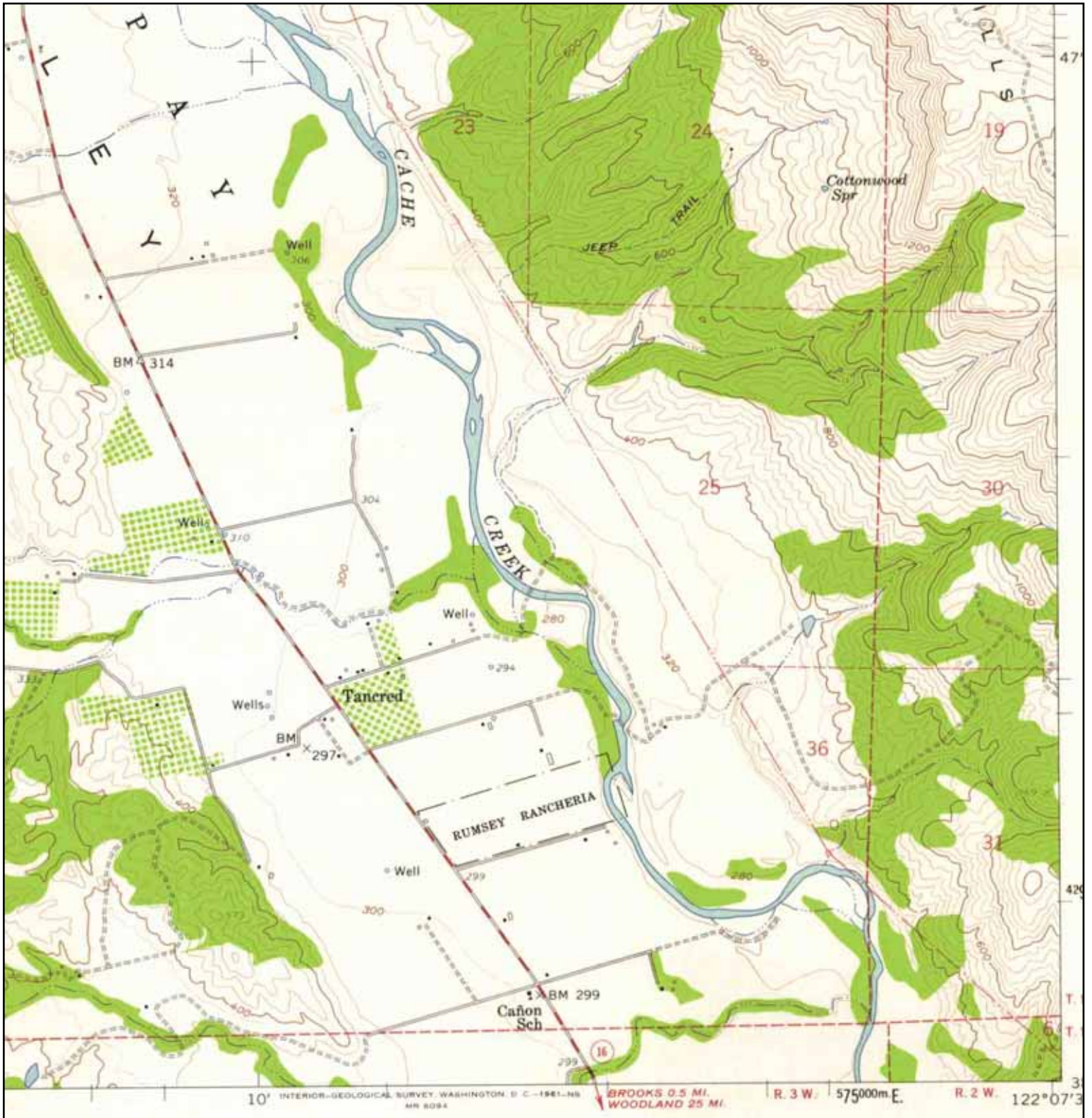
EDR and its logos (including Sanborn and Sanborn Map) are trademarks of Environmental Data Resources, Inc. or its affiliates. All other trademarks used herein are the property of their respective owners.


Historical Topographic Map



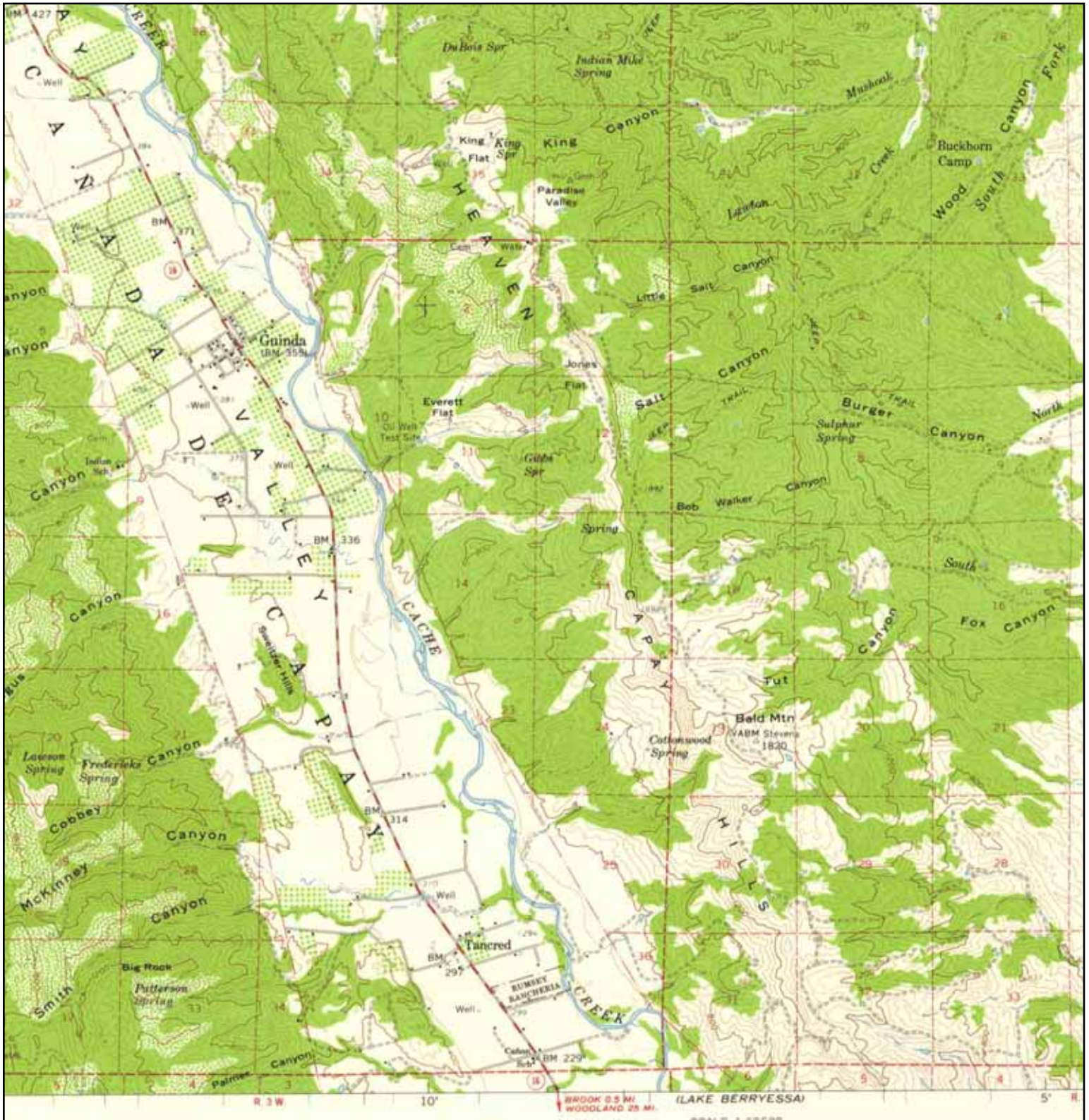
<p>N ↑</p>	TARGET QUAD	SITE NAME:	CLIENT:
	NAME: RUMSEY	Rumsey Rancheria	AES
	MAP YEAR: 1945	Davis and Yates	CONTACT: Pete Connelly
	SERIES: 15	ADDRESS: State Hwy 16	INQUIRY#: 1909619.4
	SCALE: 1:62500	Brooks, CA 95606	RESEARCH DATE: 04/24/2007
	LAT/LONG: 38.7627 / 122.1522		

Historical Topographic Map



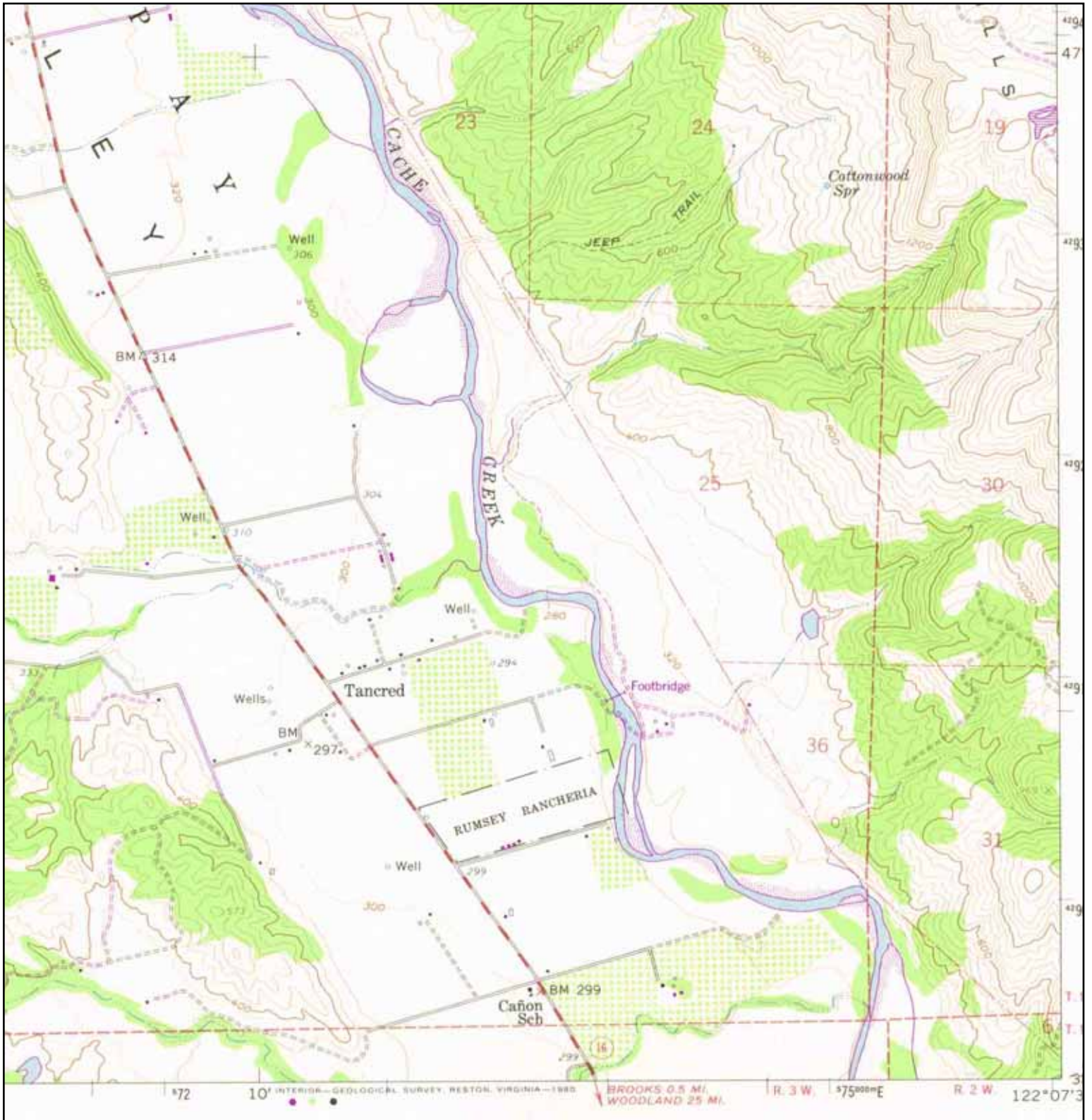
	TARGET QUAD NAME: GUINDA MAP YEAR: 1959	SITE NAME: Rumsey Rancheria Davis and Yates ADDRESS: State Hwy 16 Brooks, CA 95606	CLIENT: AES CONTACT: Pete Connelly INQUIRY#: 1909619.4 RESEARCH DATE: 04/24/2007
	SERIES: 7.5 SCALE: 1:62500	LAT/LONG: 38.7627 / 122.1522	


Historical Topographic Map



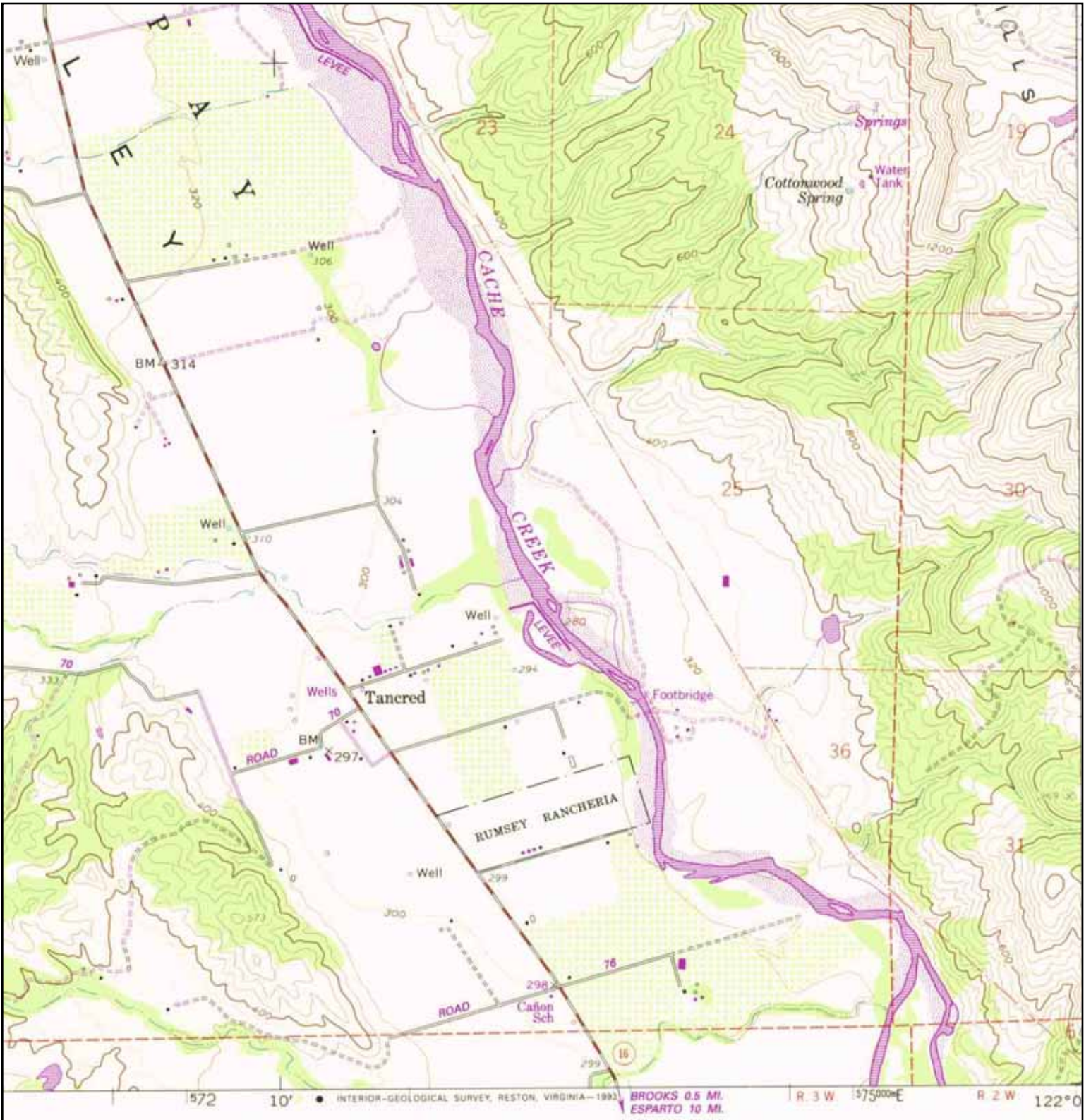
	TARGET QUAD	SITE NAME:	Rumsey Rancheria	CLIENT:	AES
	NAME: GUINDA	ADDRESS:	Davis and Yates	CONTACT:	Pete Connelly
	MAP YEAR: 1959	LAT/LONG:	State Hwy 16	INQUIRY#:	1909619.4
	SERIES: 15		Brooks, CA 95606	RESEARCH DATE:	04/24/2007
	SCALE: 1:62500				


Historical Topographic Map



N 	TARGET QUAD NAME: GUINDA MAP YEAR: 1980	SITE NAME: Rumsey Rancheria Davis and Yates	CLIENT: AES
	SERIES: 7.5 SCALE: 1:24000	ADDRESS: State Hwy 16 Brooks, CA 95606	CONTACT: Pete Connelly INQUIRY#: 1909619.4 RESEARCH DATE: 04/24/2007

Historical Topographic Map



N 	TARGET QUAD NAME: GUINDA MAP YEAR: 1993	SITE NAME: Rumsey Rancheria Davis and Yates ADDRESS: State Hwy 16 Brooks, CA 95606	CLIENT: AES CONTACT: Pete Connelly INQUIRY#: 1909619.4 RESEARCH DATE: 04/24/2007
	SERIES: 7.5 SCALE: 1:24000	LAT/LONG: 38.7627 / 122.1522	

APPENDIX C

EDR SANBORN MAP NO COVERAGE DOCUMENT



"Linking Technology with Tradition"®

Sanborn® Map Report

Ship To: Pete Connelly
AES
1801 7th Street
Sacramento, CA 95814

Order Date: 4/23/2007 **Completion Date:** 4/24/2007
Inquiry #: 1909619.3s
P.O. #: 201500 (001)
Site Name: Rumsey Rancheria Davis and Yates

Customer Project: Rumsey
1020823VLA 916-447-3479

Address: State Hwy 16
City/State: Brooks, CA 95606
Cross Streets:

This document reports that the largest and most complete collection of Sanborn fire insurance maps has been reviewed based on client supplied information, and fire insurance maps depicting the target property at the specified address were not identified.

NO COVERAGE

This Report contains certain information obtained from a variety of public and other sources reasonably available to Environmental Data Resources, Inc. It cannot be concluded from this Report that coverage information for the target and surrounding properties does not exist from other sources. NO WARRANTY EXPRESSED OR IMPLIED, IS MADE WHATSOEVER IN CONNECTION WITH THIS REPORT. ENVIRONMENTAL DATA RESOURCES, INC. SPECIFICALLY DISCLAIMS THE MAKING OF ANY SUCH WARRANTIES, INCLUDING WITHOUT LIMITATION, MERCHANTABILITY OR FITNESS FOR A PARTICULAR USE OR PURPOSE. ALL RISK IS ASSUMED BY THE USER. IN NO EVENT SHALL ENVIRONMENTAL DATA RESOURCES, INC. BE LIABLE TO ANYONE, WHETHER ARISING OUT OF ERRORS OR OMISSIONS, NEGLIGENCE, ACCIDENT OR ANY OTHER CAUSE, FOR ANY LOSS OF DAMAGE, INCLUDING, WITHOUT LIMITATION, SPECIAL, INCIDENTAL, CONSEQUENTIAL, OR EXEMPLARY DAMAGES. ANY LIABILITY ON THE PART OF ENVIRONMENTAL DATA RESOURCES, INC. IS STRICTLY LIMITED TO A REFUND OF THE AMOUNT PAID FOR THIS REPORT. Purchaser accepts this Report AS IS. Any analyses, estimates, ratings, environmental risk levels or risk codes provided in this Report are provided for illustrative purposes only, and are not intended to provide, nor should they be interpreted as providing any facts regarding, or prediction or forecast of, any environmental risk for any property. Only a Phase I Environmental Site Assessment performed by an environmental professional can provide information regarding the environmental risk for any property. Additionally, the information provided in this Report is not to be construed as legal advice.

APPENDIX D

EDR DATABASE REPORT



EDR® Environmental
Data Resources Inc

The EDR Radius Map with GeoCheck®

**Rumsey Rancheria Davis and Yates Properties
State Hwy 16
Brooks, CA 95606**

Inquiry Number: 1909619.2s

April 24, 2007

The Standard in Environmental Risk Information

440 Wheelers Farms Road
Milford, Connecticut 06461

Nationwide Customer Service

Telephone: 1-800-352-0050
Fax: 1-800-231-6802
Internet: www.edrnet.com

TABLE OF CONTENTS

<u>SECTION</u>	<u>PAGE</u>
Executive Summary	ES1
Overview Map	2
Detail Map	3
Map Findings Summary	4
Map Findings	6
Orphan Summary	8
Government Records Searched/Data Currency Tracking	GR-1
 <u>GEOCHECK ADDENDUM</u>	
Physical Setting Source Addendum	A-1
Physical Setting Source Summary	A-2
Physical Setting Source Map	A-7
Physical Setting Source Map Findings	A-8
Physical Setting Source Records Searched	A-13

Thank you for your business.
Please contact EDR at 1-800-352-0050
with any questions or comments.

Disclaimer - Copyright and Trademark Notice

This Report contains certain information obtained from a variety of public and other sources reasonably available to Environmental Data Resources, Inc. It cannot be concluded from this Report that coverage information for the target and surrounding properties does not exist from other sources. **NO WARRANTY EXPRESSED OR IMPLIED, IS MADE WHATSOEVER IN CONNECTION WITH THIS REPORT. ENVIRONMENTAL DATA RESOURCES, INC. SPECIFICALLY DISCLAIMS THE MAKING OF ANY SUCH WARRANTIES, INCLUDING WITHOUT LIMITATION, MERCHANTABILITY OR FITNESS FOR A PARTICULAR USE OR PURPOSE. ALL RISK IS ASSUMED BY THE USER. IN NO EVENT SHALL ENVIRONMENTAL DATA RESOURCES, INC. BE LIABLE TO ANYONE, WHETHER ARISING OUT OF ERRORS OR OMISSIONS, NEGLIGENCE, ACCIDENT OR ANY OTHER CAUSE, FOR ANY LOSS OF DAMAGE, INCLUDING, WITHOUT LIMITATION, SPECIAL, INCIDENTAL, CONSEQUENTIAL, OR EXEMPLARY DAMAGES. ANY LIABILITY ON THE PART OF ENVIRONMENTAL DATA RESOURCES, INC. IS STRICTLY LIMITED TO A REFUND OF THE AMOUNT PAID FOR THIS REPORT.** Purchaser accepts this Report "AS IS". Any analyses, estimates, ratings, environmental risk levels or risk codes provided in this Report are provided for illustrative purposes only, and are not intended to provide, nor should they be interpreted as providing any facts regarding, or prediction or forecast of, any environmental risk for any property. Only a Phase I Environmental Site Assessment performed by an environmental professional can provide information regarding the environmental risk for any property. Additionally, the information provided in this Report is not to be construed as legal advice.

Copyright 2007 by Environmental Data Resources, Inc. All rights reserved. Reproduction in any media or format, in whole or in part, of any report or map of Environmental Data Resources, Inc., or its affiliates, is prohibited without prior written permission.

EDR and its logos (including Sanborn and Sanborn Map) are trademarks of Environmental Data Resources, Inc. or its affiliates. All other trademarks used herein are the property of their respective owners.

EXECUTIVE SUMMARY

A search of available environmental records was conducted by Environmental Data Resources, Inc (EDR). The report was designed to assist parties seeking to meet the search requirements of EPA's Standards and Practices for All Appropriate Inquiries (40 CFR Part 312), the ASTM Standard Practice for Environmental Site Assessments (E 1527-05) or custom requirements developed for the evaluation of environmental risk associated with a parcel of real estate.

TARGET PROPERTY INFORMATION

ADDRESS

STATE HWY 16
BROOKS, CA 95606

COORDINATES

Latitude (North): 38.762700 - 38° 45' 45.7"
Longitude (West): 122.152200 - 122° 9' 7.9"
Universal Transverse Mercator: Zone 10
UTM X (Meters): 573659.6
UTM Y (Meters): 4290577.5
Elevation: 292 ft. above sea level

USGS TOPOGRAPHIC MAP ASSOCIATED WITH TARGET PROPERTY

Target Property Map: 38122-G2 GUINDA, CA
Most Recent Revision: 1993

South Map: 38122-F2 BROOKS, CA
Most Recent Revision: 1993

TARGET PROPERTY SEARCH RESULTS

The target property was not listed in any of the databases searched by EDR.

DATABASES WITH NO MAPPED SITES

No mapped sites were found in EDR's search of available ("reasonably ascertainable ") government records either on the target property or within the search radius around the target property for the following databases:

FEDERAL RECORDS

NPL..... National Priority List
Proposed NPL..... Proposed National Priority List Sites
Delisted NPL..... National Priority List Deletions
NPL LIENS..... Federal Superfund Liens
CERCLIS..... Comprehensive Environmental Response, Compensation, and Liability Information System
CERC-NFRAP..... CERCLIS No Further Remedial Action Planned

EXECUTIVE SUMMARY

CORRACTS	Corrective Action Report
RCRA-TSDF	Resource Conservation and Recovery Act Information
RCRA-LQG	Resource Conservation and Recovery Act Information
RCRA-SQG	Resource Conservation and Recovery Act Information
ERNS	Emergency Response Notification System
HMIRS	Hazardous Materials Information Reporting System
US ENG CONTROLS	Engineering Controls Sites List
US INST CONTROL	Sites with Institutional Controls
DOD	Department of Defense Sites
FUDS	Formerly Used Defense Sites
US BROWNFIELDS	A Listing of Brownfields Sites
CONSENT	Superfund (CERCLA) Consent Decrees
ROD	Records Of Decision
UMTRA	Uranium Mill Tailings Sites
ODI	Open Dump Inventory
TRIS	Toxic Chemical Release Inventory System
TSCA	Toxic Substances Control Act
FTTS	FIFRA/ TSCA Tracking System - FIFRA (Federal Insecticide, Fungicide, & Rodenticide Act)/TSCA (Toxic Substances Control Act)
SSTS	Section 7 Tracking Systems
ICIS	Integrated Compliance Information System
RADINFO	Radiation Information Database
HIST FTTS	FIFRA/TSCA Tracking System Administrative Case Listing
US CDL	Clandestine Drug Labs
LUCIS	Land Use Control Information System
DOT OPS	Incident and Accident Data
PADS	PCB Activity Database System
MLTS	Material Licensing Tracking System
MINES	Mines Master Index File
FINDS	Facility Index System/Facility Registry System
RAATS	RCRA Administrative Action Tracking System

STATE AND LOCAL RECORDS

HIST Cal-Sites	Historical Calsites Database
CA BOND EXP. PLAN	Bond Expenditure Plan
SCH	School Property Evaluation Program
Toxic Pits	Toxic Pits Cleanup Act Sites
SWF/LF	Solid Waste Information System
CA WDS	Waste Discharge System
WMUDS/SWAT	Waste Management Unit Database
Cortese	"Cortese" Hazardous Waste & Substances Sites List
SWRCY	Recycler Database
LUST	Geotracker's Leaking Underground Fuel Tank Report
CA FID UST	Facility Inventory Database
SLIC	Statewide SLIC Cases
UST	Active UST Facilities
AST	Aboveground Petroleum Storage Tank Facilities
SWEEPS UST	SWEEPS UST Listing
CHMIRS	California Hazardous Material Incident Report System
Notify 65	Proposition 65 Records
DEED	Deed Restriction Listing
VCP	Voluntary Cleanup Program Properties
CLEANERS	Cleaner Facilities
WIP	Well Investigation Program Case List

EXECUTIVE SUMMARY

CDL..... Clandestine Drug Labs
RESPONSE..... State Response Sites
EMI..... Emissions Inventory Data
ENVIROSTOR..... EnviroStor Database
SAN DIEGO CO. SAM..... Environmental Case Listing

TRIBAL RECORDS

INDIAN RESERV..... Indian Reservations
INDIAN LUST..... Leaking Underground Storage Tanks on Indian Land
INDIAN UST..... Underground Storage Tanks on Indian Land

EDR PROPRIETARY RECORDS

Manufactured Gas Plants... EDR Proprietary Manufactured Gas Plants
EDR Historical Auto Stations... EDR Proprietary Historic Gas Stations
EDR Historical Cleaners..... EDR Proprietary Historic Dry Cleaners

SURROUNDING SITES: SEARCH RESULTS

Surrounding sites were identified in the following databases.

Elevations have been determined from the USGS Digital Elevation Model and should be evaluated on a relative (not an absolute) basis. Relative elevation information between sites of close proximity should be field verified. Sites with an elevation equal to or higher than the target property have been differentiated below from sites with an elevation lower than the target property.

Page numbers and map identification numbers refer to the EDR Radius Map report where detailed data on individual sites can be reviewed.

Sites listed in ***bold italics*** are in multiple databases.

Unmappable (orphan) sites are not considered in the foregoing analysis.

STATE AND LOCAL RECORDS

HIST UST: Historical UST Registered Database.

A review of the HIST UST list, as provided by EDR, and dated 10/15/1990 has revealed that there is 1 HIST UST site within approximately 1.25 miles of the target property.

<u>Equal/Higher Elevation</u>	<u>Address</u>	<u>Dist / Dir</u>	<u>Map ID</u>	<u>Page</u>
YOLO COUNTY CONTROL AND WATER	9444 STATE HIGHWAY 16	1/4 - 1/2SSW	1	6

HAZNET: The data is extracted from the copies of hazardous waste manifests received each year by the DTSC. The annual volume of manifests is typically 700,000-1,000,000 annually, representing approximately 350,000-500,000 shipments. Data from non-California manifests & continuation sheets are not included at the present time. Data are from the manifests submitted without correction, and therefore many contain some invalid values for data elements such as generator ID, TSD ID, waste category, & disposal method. The source is the Department of Toxic Substance Control is the agency

A review of the HAZNET list, as provided by EDR, and dated 12/31/2005 has revealed that there is 1

EXECUTIVE SUMMARY

HAZNET site within approximately 1 mile of the target property.

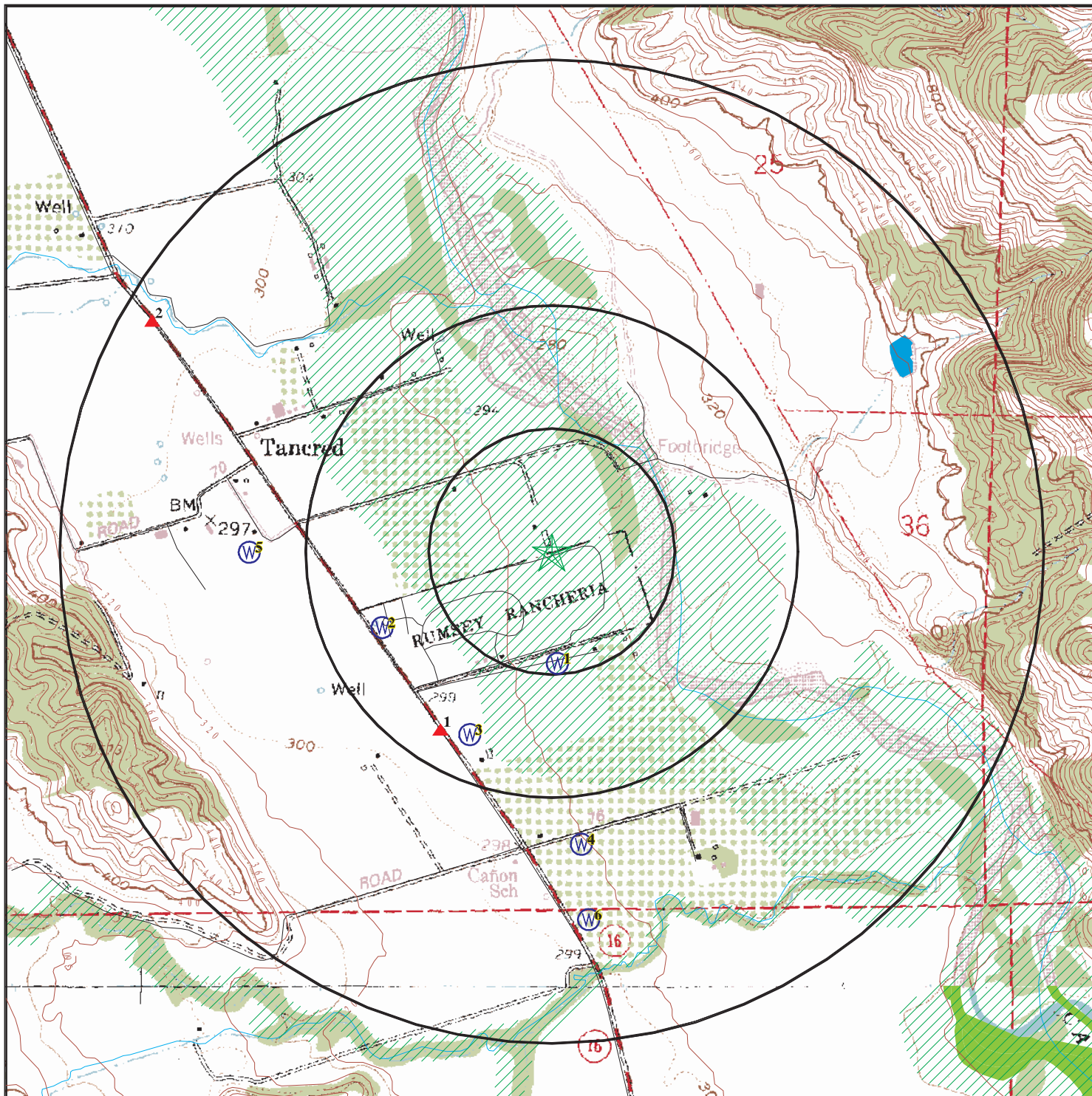
<u>Equal/Higher Elevation</u>	<u>Address</u>	<u>Dist / Dir</u>	<u>Map ID</u>	<u>Page</u>
W A CRAIG	7909 STATE HWY 16	1/2 - 1 WNW 2		6

EXECUTIVE SUMMARY

Due to poor or inadequate address information, the following sites were not mapped:

<u>Site Name</u>	<u>Database(s)</u>
JENKINS RANCH	UST
CA DEPT OF FOREST BROOKS	UST
BROOKS REPAIR SHOP	UST
STANLEY HOLLAND	HIST UST
GOLDEN VALLEY RANCH	HIST UST
BROOKS FOREST FIRE STATION	HIST UST
ZONUM INDUSTRIES LLC	HAZNET
CACHE CREEK INDIAN CASINO	HAZNET
CACHE CREEK BINGO CASINO	HAZNET
BROOKS FOREST FIRESTATION	HAZNET
CAPAY VALLY PROPERTIES	HAZNET
CHEVRON USA DUNNIGAN BULK PLT	RCRA-SQG, FINDS
RAMOS OIL COMPANY, INC.	FINDS, EMI
COUNTY LINE WAREHOUSE	FINDS, EMI
CLIFF'S AUTO CENTER	CA WDS
CACHE CREEK MINIMART	INDIAN UST
BROOKS MOUNTAIN VIEW MINIMART	INDIAN UST
SUN VALLEY RICE CO. LLC	EMI
RAMOS OIL CO. INC. - DUNNIGAN	EMI
COUNTY LINE WAREHOUSE	EMI

OVERVIEW MAP - 1909619.2s



★ Target Property

▲ Sites at elevations higher than or equal to the target property

◆ Sites at elevations lower than the target property

▲ Manufactured Gas Plants

■ National Priority List Sites

■ Dept. Defense Sites

■ Indian Reservations BIA

■ Oil & Gas pipelines

■ 100-year flood zone

■ 500-year flood zone

■ National Wetland Inventory

■ Areas of Concern

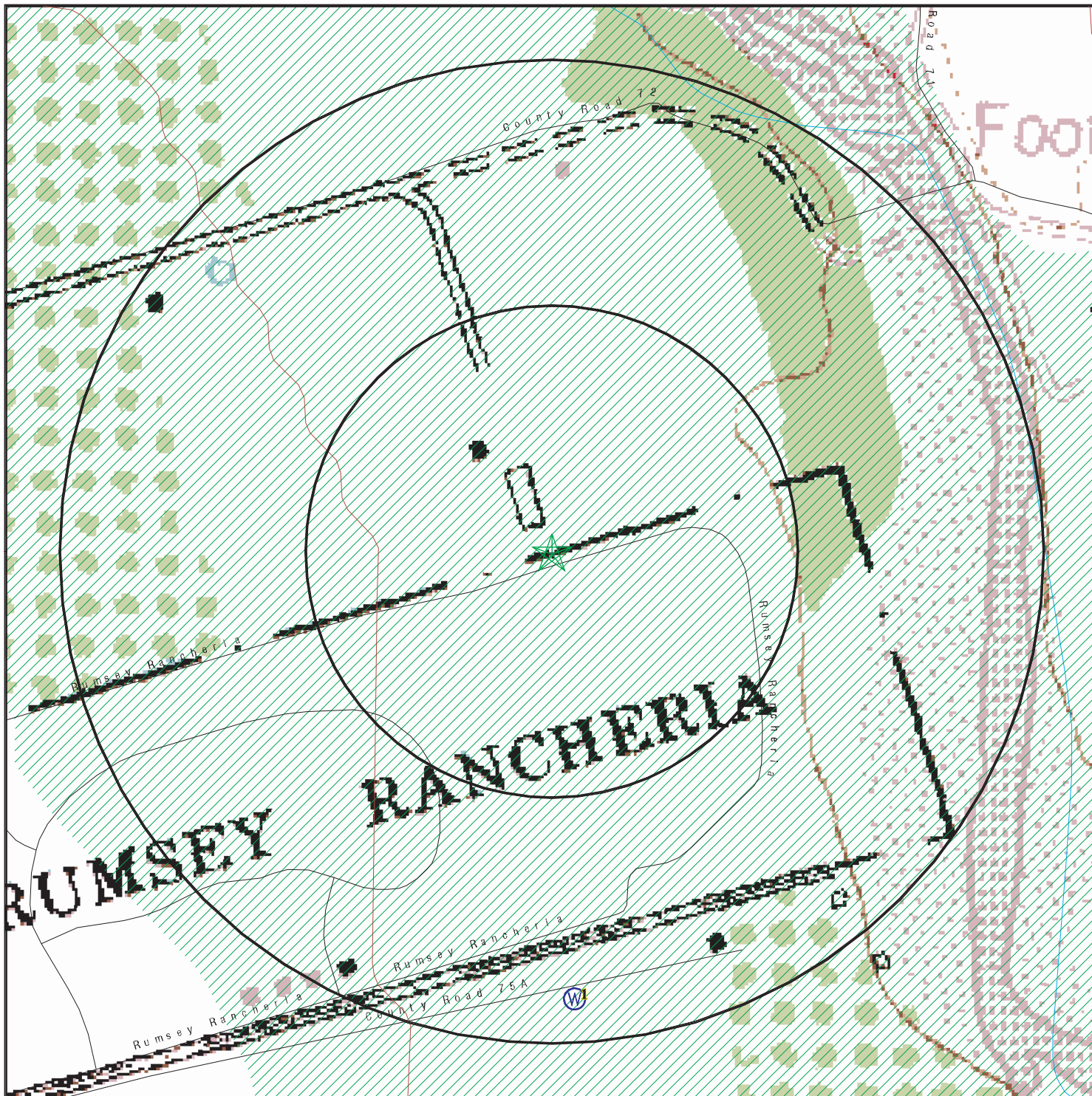


This report includes Interactive Map Layers to display and/or hide map information. The legend includes only those icons for the default map view.


SITE NAME: Rumsey Rancheria Davis and Yates Properties
 ADDRESS: State Hwy 16
 Brooks CA 95606
 LAT/LONG: 38.7627 / 122.1522

CLIENT: AES
 CONTACT: Pete Connelly
 INQUIRY #: 1909619.2s
 DATE: April 24, 2007 8:38 am

DETAIL MAP - 1909619.2s



- ★ Target Property
- ▲ Sites at elevations higher than or equal to the target property
- ◆ Sites at elevations lower than the target property
- ▲ Manufactured Gas Plants
- Sensitive Receptors
- National Priority List Sites
- Dept. Defense Sites



- Indian Reservations BIA
- Oil & Gas pipelines
- 100-year flood zone
- 500-year flood zone
- Areas of Concern



This report includes Interactive Map Layers to display and/or hide map information. The legend includes only those icons for the default map view.

SITE NAME: Rumsey Rancheria Davis and Yates Properties
 ADDRESS: State Hwy 16
 Brooks CA 95606
 LAT/LONG: 38.7627 / 122.1522

CLIENT: AES
 CONTACT: Pete Connelly
 INQUIRY #: 1909619.2s
 DATE: April 24, 2007 8:38 am

MAP FINDINGS SUMMARY

Database	Target Property	Search Distance (Miles)	< 1/8	1/8 - 1/4	1/4 - 1/2	1/2 - 1	> 1	Total Plotted
<u>FEDERAL RECORDS</u>								
NPL		2.000	0	0	0	0	0	0
Proposed NPL		2.000	0	0	0	0	0	0
Delisted NPL		2.000	0	0	0	0	0	0
NPL LIENS		1.000	0	0	0	0	NR	0
CERCLIS		1.500	0	0	0	0	0	0
CERC-NFRAP		1.500	0	0	0	0	0	0
CORRACTS		2.000	0	0	0	0	0	0
RCRA TSD		1.500	0	0	0	0	0	0
RCRA Lg. Quan. Gen.		1.250	0	0	0	0	0	0
RCRA Sm. Quan. Gen.		1.250	0	0	0	0	0	0
ERNS		1.000	0	0	0	0	NR	0
HMIRS		1.000	0	0	0	0	NR	0
US ENG CONTROLS		1.500	0	0	0	0	0	0
US INST CONTROL		1.500	0	0	0	0	0	0
DOD		2.000	0	0	0	0	0	0
FUDS		2.000	0	0	0	0	0	0
US BROWNFIELDS		1.500	0	0	0	0	0	0
CONSENT		2.000	0	0	0	0	0	0
ROD		2.000	0	0	0	0	0	0
UMTRA		1.500	0	0	0	0	0	0
ODI		1.500	0	0	0	0	0	0
TRIS		1.000	0	0	0	0	NR	0
TSCA		1.000	0	0	0	0	NR	0
FTTS		1.000	0	0	0	0	NR	0
SSTS		1.000	0	0	0	0	NR	0
ICIS		1.000	0	0	0	0	NR	0
RADINFO		1.000	0	0	0	0	NR	0
HIST FTTS		1.000	0	0	0	0	NR	0
CDL		1.000	0	0	0	0	NR	0
LUCIS		1.500	0	0	0	0	0	0
DOT OPS		1.000	0	0	0	0	NR	0
PADS		1.000	0	0	0	0	NR	0
MLTS		1.000	0	0	0	0	NR	0
MINES		1.250	0	0	0	0	0	0
FINDS		1.000	0	0	0	0	NR	0
RAATS		1.000	0	0	0	0	NR	0
<u>STATE AND LOCAL RECORDS</u>								
Hist Cal-Sites		2.000	0	0	0	0	0	0
CA Bond Exp. Plan		2.000	0	0	0	0	0	0
SCH		1.250	0	0	0	0	0	0
Toxic Pits		2.000	0	0	0	0	0	0
State Landfill		1.500	0	0	0	0	0	0
CA WDS		1.000	0	0	0	0	NR	0
WMUDS/SWAT		1.500	0	0	0	0	0	0
Cortese		1.500	0	0	0	0	0	0
SWRCY		1.500	0	0	0	0	0	0

MAP FINDINGS SUMMARY

Database	Target Property	Search Distance (Miles)	< 1/8	1/8 - 1/4	1/4 - 1/2	1/2 - 1	> 1	Total Plotted
LUST		1.500	0	0	0	0	0	0
CA FID UST		1.250	0	0	0	0	0	0
SLIC		1.500	0	0	0	0	0	0
UST		1.250	0	0	0	0	0	0
HIST UST		1.250	0	0	1	0	0	1
AST		1.250	0	0	0	0	0	0
SWEEPS UST		1.250	0	0	0	0	0	0
CHMIRS		1.000	0	0	0	0	NR	0
Notify 65		2.000	0	0	0	0	0	0
DEED		1.500	0	0	0	0	0	0
VCP		1.500	0	0	0	0	0	0
DRYCLEANERS		1.250	0	0	0	0	0	0
WIP		1.250	0	0	0	0	0	0
CDL		1.000	0	0	0	0	NR	0
RESPONSE		2.000	0	0	0	0	0	0
HAZNET		1.000	0	0	0	1	NR	1
EMI		1.000	0	0	0	0	NR	0
ENVIROSTOR		2.000	0	0	0	0	0	0
SAN DIEGO CO. SAM		1.500	0	0	0	0	0	0
<u>TRIBAL RECORDS</u>								
INDIAN RESERV		2.000	0	0	0	0	0	0
INDIAN LUST		1.500	0	0	0	0	0	0
INDIAN UST		1.250	0	0	0	0	0	0
<u>EDR PROPRIETARY RECORDS</u>								
Manufactured Gas Plants		2.000	0	0	0	0	0	0
EDR Historical Auto Stations		1.250	0	0	0	0	0	0
EDR Historical Cleaners		1.250	0	0	0	0	0	0

NOTES:

TP = Target Property

NR = Not Requested at this Search Distance

Sites may be listed in more than one database

MAP FINDINGS

Map ID
 Direction
 Distance
 Distance (ft.)
 Elevation

Site

Database(s)

EDR ID Number
 EPA ID Number

1 **YOLO COUNTY CONTROL AND WATER**
SSW **9444 STATE HIGHWAY 16**
1/4-1/2 **WOODLAND, CA 95695**
2254 ft.

HIST UST **U001614571**
N/A

Relative:
Higher

HIST UST:
 Region: STATE
 Facility ID: 00000038744
 Tank Num: 001
 Container Num: #1
 Year Installed: Not reported
 Tank Capacity: 00005000
 Facility Type: Other
 Other Type: FLOOD CONTROL & IRRIG
 Total Tanks: 0002
 Tank Used for: PRODUCT
 Type of Fuel: UNLEADED
 Tank Construction: Not reported
 Leak Detection: Stock Inventor
 Contact Name: RICHARD MARTINEZ
 Telephone: 9166620265
 Owner Name: YOLO COUNTY CONTROL AND WATER
 Owner Address: 9444 STATE HIGHWAY 16
 Owner City,St,Zip: WOODLAND, CA 95695

Actual:
308 ft.

Region: STATE
 Facility ID: 00000038744
 Tank Num: 002
 Container Num: #2
 Year Installed: Not reported
 Tank Capacity: 00005000
 Facility Type: Other
 Other Type: FLOOD CONTROL & IRRIG
 Total Tanks: 0002
 Tank Used for: PRODUCT
 Type of Fuel: DIESEL
 Tank Construction: Not reported
 Leak Detection: Stock Inventor
 Contact Name: RICHARD MARTINEZ
 Telephone: 9166620265
 Owner Name: YOLO COUNTY CONTROL AND WATER
 Owner Address: 9444 STATE HIGHWAY 16
 Owner City,St,Zip: WOODLAND, CA 95695

2 **W A CRAIG**
WNW **7909 STATE HWY 16**
1/2-1 **BROOKS, CA 95606**
4953 ft.

HAZNET **S103994729**
N/A

Relative:
Higher

HAZNET:
 Gepaid: CAC001070776
 Contact: JIM SHON
 Telephone: 0000000000
 Facility Addr2: Not reported
 Mailing Name: Not reported
 Mailing Address: 7909 STATE HWY 16
 Mailing City,St,Zip: BROOKS, CA 956060000
 Gen County: Yolo
 TSD EPA ID: CAD009466392
 TSD County: 7

Actual:
301 ft.

Map ID
Direction
Distance
Distance (ft.)
Elevation

MAP FINDINGS

Site

Database(s)
EDR ID Number
EPA ID Number

W A CRAIG (Continued)

S103994729

Waste Category: Other empty containers 30 gallons or more
Disposal Method: Recycler
Tons: 2.3750
Facility County: Yolo

ORPHAN SUMMARY

City	EDR ID	Site Name	Site Address	Zip	Database(s)
BROOKS	U004003753	JENKINS RANCH	8694 HWY 16	95606	UST
BROOKS	U004003491	CA DEPT OF FOREST BROOKS	HWY 16	95606	UST
BROOKS	S107148803	CACHE CREEK INDIAN CASINO	14455 HIGHWAY 16	95606	HAZNET
BROOKS	S106094253	CACHE CREEK BINGO CASINO	14455 HWY 16	95606	HAZNET
BROOKS	1009393259	CACHE CREEK MINIMART	14315 HWY 16	95606	INDIAN UST
BROOKS	U003850793	BROOKS REPAIR SHOP	HWY 16/CR 78	95606	UST
BROOKS	S100856921	BROOKS FOREST FIRESTATION	10 MILES W OF HWY 16 /	95606	HAZNET
BROOKS	U001612344	STANLEY HOLLAND	STAR RT. BOX 54 HWY 16	95606	HIST UST
CAPAY	S108200754	CAPAY VALLY PROPERTIES	25020 HWY 16	95607	HAZNET
CAPAY	U001612349	GOLDEN VALLEY RANCH	CO. RD 80 1/2 MI. S OF ST. HWY	95607	HIST UST
CAPAY	U001602077	BROOKS FOREST FIRE STATION	STAR ROUTE BOX 34	95607	HIST UST
DUNNIGAN	S106837998	RAMOS OIL CO. INC. - DUNNIGAN	4040 HIGHWAY 99	95937	EMI
DUNNIGAN	S106104541	CLIFF'S AUTO CENTER	3400 HWY 99 W.	95937	CA WDS
DUNNIGAN	1006826112	RAMOS OIL COMPANY, INC.	4040 HWY 99 W RD 6	95937	FINDS, EMI
DUNNIGAN	1006094974	COUNTY LINE WAREHOUSE	1075 HWY 99W	95937	FINDS, EMI
DUNNIGAN	S106829331	COUNTY LINE WAREHOUSE	HIGHWAY 99W, 3 MI N OF DUNNIGN	95937	EMI
DUNNIGAN	1000434463	CHEVRON USA DUNNIGAN BULK PLT	OLD HIGHWAY 99	95937	RCRA-SQG, FINDS
ARBUCKLE	S105092713	ZONUM INDUSTRIES LLC	7085 EDDY RD BLDG B	95937	HAZNET
ARBUCKLE, CA	S105939843	SUN VALLEY RICE CO. LLC	7050 EDDY RD	95937	EMI
BROOKS	1009393097	BROOKS MOUNTAIN VIEW MINIMART	14315 SR. 16	95606	INDIAN UST

GOVERNMENT RECORDS SEARCHED / DATA CURRENCY TRACKING

To maintain currency of the following federal and state databases, EDR contacts the appropriate governmental agency on a monthly or quarterly basis, as required.

Number of Days to Update: Provides confirmation that EDR is reporting records that have been updated within 90 days from the date the government agency made the information available to the public.

FEDERAL RECORDS

NPL: National Priority List

National Priorities List (Superfund). The NPL is a subset of CERCLIS and identifies over 1,200 sites for priority cleanup under the Superfund Program. NPL sites may encompass relatively large areas. As such, EDR provides polygon coverage for over 1,000 NPL site boundaries produced by EPA's Environmental Photographic Interpretation Center (EPIC) and regional EPA offices.

Date of Government Version: 01/25/2007	Source: EPA
Date Data Arrived at EDR: 01/31/2007	Telephone: N/A
Date Made Active in Reports: 03/12/2007	Last EDR Contact: 01/31/2007
Number of Days to Update: 40	Next Scheduled EDR Contact: 04/30/2007
	Data Release Frequency: Quarterly

NPL Site Boundaries

Sources:

EPA's Environmental Photographic Interpretation Center (EPIC)
Telephone: 202-564-7333

EPA Region 1
Telephone 617-918-1143

EPA Region 6
Telephone: 214-655-6659

EPA Region 3
Telephone 215-814-5418

EPA Region 7
Telephone: 913-551-7247

EPA Region 4
Telephone 404-562-8033

EPA Region 8
Telephone: 303-312-6774

EPA Region 5
Telephone 312-886-6686

EPA Region 9
Telephone: 415-947-4246

EPA Region 10
Telephone 206-553-8665

Proposed NPL: Proposed National Priority List Sites

A site that has been proposed for listing on the National Priorities List through the issuance of a proposed rule in the Federal Register. EPA then accepts public comments on the site, responds to the comments, and places on the NPL those sites that continue to meet the requirements for listing.

Date of Government Version: 09/27/2006	Source: EPA
Date Data Arrived at EDR: 11/01/2006	Telephone: N/A
Date Made Active in Reports: 11/22/2006	Last EDR Contact: 02/23/2007
Number of Days to Update: 21	Next Scheduled EDR Contact: 04/30/2007
	Data Release Frequency: Quarterly

DELISTED NPL: National Priority List Deletions

The National Oil and Hazardous Substances Pollution Contingency Plan (NCP) establishes the criteria that the EPA uses to delete sites from the NPL. In accordance with 40 CFR 300.425.(e), sites may be deleted from the NPL where no further response is appropriate.

Date of Government Version: 12/28/2006	Source: EPA
Date Data Arrived at EDR: 01/31/2007	Telephone: N/A
Date Made Active in Reports: 03/12/2007	Last EDR Contact: 01/31/2007
Number of Days to Update: 40	Next Scheduled EDR Contact: 04/30/2007
	Data Release Frequency: Quarterly

GOVERNMENT RECORDS SEARCHED / DATA CURRENCY TRACKING

NPL LIENS: Federal Superfund Liens

Federal Superfund Liens. Under the authority granted the USEPA by CERCLA of 1980, the USEPA has the authority to file liens against real property in order to recover remedial action expenditures or when the property owner received notification of potential liability. USEPA compiles a listing of filed notices of Superfund Liens.

Date of Government Version: 10/15/1991	Source: EPA
Date Data Arrived at EDR: 02/02/1994	Telephone: 202-564-4267
Date Made Active in Reports: 03/30/1994	Last EDR Contact: 03/26/2007
Number of Days to Update: 56	Next Scheduled EDR Contact: 05/21/2007
	Data Release Frequency: No Update Planned

CERCLIS: Comprehensive Environmental Response, Compensation, and Liability Information System

CERCLIS contains data on potentially hazardous waste sites that have been reported to the USEPA by states, municipalities, private companies and private persons, pursuant to Section 103 of the Comprehensive Environmental Response, Compensation, and Liability Act (CERCLA). CERCLIS contains sites which are either proposed to or on the National Priorities List (NPL) and sites which are in the screening and assessment phase for possible inclusion on the NPL.

Date of Government Version: 11/28/2006	Source: EPA
Date Data Arrived at EDR: 12/19/2006	Telephone: 703-603-8960
Date Made Active in Reports: 01/29/2007	Last EDR Contact: 03/21/2007
Number of Days to Update: 41	Next Scheduled EDR Contact: 06/18/2007
	Data Release Frequency: Quarterly

CERCLIS-NFRAP: CERCLIS No Further Remedial Action Planned

Archived sites are sites that have been removed and archived from the inventory of CERCLIS sites. Archived status indicates that, to the best of EPA's knowledge, assessment at a site has been completed and that EPA has determined no further steps will be taken to list this site on the National Priorities List (NPL), unless information indicates this decision was not appropriate or other considerations require a recommendation for listing at a later time. This decision does not necessarily mean that there is no hazard associated with a given site; it only means that, based upon available information, the location is not judged to be a potential NPL site.

Date of Government Version: 12/20/2006	Source: EPA
Date Data Arrived at EDR: 01/29/2007	Telephone: 703-603-8960
Date Made Active in Reports: 02/27/2007	Last EDR Contact: 03/19/2007
Number of Days to Update: 29	Next Scheduled EDR Contact: 06/18/2007
	Data Release Frequency: Quarterly

CORRACTS: Corrective Action Report

CORRACTS identifies hazardous waste handlers with RCRA corrective action activity.

Date of Government Version: 01/04/2007	Source: EPA
Date Data Arrived at EDR: 01/18/2007	Telephone: 800-424-9346
Date Made Active in Reports: 02/27/2007	Last EDR Contact: 03/05/2007
Number of Days to Update: 40	Next Scheduled EDR Contact: 06/04/2007
	Data Release Frequency: Quarterly

RCRA: Resource Conservation and Recovery Act Information

GOVERNMENT RECORDS SEARCHED / DATA CURRENCY TRACKING

RCRAInfo is EPA's comprehensive information system, providing access to data supporting the Resource Conservation and Recovery Act (RCRA) of 1976 and the Hazardous and Solid Waste Amendments (HSWA) of 1984. RCRAInfo replaces the data recording and reporting abilities of the Resource Conservation and Recovery Information System (RCRIS). The database includes selective information on sites which generate, transport, store, treat and/or dispose of hazardous waste as defined by the Resource Conservation and Recovery Act (RCRA). Conditionally exempt small quantity generators (CESQGs) generate less than 100 kg of hazardous waste, or less than 1 kg of acutely hazardous waste per month. Small quantity generators (SQGs) generate between 100 kg and 1,000 kg of hazardous waste per month. Large quantity generators (LQGs) generate over 1,000 kilograms (kg) of hazardous waste, or over 1 kg of acutely hazardous waste per month. Transporters are individuals or entities that move hazardous waste from the generator off-site to a facility that can recycle, treat, store, or dispose of the waste. TSDFs treat, store, or dispose of the waste.

Date of Government Version: 06/13/2006	Source: EPA
Date Data Arrived at EDR: 06/28/2006	Telephone: (415) 495-8895
Date Made Active in Reports: 08/23/2006	Last EDR Contact: 04/18/2007
Number of Days to Update: 56	Next Scheduled EDR Contact: 07/16/2007
	Data Release Frequency: Quarterly

ERNS: Emergency Response Notification System

Emergency Response Notification System. ERNS records and stores information on reported releases of oil and hazardous substances.

Date of Government Version: 12/31/2006	Source: National Response Center, United States Coast Guard
Date Data Arrived at EDR: 01/24/2007	Telephone: 202-267-2180
Date Made Active in Reports: 03/12/2007	Last EDR Contact: 01/24/2007
Number of Days to Update: 47	Next Scheduled EDR Contact: 04/23/2007
	Data Release Frequency: Annually

HMIRS: Hazardous Materials Information Reporting System

Hazardous Materials Incident Report System. HMIRS contains hazardous material spill incidents reported to DOT.

Date of Government Version: 11/28/2006	Source: U.S. Department of Transportation
Date Data Arrived at EDR: 01/17/2007	Telephone: 202-366-4555
Date Made Active in Reports: 02/27/2007	Last EDR Contact: 04/17/2007
Number of Days to Update: 41	Next Scheduled EDR Contact: 07/16/2007
	Data Release Frequency: Annually

US ENG CONTROLS: Engineering Controls Sites List

A listing of sites with engineering controls in place. Engineering controls include various forms of caps, building foundations, liners, and treatment methods to create pathway elimination for regulated substances to enter environmental media or effect human health.

Date of Government Version: 01/24/2007	Source: Environmental Protection Agency
Date Data Arrived at EDR: 01/31/2007	Telephone: 703-603-8905
Date Made Active in Reports: 04/04/2007	Last EDR Contact: 04/02/2007
Number of Days to Update: 63	Next Scheduled EDR Contact: 07/02/2007
	Data Release Frequency: Varies

US INST CONTROL: Sites with Institutional Controls

A listing of sites with institutional controls in place. Institutional controls include administrative measures, such as groundwater use restrictions, construction restrictions, property use restrictions, and post remediation care requirements intended to prevent exposure to contaminants remaining on site. Deed restrictions are generally required as part of the institutional controls.

Date of Government Version: 01/24/2007	Source: Environmental Protection Agency
Date Data Arrived at EDR: 01/31/2007	Telephone: 703-603-8905
Date Made Active in Reports: 02/27/2007	Last EDR Contact: 04/02/2007
Number of Days to Update: 27	Next Scheduled EDR Contact: 07/02/2007
	Data Release Frequency: Varies

GOVERNMENT RECORDS SEARCHED / DATA CURRENCY TRACKING

DOD: Department of Defense Sites

This data set consists of federally owned or administered lands, administered by the Department of Defense, that have any area equal to or greater than 640 acres of the United States, Puerto Rico, and the U.S. Virgin Islands.

Date of Government Version: 12/31/2005	Source: USGS
Date Data Arrived at EDR: 11/10/2006	Telephone: 703-692-8801
Date Made Active in Reports: 01/11/2007	Last EDR Contact: 02/08/2007
Number of Days to Update: 62	Next Scheduled EDR Contact: 05/07/2007
	Data Release Frequency: Semi-Annually

FUDS: Formerly Used Defense Sites

The listing includes locations of Formerly Used Defense Sites properties where the US Army Corps of Engineers is actively working or will take necessary cleanup actions.

Date of Government Version: 12/31/2005	Source: U.S. Army Corps of Engineers
Date Data Arrived at EDR: 09/20/2006	Telephone: 202-528-4285
Date Made Active in Reports: 11/22/2006	Last EDR Contact: 04/02/2007
Number of Days to Update: 63	Next Scheduled EDR Contact: 07/02/2007
	Data Release Frequency: Varies

US BROWNFIELDS: A Listing of Brownfields Sites

Included in the listing are brownfields properties addresses by Cooperative Agreement Recipients and brownfields properties addressed by Targeted Brownfields Assessments. Targeted Brownfields Assessments-EPA's Targeted Brownfields Assessments (TBA) program is designed to help states, tribes, and municipalities--especially those without EPA Brownfields Assessment Demonstration Pilots--minimize the uncertainties of contamination often associated with brownfields. Under the TBA program, EPA provides funding and/or technical assistance for environmental assessments at brownfields sites throughout the country. Targeted Brownfields Assessments supplement and work with other efforts under EPA's Brownfields Initiative to promote cleanup and redevelopment of brownfields. Cooperative Agreement Recipients--States, political subdivisions, territories, and Indian tribes become Brownfields Cleanup Revolving Loan Fund (BCRLF) cooperative agreement recipients when they enter into BCRLF cooperative agreements with the U.S. EPA. EPA selects BCRLF cooperative agreement recipients based on a proposal and application process. BCRLF cooperative agreement recipients must use EPA funds provided through BCRLF cooperative agreement for specified brownfields-related cleanup activities.

Date of Government Version: 01/29/2007	Source: Environmental Protection Agency
Date Data Arrived at EDR: 01/31/2007	Telephone: 202-566-2777
Date Made Active in Reports: 04/04/2007	Last EDR Contact: 03/12/2007
Number of Days to Update: 63	Next Scheduled EDR Contact: 06/11/2007
	Data Release Frequency: Semi-Annually

CONSENT: Superfund (CERCLA) Consent Decrees

Major legal settlements that establish responsibility and standards for cleanup at NPL (Superfund) sites. Released periodically by United States District Courts after settlement by parties to litigation matters.

Date of Government Version: 08/23/2006	Source: Department of Justice, Consent Decree Library
Date Data Arrived at EDR: 03/06/2007	Telephone: Varies
Date Made Active in Reports: 04/10/2007	Last EDR Contact: 04/23/2007
Number of Days to Update: 35	Next Scheduled EDR Contact: 07/23/2007
	Data Release Frequency: Varies

ROD: Records Of Decision

Record of Decision. ROD documents mandate a permanent remedy at an NPL (Superfund) site containing technical and health information to aid in the cleanup.

Date of Government Version: 01/10/2007	Source: EPA
Date Data Arrived at EDR: 01/24/2007	Telephone: 703-416-0223
Date Made Active in Reports: 02/27/2007	Last EDR Contact: 03/27/2007
Number of Days to Update: 34	Next Scheduled EDR Contact: 07/02/2007
	Data Release Frequency: Annually

GOVERNMENT RECORDS SEARCHED / DATA CURRENCY TRACKING

UMTRA: Uranium Mill Tailings Sites

Uranium ore was mined by private companies for federal government use in national defense programs. When the mills shut down, large piles of the sand-like material (mill tailings) remain after uranium has been extracted from the ore. Levels of human exposure to radioactive materials from the piles are low; however, in some cases tailings were used as construction materials before the potential health hazards of the tailings were recognized.

Date of Government Version: 12/31/2005	Source: Department of Energy
Date Data Arrived at EDR: 11/08/2006	Telephone: 505-845-0011
Date Made Active in Reports: 01/29/2007	Last EDR Contact: 03/20/2007
Number of Days to Update: 82	Next Scheduled EDR Contact: 06/18/2007
	Data Release Frequency: Varies

ODI: Open Dump Inventory

An open dump is defined as a disposal facility that does not comply with one or more of the Part 257 or Part 258 Subtitle D Criteria.

Date of Government Version: 06/30/1985	Source: Environmental Protection Agency
Date Data Arrived at EDR: 08/09/2004	Telephone: 800-424-9346
Date Made Active in Reports: 09/17/2004	Last EDR Contact: 06/09/2004
Number of Days to Update: 39	Next Scheduled EDR Contact: N/A
	Data Release Frequency: No Update Planned

TRIS: Toxic Chemical Release Inventory System

Toxic Release Inventory System. TRIS identifies facilities which release toxic chemicals to the air, water and land in reportable quantities under SARA Title III Section 313.

Date of Government Version: 12/31/2004	Source: EPA
Date Data Arrived at EDR: 06/22/2006	Telephone: 202-566-0250
Date Made Active in Reports: 08/23/2006	Last EDR Contact: 03/20/2007
Number of Days to Update: 62	Next Scheduled EDR Contact: 06/18/2007
	Data Release Frequency: Annually

TSCA: Toxic Substances Control Act

Toxic Substances Control Act. TSCA identifies manufacturers and importers of chemical substances included on the TSCA Chemical Substance Inventory list. It includes data on the production volume of these substances by plant site.

Date of Government Version: 12/31/2002	Source: EPA
Date Data Arrived at EDR: 04/14/2006	Telephone: 202-260-5521
Date Made Active in Reports: 05/30/2006	Last EDR Contact: 04/16/2007
Number of Days to Update: 46	Next Scheduled EDR Contact: 07/16/2007
	Data Release Frequency: Every 4 Years

FTTS: FIFRA/ TSCA Tracking System - FIFRA (Federal Insecticide, Fungicide, & Rodenticide Act)/TSCA (Toxic Substances Control Act)

FTTS tracks administrative cases and pesticide enforcement actions and compliance activities related to FIFRA, TSCA and EPCRA (Emergency Planning and Community Right-to-Know Act). To maintain currency, EDR contacts the Agency on a quarterly basis.

Date of Government Version: 02/26/2007	Source: EPA/Office of Prevention, Pesticides and Toxic Substances
Date Data Arrived at EDR: 03/01/2007	Telephone: 202-566-1667
Date Made Active in Reports: 04/10/2007	Last EDR Contact: 03/19/2007
Number of Days to Update: 40	Next Scheduled EDR Contact: 06/18/2007
	Data Release Frequency: Quarterly

FTTS INSP: FIFRA/ TSCA Tracking System - FIFRA (Federal Insecticide, Fungicide, & Rodenticide Act)/TSCA (Toxic Substances Control Act) A listing of FIFRA/TSCA Tracking System (FTTS) inspections and enforcements.

Date of Government Version: 02/26/2007	Source: EPA
Date Data Arrived at EDR: 03/01/2007	Telephone: 202-566-1667
Date Made Active in Reports: 04/10/2007	Last EDR Contact: 03/19/2007
Number of Days to Update: 40	Next Scheduled EDR Contact: 06/18/2007
	Data Release Frequency: Quarterly

GOVERNMENT RECORDS SEARCHED / DATA CURRENCY TRACKING

SSTS: Section 7 Tracking Systems

Section 7 of the Federal Insecticide, Fungicide and Rodenticide Act, as amended (92 Stat. 829) requires all registered pesticide-producing establishments to submit a report to the Environmental Protection Agency by March 1st each year. Each establishment must report the types and amounts of pesticides, active ingredients and devices being produced, and those having been produced and sold or distributed in the past year.

Date of Government Version: 12/31/2004	Source: EPA
Date Data Arrived at EDR: 05/11/2006	Telephone: 202-564-4203
Date Made Active in Reports: 05/22/2006	Last EDR Contact: 04/12/2007
Number of Days to Update: 11	Next Scheduled EDR Contact: 07/16/2007
	Data Release Frequency: Annually

ICIS: Integrated Compliance Information System

The Integrated Compliance Information System (ICIS) supports the information needs of the national enforcement and compliance program as well as the unique needs of the National Pollutant Discharge Elimination System (NPDES) program.

Date of Government Version: 11/06/2006	Source: Environmental Protection Agency
Date Data Arrived at EDR: 02/02/2007	Telephone: 202-564-5088
Date Made Active in Reports: 04/04/2007	Last EDR Contact: 04/16/2007
Number of Days to Update: 61	Next Scheduled EDR Contact: 07/16/2007
	Data Release Frequency: Quarterly

LUCIS: Land Use Control Information System

LUCIS contains records of land use control information pertaining to the former Navy Base Realignment and Closure properties.

Date of Government Version: 12/09/2005	Source: Department of the Navy
Date Data Arrived at EDR: 12/11/2006	Telephone: 843-820-7326
Date Made Active in Reports: 01/11/2007	Last EDR Contact: 03/26/2007
Number of Days to Update: 31	Next Scheduled EDR Contact: 06/11/2007
	Data Release Frequency: Varies

DOT OPS: Incident and Accident Data

Department of Transportation, Office of Pipeline Safety Incident and Accident data.

Date of Government Version: 02/14/2007	Source: Department of Transportation, Office of Pipeline Safety
Date Data Arrived at EDR: 02/28/2007	Telephone: 202-366-4595
Date Made Active in Reports: 04/10/2007	Last EDR Contact: 02/28/2007
Number of Days to Update: 41	Next Scheduled EDR Contact: 05/28/2007
	Data Release Frequency: Varies

CDL: Clandestine Drug Labs

A listing of clandestine drug lab locations. The U.S. Department of Justice ("the Department") provides this web site as a public service. It contains addresses of some locations where law enforcement agencies reported they found chemicals or other items that indicated the presence of either clandestine drug laboratories or dumpsites. In most cases, the source of the entries is not the Department, and the Department has not verified the entry and does not guarantee its accuracy. Members of the public must verify the accuracy of all entries by, for example, contacting local law enforcement and local health departments.

Date of Government Version: 12/01/2006	Source: Drug Enforcement Administration
Date Data Arrived at EDR: 01/08/2007	Telephone: 202-307-1000
Date Made Active in Reports: 01/11/2007	Last EDR Contact: 03/29/2007
Number of Days to Update: 3	Next Scheduled EDR Contact: 06/25/2007
	Data Release Frequency: Quarterly

HIST FTTS: FIFRA/TSCA Tracking System Administrative Case Listing

A complete administrative case listing from the FIFRA/TSCA Tracking System (FTTS) for all ten EPA regions. The information was obtained from the National Compliance Database (NCDB). NCDB supports the implementation of FIFRA (Federal Insecticide, Fungicide, and Rodenticide Act) and TSCA (Toxic Substances Control Act). Some EPA regions are now closing out records. Because of that, and the fact that some EPA regions are not providing EPA Headquarters with updated records, it was decided to create a HIST FTTS database. It included records that may not be included in the newer FTTS database updates. This database is no longer updated.

GOVERNMENT RECORDS SEARCHED / DATA CURRENCY TRACKING

Date of Government Version: 10/19/2006
Date Data Arrived at EDR: 03/01/2007
Date Made Active in Reports: 04/10/2007
Number of Days to Update: 40

Source: Environmental Protection Agency
Telephone: 202-564-2501
Last EDR Contact: 03/19/2007
Next Scheduled EDR Contact: 06/18/2007
Data Release Frequency: No Update Planned

RADINFO: Radiation Information Database

The Radiation Information Database (RADINFO) contains information about facilities that are regulated by U.S. Environmental Protection Agency (EPA) regulations for radiation and radioactivity.

Date of Government Version: 01/30/2007
Date Data Arrived at EDR: 01/31/2007
Date Made Active in Reports: 02/27/2007
Number of Days to Update: 27

Source: Environmental Protection Agency
Telephone: 202-343-9775
Last EDR Contact: 01/31/2007
Next Scheduled EDR Contact: 04/30/2007
Data Release Frequency: Quarterly

PADS: PCB Activity Database System

PCB Activity Database. PADS Identifies generators, transporters, commercial storers and/or brokers and disposers of PCB's who are required to notify the EPA of such activities.

Date of Government Version: 10/17/2006
Date Data Arrived at EDR: 11/29/2006
Date Made Active in Reports: 01/11/2007
Number of Days to Update: 43

Source: EPA
Telephone: 202-566-0500
Last EDR Contact: 03/02/2007
Next Scheduled EDR Contact: 05/07/2007
Data Release Frequency: Annually

MLTS: Material Licensing Tracking System

MLTS is maintained by the Nuclear Regulatory Commission and contains a list of approximately 8,100 sites which possess or use radioactive materials and which are subject to NRC licensing requirements. To maintain currency, EDR contacts the Agency on a quarterly basis.

Date of Government Version: 01/11/2007
Date Data Arrived at EDR: 01/26/2007
Date Made Active in Reports: 02/27/2007
Number of Days to Update: 32

Source: Nuclear Regulatory Commission
Telephone: 301-415-7169
Last EDR Contact: 04/02/2007
Next Scheduled EDR Contact: 07/02/2007
Data Release Frequency: Quarterly

MINES: Mines Master Index File

Contains all mine identification numbers issued for mines active or opened since 1971. The data also includes violation information.

Date of Government Version: 11/15/2006
Date Data Arrived at EDR: 12/28/2006
Date Made Active in Reports: 01/29/2007
Number of Days to Update: 32

Source: Department of Labor, Mine Safety and Health Administration
Telephone: 303-231-5959
Last EDR Contact: 03/28/2007
Next Scheduled EDR Contact: 06/25/2007
Data Release Frequency: Semi-Annually

FINDS: Facility Index System/Facility Registry System

Facility Index System. FINDS contains both facility information and 'pointers' to other sources that contain more detail. EDR includes the following FINDS databases in this report: PCS (Permit Compliance System), AIRS (Aerometric Information Retrieval System), DOCKET (Enforcement Docket used to manage and track information on civil judicial enforcement cases for all environmental statutes), FURS (Federal Underground Injection Control), C-DOCKET (Criminal Docket System used to track criminal enforcement actions for all environmental statutes), FFIS (Federal Facilities Information System), STATE (State Environmental Laws and Statutes), and PADS (PCB Activity Data System).

Date of Government Version: 01/18/2007
Date Data Arrived at EDR: 01/23/2007
Date Made Active in Reports: 02/27/2007
Number of Days to Update: 35

Source: EPA
Telephone: (415) 947-8000
Last EDR Contact: 04/02/2007
Next Scheduled EDR Contact: 07/02/2007
Data Release Frequency: Quarterly

GOVERNMENT RECORDS SEARCHED / DATA CURRENCY TRACKING

RAATS: RCRA Administrative Action Tracking System

RCRA Administration Action Tracking System. RAATS contains records based on enforcement actions issued under RCRA pertaining to major violators and includes administrative and civil actions brought by the EPA. For administration actions after September 30, 1995, data entry in the RAATS database was discontinued. EPA will retain a copy of the database for historical records. It was necessary to terminate RAATS because a decrease in agency resources made it impossible to continue to update the information contained in the database.

Date of Government Version: 04/17/1995	Source: EPA
Date Data Arrived at EDR: 07/03/1995	Telephone: 202-564-4104
Date Made Active in Reports: 08/07/1995	Last EDR Contact: 03/05/2007
Number of Days to Update: 35	Next Scheduled EDR Contact: 06/04/2007
	Data Release Frequency: No Update Planned

BRS: Biennial Reporting System

The Biennial Reporting System is a national system administered by the EPA that collects data on the generation and management of hazardous waste. BRS captures detailed data from two groups: Large Quantity Generators (LQG) and Treatment, Storage, and Disposal Facilities.

Date of Government Version: 12/31/2005	Source: EPA/NTIS
Date Data Arrived at EDR: 03/06/2007	Telephone: 800-424-9346
Date Made Active in Reports: 04/13/2007	Last EDR Contact: 03/06/2007
Number of Days to Update: 38	Next Scheduled EDR Contact: 06/11/2007
	Data Release Frequency: Biennially

STATE AND LOCAL RECORDS

HIST CAL-SITES: Calsites Database

The Calsites database contains potential or confirmed hazardous substance release properties. In 1996, California EPA reevaluated and significantly reduced the number of sites in the Calsites database. No longer updated by the state agency. It has been replaced by ENVIROSTOR.

Date of Government Version: 08/08/2005	Source: Department of Toxic Substance Control
Date Data Arrived at EDR: 08/03/2006	Telephone: 916-323-3400
Date Made Active in Reports: 08/24/2006	Last EDR Contact: 02/26/2007
Number of Days to Update: 21	Next Scheduled EDR Contact: 05/28/2007
	Data Release Frequency: No Update Planned

CA BOND EXP. PLAN: Bond Expenditure Plan

Department of Health Services developed a site-specific expenditure plan as the basis for an appropriation of Hazardous Substance Cleanup Bond Act funds. It is not updated.

Date of Government Version: 01/01/1989	Source: Department of Health Services
Date Data Arrived at EDR: 07/27/1994	Telephone: 916-255-2118
Date Made Active in Reports: 08/02/1994	Last EDR Contact: 05/31/1994
Number of Days to Update: 6	Next Scheduled EDR Contact: N/A
	Data Release Frequency: No Update Planned

SCH: School Property Evaluation Program

This category contains proposed and existing school sites that are being evaluated by DTSC for possible hazardous materials contamination. In some cases, these properties may be listed in the CalSites category depending on the level of threat to public health and safety or the environment they pose.

Date of Government Version: 02/27/2007	Source: Department of Toxic Substances Control
Date Data Arrived at EDR: 02/28/2007	Telephone: 916-323-3400
Date Made Active in Reports: 04/06/2007	Last EDR Contact: 02/28/2007
Number of Days to Update: 37	Next Scheduled EDR Contact: 05/28/2007
	Data Release Frequency: Quarterly

TOXIC PITS: Toxic Pits Cleanup Act Sites

Toxic PITS Cleanup Act Sites. TOXIC PITS identifies sites suspected of containing hazardous substances where cleanup has not yet been completed.

GOVERNMENT RECORDS SEARCHED / DATA CURRENCY TRACKING

Date of Government Version: 07/01/1995
Date Data Arrived at EDR: 08/30/1995
Date Made Active in Reports: 09/26/1995
Number of Days to Update: 27

Source: State Water Resources Control Board
Telephone: 916-227-4364
Last EDR Contact: 01/29/2007
Next Scheduled EDR Contact: 04/30/2007
Data Release Frequency: No Update Planned

SWF/LF (SWIS): Solid Waste Information System

Active, Closed and Inactive Landfills. SWF/LF records typically contain an inventory of solid waste disposal facilities or landfills. These may be active or inactive facilities or open dumps that failed to meet RCRA Section 4004 criteria for solid waste landfills or disposal sites.

Date of Government Version: 03/12/2007
Date Data Arrived at EDR: 03/15/2007
Date Made Active in Reports: 04/06/2007
Number of Days to Update: 22

Source: Integrated Waste Management Board
Telephone: 916-341-6320
Last EDR Contact: 03/15/2007
Next Scheduled EDR Contact: 06/11/2007
Data Release Frequency: Quarterly

CA WDS: Waste Discharge System

Sites which have been issued waste discharge requirements.

Date of Government Version: 12/19/2006
Date Data Arrived at EDR: 12/19/2006
Date Made Active in Reports: 01/24/2007
Number of Days to Update: 36

Source: State Water Resources Control Board
Telephone: 916-341-5227
Last EDR Contact: 03/21/2007
Next Scheduled EDR Contact: 06/18/2007
Data Release Frequency: Quarterly

WMUDS/SWAT: Waste Management Unit Database

Waste Management Unit Database System. WMUDS is used by the State Water Resources Control Board staff and the Regional Water Quality Control Boards for program tracking and inventory of waste management units. WMUDS is composed of the following databases: Facility Information, Scheduled Inspections Information, Waste Management Unit Information, SWAT Program Information, SWAT Report Summary Information, SWAT Report Summary Data, Chapter 15 (formerly Subchapter 15) Information, Chapter 15 Monitoring Parameters, TPCA Program Information, RCRA Program Information, Closure Information, and Interested Parties Information.

Date of Government Version: 04/01/2000
Date Data Arrived at EDR: 04/10/2000
Date Made Active in Reports: 05/10/2000
Number of Days to Update: 30

Source: State Water Resources Control Board
Telephone: 916-227-4448
Last EDR Contact: 03/05/2007
Next Scheduled EDR Contact: 06/04/2007
Data Release Frequency: Quarterly

CORTESE: "Cortese" Hazardous Waste & Substances Sites List

The sites for the list are designated by the State Water Resource Control Board (LUST), the Integrated Waste Board (SWF/LS), and the Department of Toxic Substances Control (Cal-Sites). This listing is no longer updated by the state agency.

Date of Government Version: 04/01/2001
Date Data Arrived at EDR: 05/29/2001
Date Made Active in Reports: 07/26/2001
Number of Days to Update: 58

Source: CAL EPA/Office of Emergency Information
Telephone: 916-323-3400
Last EDR Contact: 04/23/2007
Next Scheduled EDR Contact: 07/23/2007
Data Release Frequency: No Update Planned

SWRCY: Recycler Database

A listing of recycling facilities in California.

Date of Government Version: 01/08/2007
Date Data Arrived at EDR: 01/09/2007
Date Made Active in Reports: 01/24/2007
Number of Days to Update: 15

Source: Department of Conservation
Telephone: 916-323-3836
Last EDR Contact: 04/11/2007
Next Scheduled EDR Contact: 07/09/2007
Data Release Frequency: Quarterly

GOVERNMENT RECORDS SEARCHED / DATA CURRENCY TRACKING

LUST: Geotracker's Leaking Underground Fuel Tank Report

Leaking Underground Storage Tank Incident Reports. LUST records contain an inventory of reported leaking underground storage tank incidents. Not all states maintain these records, and the information stored varies by state.

Date of Government Version: 01/09/2007	Source: State Water Resources Control Board
Date Data Arrived at EDR: 01/09/2007	Telephone: 866-480-1028
Date Made Active in Reports: 01/24/2007	Last EDR Contact: 04/11/2007
Number of Days to Update: 15	Next Scheduled EDR Contact: 07/09/2007
	Data Release Frequency: Quarterly

LUST REG 5: Leaking Underground Storage Tank Database

Leaking Underground Storage Tank locations. Alameda, Alpine, Amador, Butte, Colusa, Contra Costa, Calveras, El Dorado, Fresno, Glenn, Kern, Kings, Lake, Lassen, Madera, Mariposa, Merced, Modoc, Napa, Nevada, Placer, Plumas, Sacramento, San Joaquin, Shasta, Solano, Stanislaus, Sutter, Tehama, Tulare, Tuolumne, Yolo, Yuba counties.

Date of Government Version: 01/01/2007	Source: California Regional Water Quality Control Board Central Valley Region (5)
Date Data Arrived at EDR: 01/23/2007	Telephone: 916-464-4834
Date Made Active in Reports: 02/27/2007	Last EDR Contact: 04/06/2007
Number of Days to Update: 35	Next Scheduled EDR Contact: 07/02/2007
	Data Release Frequency: Quarterly

LUST REG 6V: Leaking Underground Storage Tank Case Listing

Leaking Underground Storage Tank locations. Inyo, Kern, Los Angeles, Mono, San Bernardino counties.

Date of Government Version: 06/07/2005	Source: California Regional Water Quality Control Board Victorville Branch Office (6)
Date Data Arrived at EDR: 06/07/2005	Telephone: 760-241-7365
Date Made Active in Reports: 06/29/2005	Last EDR Contact: 04/02/2007
Number of Days to Update: 22	Next Scheduled EDR Contact: 07/02/2007
	Data Release Frequency: No Update Planned

LUST REG 8: Leaking Underground Storage Tanks

California Regional Water Quality Control Board Santa Ana Region (8). For more current information, please refer to the State Water Resources Control Board's LUST database.

Date of Government Version: 02/14/2005	Source: California Regional Water Quality Control Board Santa Ana Region (8)
Date Data Arrived at EDR: 02/15/2005	Telephone: 909-782-4496
Date Made Active in Reports: 03/28/2005	Last EDR Contact: 02/05/2007
Number of Days to Update: 41	Next Scheduled EDR Contact: 05/07/2007
	Data Release Frequency: Varies

LUST REG 9: Leaking Underground Storage Tank Report

Orange, Riverside, San Diego counties. For more current information, please refer to the State Water Resources Control Board's LUST database.

Date of Government Version: 03/01/2001	Source: California Regional Water Quality Control Board San Diego Region (9)
Date Data Arrived at EDR: 04/23/2001	Telephone: 858-637-5595
Date Made Active in Reports: 05/21/2001	Last EDR Contact: 04/12/2007
Number of Days to Update: 28	Next Scheduled EDR Contact: 07/16/2007
	Data Release Frequency: No Update Planned

LUST REG 7: Leaking Underground Storage Tank Case Listing

Leaking Underground Storage Tank locations. Imperial, Riverside, San Diego, Santa Barbara counties.

Date of Government Version: 02/26/2004	Source: California Regional Water Quality Control Board Colorado River Basin Region (7)
Date Data Arrived at EDR: 02/26/2004	Telephone: 760-776-8943
Date Made Active in Reports: 03/24/2004	Last EDR Contact: 02/19/2007
Number of Days to Update: 27	Next Scheduled EDR Contact: 05/21/2007
	Data Release Frequency: No Update Planned

GOVERNMENT RECORDS SEARCHED / DATA CURRENCY TRACKING

LUST REG 6L: Leaking Underground Storage Tank Case Listing

For more current information, please refer to the State Water Resources Control Board's LUST database.

Date of Government Version: 09/09/2003	Source: California Regional Water Quality Control Board Lahontan Region (6)
Date Data Arrived at EDR: 09/10/2003	Telephone: 530-542-5572
Date Made Active in Reports: 10/07/2003	Last EDR Contact: 03/05/2007
Number of Days to Update: 27	Next Scheduled EDR Contact: 06/04/2007
	Data Release Frequency: No Update Planned

LUST REG 4: Underground Storage Tank Leak List

Los Angeles, Ventura counties. For more current information, please refer to the State Water Resources Control Board's LUST database.

Date of Government Version: 09/07/2004	Source: California Regional Water Quality Control Board Los Angeles Region (4)
Date Data Arrived at EDR: 09/07/2004	Telephone: 213-576-6710
Date Made Active in Reports: 10/12/2004	Last EDR Contact: 03/27/2007
Number of Days to Update: 35	Next Scheduled EDR Contact: 06/25/2007
	Data Release Frequency: No Update Planned

LUST REG 1: Active Toxic Site Investigation

Del Norte, Humboldt, Lake, Mendocino, Modoc, Siskiyou, Sonoma, Trinity counties. For more current information, please refer to the State Water Resources Control Board's LUST database.

Date of Government Version: 02/01/2001	Source: California Regional Water Quality Control Board North Coast (1)
Date Data Arrived at EDR: 02/28/2001	Telephone: 707-570-3769
Date Made Active in Reports: 03/29/2001	Last EDR Contact: 02/19/2007
Number of Days to Update: 29	Next Scheduled EDR Contact: 05/21/2007
	Data Release Frequency: No Update Planned

LUST REG 2: Fuel Leak List

Leaking Underground Storage Tank locations. Alameda, Contra Costa, Marin, Napa, San Francisco, San Mateo, Santa Clara, Solano, Sonoma counties.

Date of Government Version: 09/30/2004	Source: California Regional Water Quality Control Board San Francisco Bay Region (2)
Date Data Arrived at EDR: 10/20/2004	Telephone: 510-622-2433
Date Made Active in Reports: 11/19/2004	Last EDR Contact: 04/06/2007
Number of Days to Update: 30	Next Scheduled EDR Contact: 07/09/2007
	Data Release Frequency: Quarterly

LUST REG 3: Leaking Underground Storage Tank Database

Leaking Underground Storage Tank locations. Monterey, San Benito, San Luis Obispo, Santa Barbara, Santa Cruz counties.

Date of Government Version: 05/19/2003	Source: California Regional Water Quality Control Board Central Coast Region (3)
Date Data Arrived at EDR: 05/19/2003	Telephone: 805-542-4786
Date Made Active in Reports: 06/02/2003	Last EDR Contact: 02/12/2007
Number of Days to Update: 14	Next Scheduled EDR Contact: 05/14/2007
	Data Release Frequency: No Update Planned

CA FID UST: Facility Inventory Database

The Facility Inventory Database (FID) contains a historical listing of active and inactive underground storage tank locations from the State Water Resource Control Board. Refer to local/county source for current data.

Date of Government Version: 10/31/1994	Source: California Environmental Protection Agency
Date Data Arrived at EDR: 09/05/1995	Telephone: 916-341-5851
Date Made Active in Reports: 09/29/1995	Last EDR Contact: 12/28/1998
Number of Days to Update: 24	Next Scheduled EDR Contact: N/A
	Data Release Frequency: No Update Planned

SLIC: Statewide SLIC Cases

The SLIC (Spills, Leaks, Investigations and Cleanup) program is designed to protect and restore water quality from spills, leaks, and similar discharges.

GOVERNMENT RECORDS SEARCHED / DATA CURRENCY TRACKING

Date of Government Version: 01/09/2007
Date Data Arrived at EDR: 01/09/2007
Date Made Active in Reports: 01/24/2007
Number of Days to Update: 15

Source: State Water Resources Control Board
Telephone: 866-480-1028
Last EDR Contact: 04/11/2007
Next Scheduled EDR Contact: 07/09/2007
Data Release Frequency: Varies

SLIC REG 1: Active Toxic Site Investigations

The SLIC (Spills, Leaks, Investigations and Cleanup) program is designed to protect and restore water quality from spills, leaks, and similar discharges.

Date of Government Version: 04/03/2003
Date Data Arrived at EDR: 04/07/2003
Date Made Active in Reports: 04/25/2003
Number of Days to Update: 18

Source: California Regional Water Quality Control Board, North Coast Region (1)
Telephone: 707-576-2220
Last EDR Contact: 02/19/2007
Next Scheduled EDR Contact: 05/21/2007
Data Release Frequency: No Update Planned

SLIC REG 2: Spills, Leaks, Investigation & Cleanup Cost Recovery Listing

The SLIC (Spills, Leaks, Investigations and Cleanup) program is designed to protect and restore water quality from spills, leaks, and similar discharges.

Date of Government Version: 09/30/2004
Date Data Arrived at EDR: 10/20/2004
Date Made Active in Reports: 11/19/2004
Number of Days to Update: 30

Source: Regional Water Quality Control Board San Francisco Bay Region (2)
Telephone: 510-286-0457
Last EDR Contact: 04/06/2007
Next Scheduled EDR Contact: 07/09/2007
Data Release Frequency: Quarterly

SLIC REG 3: Spills, Leaks, Investigation & Cleanup Cost Recovery Listing

The SLIC (Spills, Leaks, Investigations and Cleanup) program is designed to protect and restore water quality from spills, leaks, and similar discharges.

Date of Government Version: 05/18/2006
Date Data Arrived at EDR: 05/18/2006
Date Made Active in Reports: 06/15/2006
Number of Days to Update: 28

Source: California Regional Water Quality Control Board Central Coast Region (3)
Telephone: 805-549-3147
Last EDR Contact: 02/12/2007
Next Scheduled EDR Contact: 05/14/2007
Data Release Frequency: Semi-Annually

SLIC REG 4: Spills, Leaks, Investigation & Cleanup Cost Recovery Listing

The SLIC (Spills, Leaks, Investigations and Cleanup) program is designed to protect and restore water quality from spills, leaks, and similar discharges.

Date of Government Version: 11/17/2004
Date Data Arrived at EDR: 11/18/2004
Date Made Active in Reports: 01/04/2005
Number of Days to Update: 47

Source: Region Water Quality Control Board Los Angeles Region (4)
Telephone: 213-576-6600
Last EDR Contact: 04/23/2007
Next Scheduled EDR Contact: 07/23/2007
Data Release Frequency: Varies

SLIC REG 5: Spills, Leaks, Investigation & Cleanup Cost Recovery Listing

The SLIC (Spills, Leaks, Investigations and Cleanup) program is designed to protect and restore water quality from spills, leaks, and similar discharges.

Date of Government Version: 04/01/2005
Date Data Arrived at EDR: 04/05/2005
Date Made Active in Reports: 04/21/2005
Number of Days to Update: 16

Source: Regional Water Quality Control Board Central Valley Region (5)
Telephone: 916-464-3291
Last EDR Contact: 04/05/2007
Next Scheduled EDR Contact: 07/02/2007
Data Release Frequency: Semi-Annually

SLIC REG 6V: Spills, Leaks, Investigation & Cleanup Cost Recovery Listing

The SLIC (Spills, Leaks, Investigations and Cleanup) program is designed to protect and restore water quality from spills, leaks, and similar discharges.

GOVERNMENT RECORDS SEARCHED / DATA CURRENCY TRACKING

Date of Government Version: 05/24/2005
Date Data Arrived at EDR: 05/25/2005
Date Made Active in Reports: 06/16/2005
Number of Days to Update: 22

Source: Regional Water Quality Control Board, Victorville Branch
Telephone: 619-241-6583
Last EDR Contact: 04/02/2007
Next Scheduled EDR Contact: 07/02/2007
Data Release Frequency: Semi-Annually

SLIC REG 6L: SLIC Sites

The SLIC (Spills, Leaks, Investigations and Cleanup) program is designed to protect and restore water quality from spills, leaks, and similar discharges.

Date of Government Version: 09/07/2004
Date Data Arrived at EDR: 09/07/2004
Date Made Active in Reports: 10/12/2004
Number of Days to Update: 35

Source: California Regional Water Quality Control Board, Lahontan Region
Telephone: 530-542-5574
Last EDR Contact: 03/05/2007
Next Scheduled EDR Contact: 06/04/2007
Data Release Frequency: No Update Planned

SLIC REG 7: SLIC List

The SLIC (Spills, Leaks, Investigations and Cleanup) program is designed to protect and restore water quality from spills, leaks, and similar discharges.

Date of Government Version: 11/24/2004
Date Data Arrived at EDR: 11/29/2004
Date Made Active in Reports: 01/04/2005
Number of Days to Update: 36

Source: California Regional Quality Control Board, Colorado River Basin Region
Telephone: 760-346-7491
Last EDR Contact: 02/19/2007
Next Scheduled EDR Contact: 05/21/2007
Data Release Frequency: No Update Planned

SLIC REG 8: Spills, Leaks, Investigation & Cleanup Cost Recovery Listing

The SLIC (Spills, Leaks, Investigations and Cleanup) program is designed to protect and restore water quality from spills, leaks, and similar discharges.

Date of Government Version: 04/06/2006
Date Data Arrived at EDR: 04/06/2006
Date Made Active in Reports: 05/11/2006
Number of Days to Update: 35

Source: California Region Water Quality Control Board Santa Ana Region (8)
Telephone: 951-782-3298
Last EDR Contact: 04/03/2007
Next Scheduled EDR Contact: 07/03/2007
Data Release Frequency: Semi-Annually

SLIC REG 9: Spills, Leaks, Investigation & Cleanup Cost Recovery Listing

The SLIC (Spills, Leaks, Investigations and Cleanup) program is designed to protect and restore water quality from spills, leaks, and similar discharges.

Date of Government Version: 03/13/2007
Date Data Arrived at EDR: 03/14/2007
Date Made Active in Reports: 04/06/2007
Number of Days to Update: 23

Source: California Regional Water Quality Control Board San Diego Region (9)
Telephone: 858-467-2980
Last EDR Contact: 03/12/2007
Next Scheduled EDR Contact: 05/28/2007
Data Release Frequency: Annually

UST: Active UST Facilities

Active UST facilities gathered from the local regulatory agencies

Date of Government Version: 01/09/2007
Date Data Arrived at EDR: 01/09/2007
Date Made Active in Reports: 01/23/2007
Number of Days to Update: 14

Source: SWRCB
Telephone: 916-480-1028
Last EDR Contact: 04/11/2007
Next Scheduled EDR Contact: 07/09/2007
Data Release Frequency: Semi-Annually

UST MENDOCINO: Mendocino County UST Database

A listing of underground storage tank locations in Mendocino County.

Date of Government Version: 02/05/2007
Date Data Arrived at EDR: 02/06/2007
Date Made Active in Reports: 03/21/2007
Number of Days to Update: 43

Source: Department of Public Health
Telephone: 707-463-4466
Last EDR Contact: 03/26/2007
Next Scheduled EDR Contact: 06/25/2007
Data Release Frequency: Varies

GOVERNMENT RECORDS SEARCHED / DATA CURRENCY TRACKING

HIST UST: Hazardous Substance Storage Container Database

The Hazardous Substance Storage Container Database is a historical listing of UST sites. Refer to local/county source for current data.

Date of Government Version: 10/15/1990	Source: State Water Resources Control Board
Date Data Arrived at EDR: 01/25/1991	Telephone: 916-341-5851
Date Made Active in Reports: 02/12/1991	Last EDR Contact: 07/26/2001
Number of Days to Update: 18	Next Scheduled EDR Contact: N/A
	Data Release Frequency: No Update Planned

AST: Aboveground Petroleum Storage Tank Facilities

Registered Aboveground Storage Tanks.

Date of Government Version: 02/09/2007	Source: State Water Resources Control Board
Date Data Arrived at EDR: 02/09/2007	Telephone: 916-341-5712
Date Made Active in Reports: 03/23/2007	Last EDR Contact: 01/29/2007
Number of Days to Update: 42	Next Scheduled EDR Contact: 04/30/2007
	Data Release Frequency: Quarterly

SWEEPS UST: SWEEPS UST Listing

Statewide Environmental Evaluation and Planning System. This underground storage tank listing was updated and maintained by a company contacted by the SWRCB in the early 1980's. The listing is no longer updated or maintained. The local agency is the contact for more information on a site on the SWEEPS list.

Date of Government Version: 06/01/1994	Source: State Water Resources Control Board
Date Data Arrived at EDR: 07/07/2005	Telephone: N/A
Date Made Active in Reports: 08/11/2005	Last EDR Contact: 06/03/2005
Number of Days to Update: 35	Next Scheduled EDR Contact: N/A
	Data Release Frequency: No Update Planned

CHMIRS: California Hazardous Material Incident Report System

California Hazardous Material Incident Reporting System. CHMIRS contains information on reported hazardous material incidents (accidental releases or spills).

Date of Government Version: 12/31/2005	Source: Office of Emergency Services
Date Data Arrived at EDR: 02/23/2007	Telephone: 916-845-8400
Date Made Active in Reports: 04/06/2007	Last EDR Contact: 02/19/2007
Number of Days to Update: 42	Next Scheduled EDR Contact: 05/21/2007
	Data Release Frequency: Varies

NOTIFY 65: Proposition 65 Records

Proposition 65 Notification Records. NOTIFY 65 contains facility notifications about any release which could impact drinking water and thereby expose the public to a potential health risk.

Date of Government Version: 10/21/1993	Source: State Water Resources Control Board
Date Data Arrived at EDR: 11/01/1993	Telephone: 916-445-3846
Date Made Active in Reports: 11/19/1993	Last EDR Contact: 04/12/2007
Number of Days to Update: 18	Next Scheduled EDR Contact: 07/16/2007
	Data Release Frequency: No Update Planned

DEED: Deed Restriction Listing

GOVERNMENT RECORDS SEARCHED / DATA CURRENCY TRACKING

Site Mitigation and Brownfields Reuse Program Facility Sites with Deed Restrictions & Hazardous Waste Management Program Facility Sites with Deed / Land Use Restriction. The DTSC Site Mitigation and Brownfields Reuse Program (SMBRP) list includes sites cleaned up under the program's oversight and generally does not include current or former hazardous waste facilities that required a hazardous waste facility permit. The list represents deed restrictions that are active. Some sites have multiple deed restrictions. The DTSC Hazardous Waste Management Program (HWMP) has developed a list of current or former hazardous waste facilities that have a recorded land use restriction at the local county recorder's office. The land use restrictions on this list were required by the DTSC HWMP as a result of the presence of hazardous substances that remain on site after the facility (or part of the facility) has been closed or cleaned up. The types of land use restriction include deed notice, deed restriction, or a land use restriction that binds current and future owners.

Date of Government Version: 01/15/2007	Source: Department of Toxic Substances Control
Date Data Arrived at EDR: 01/16/2007	Telephone: 916-323-3400
Date Made Active in Reports: 02/27/2007	Last EDR Contact: 04/05/2007
Number of Days to Update: 42	Next Scheduled EDR Contact: 07/02/2007
	Data Release Frequency: Semi-Annually

VCP: Voluntary Cleanup Program Properties

Contains low threat level properties with either confirmed or unconfirmed releases and the project proponents have request that DTSC oversee investigation and/or cleanup activities and have agreed to provide coverage for DTSC's costs.

Date of Government Version: 02/27/2007	Source: Department of Toxic Substances Control
Date Data Arrived at EDR: 02/28/2007	Telephone: 916-323-3400
Date Made Active in Reports: 04/06/2007	Last EDR Contact: 02/28/2007
Number of Days to Update: 37	Next Scheduled EDR Contact: 05/28/2007
	Data Release Frequency: Quarterly

DRYCLEANERS: Cleaner Facilities

A list of drycleaner related facilities that have EPA ID numbers. These are facilities with certain SIC codes: power laundries, family and commercial; garment pressing and cleaner's agents; linen supply; coin-operated laundries and cleaning; drycleaning plants, except rugs; carpet and upholster cleaning; industrial launderers; laundry and garment services.

Date of Government Version: 04/18/2005	Source: Department of Toxic Substance Control
Date Data Arrived at EDR: 04/18/2005	Telephone: 916-327-4498
Date Made Active in Reports: 05/06/2005	Last EDR Contact: 04/10/2007
Number of Days to Update: 18	Next Scheduled EDR Contact: 07/02/2007
	Data Release Frequency: Annually

WIP: Well Investigation Program Case List

Well Investigation Program case in the San Gabriel and San Fernando Valley area.

Date of Government Version: 03/01/2007	Source: Los Angeles Water Quality Control Board
Date Data Arrived at EDR: 03/13/2007	Telephone: 213-576-6726
Date Made Active in Reports: 04/06/2007	Last EDR Contact: 03/13/2007
Number of Days to Update: 24	Next Scheduled EDR Contact: 04/23/2007
	Data Release Frequency: Varies

CDL: Clandestine Drug Labs

A listing of drug lab locations. Listing of a location in this database does not indicate that any illegal drug lab materials were or were not present there, and does not constitute a determination that the location either requires or does not require additional cleanup work.

Date of Government Version: 12/31/2006	Source: Department of Toxic Substances Control
Date Data Arrived at EDR: 03/07/2007	Telephone: 916-255-6504
Date Made Active in Reports: 04/06/2007	Last EDR Contact: 04/23/2007
Number of Days to Update: 30	Next Scheduled EDR Contact: 07/23/2007
	Data Release Frequency: Varies

GOVERNMENT RECORDS SEARCHED / DATA CURRENCY TRACKING

RESPONSE: State Response Sites

Identifies confirmed release sites where DTSC is involved in remediation, either in a lead or oversight capacity. These confirmed release sites are generally high-priority and high potential risk.

Date of Government Version: 02/27/2007	Source: Department of Toxic Substances Control
Date Data Arrived at EDR: 02/28/2007	Telephone: 916-323-3400
Date Made Active in Reports: 04/06/2007	Last EDR Contact: 02/28/2007
Number of Days to Update: 37	Next Scheduled EDR Contact: 05/28/2007
	Data Release Frequency: Quarterly

HAZNET: Facility and Manifest Data

Facility and Manifest Data. The data is extracted from the copies of hazardous waste manifests received each year by the DTSC. The annual volume of manifests is typically 700,000 - 1,000,000 annually, representing approximately 350,000 - 500,000 shipments. Data are from the manifests submitted without correction, and therefore many contain some invalid values for data elements such as generator ID, TSD ID, waste category, and disposal method.

Date of Government Version: 12/31/2005	Source: California Environmental Protection Agency
Date Data Arrived at EDR: 11/20/2006	Telephone: 916-255-1136
Date Made Active in Reports: 01/03/2007	Last EDR Contact: 02/06/2007
Number of Days to Update: 44	Next Scheduled EDR Contact: 05/07/2007
	Data Release Frequency: Annually

EMI: Emissions Inventory Data

Toxics and criteria pollutant emissions data collected by the ARB and local air pollution agencies.

Date of Government Version: 12/31/2004	Source: California Air Resources Board
Date Data Arrived at EDR: 04/14/2006	Telephone: 916-322-2990
Date Made Active in Reports: 05/11/2006	Last EDR Contact: 04/17/2007
Number of Days to Update: 27	Next Scheduled EDR Contact: 07/16/2007
	Data Release Frequency: Varies

ENVIROSTOR: EnviroStor Database

The Department of Toxic Substances Control's (DTSC's) Site Mitigation and Brownfields Reuse Program's (SMBRP's) EnviroStor database identifies sites that have known contamination or sites for which there may be reasons to investigate further. The database includes the following site types: Federal Superfund sites (National Priorities List (NPL)); State Response, including Military Facilities and State Superfund; Voluntary Cleanup; and School sites. EnviroStor provides similar information to the information that was available in CalSites, and provides additional site information, including, but not limited to, identification of formerly-contaminated properties that have been released for reuse, properties where environmental deed restrictions have been recorded to prevent inappropriate land uses, and risk characterization information that is used to assess potential impacts to public health and the environment at contaminated sites.

Date of Government Version: 02/27/2007	Source: Department of Toxic Substances Control
Date Data Arrived at EDR: 02/28/2007	Telephone: 916-323-3400
Date Made Active in Reports: 04/06/2007	Last EDR Contact: 02/28/2007
Number of Days to Update: 37	Next Scheduled EDR Contact: 05/28/2007
	Data Release Frequency: Quarterly

SAN DIEGO CO. SAM: Environmental Case Listing

The listing contains all underground tank release cases and projects pertaining to properties contaminated with hazardous substances that are actively under review by the Site Assessment and Mitigation Program.

Date of Government Version: 01/24/2007	Source: San Diego County Department of Environmental Health
Date Data Arrived at EDR: 02/27/2007	Telephone: 619-338-2371
Date Made Active in Reports: 04/06/2007	Last EDR Contact: 04/04/2007
Number of Days to Update: 38	Next Scheduled EDR Contact: 07/02/2007
	Data Release Frequency: Varies

GOVERNMENT RECORDS SEARCHED / DATA CURRENCY TRACKING

TRIBAL RECORDS

INDIAN RESERV: Indian Reservations

This map layer portrays Indian administered lands of the United States that have any area equal to or greater than 640 acres.

Date of Government Version: 12/31/2005	Source: USGS
Date Data Arrived at EDR: 02/06/2006	Telephone: 202-208-3710
Date Made Active in Reports: 01/11/2007	Last EDR Contact: 02/08/2007
Number of Days to Update: 339	Next Scheduled EDR Contact: 05/07/2007
	Data Release Frequency: Semi-Annually

INDIAN LUST R1: Leaking Underground Storage Tanks on Indian Land

A listing of leaking underground storage tank locations on Indian Land.

Date of Government Version: 12/01/2006	Source: EPA Region 1
Date Data Arrived at EDR: 12/01/2006	Telephone: 617-918-1313
Date Made Active in Reports: 01/29/2007	Last EDR Contact: 02/19/2007
Number of Days to Update: 59	Next Scheduled EDR Contact: 05/21/2007
	Data Release Frequency: Varies

INDIAN LUST R8: Leaking Underground Storage Tanks on Indian Land

LUSTs on Indian land in Colorado, Montana, North Dakota, South Dakota, Utah and Wyoming.

Date of Government Version: 02/19/2007	Source: EPA Region 8
Date Data Arrived at EDR: 02/27/2007	Telephone: 303-312-6271
Date Made Active in Reports: 04/04/2007	Last EDR Contact: 02/19/2007
Number of Days to Update: 36	Next Scheduled EDR Contact: 05/21/2007
	Data Release Frequency: Quarterly

INDIAN LUST R10: Leaking Underground Storage Tanks on Indian Land

LUSTs on Indian land in Alaska, Idaho, Oregon and Washington.

Date of Government Version: 03/01/2007	Source: EPA Region 10
Date Data Arrived at EDR: 03/01/2007	Telephone: 206-553-2857
Date Made Active in Reports: 04/04/2007	Last EDR Contact: 02/19/2007
Number of Days to Update: 34	Next Scheduled EDR Contact: 02/21/2007
	Data Release Frequency: Quarterly

INDIAN LUST R9: Leaking Underground Storage Tanks on Indian Land

LUSTs on Indian land in Arizona, California, New Mexico and Nevada

Date of Government Version: 12/19/2006	Source: Environmental Protection Agency
Date Data Arrived at EDR: 12/19/2006	Telephone: 415-972-3372
Date Made Active in Reports: 01/29/2007	Last EDR Contact: 02/19/2007
Number of Days to Update: 41	Next Scheduled EDR Contact: 05/21/2007
	Data Release Frequency: Quarterly

INDIAN LUST R7: Leaking Underground Storage Tanks on Indian Land

LUSTs on Indian land in Iowa, Kansas, and Nebraska

Date of Government Version: 09/06/2006	Source: EPA Region 7
Date Data Arrived at EDR: 10/04/2006	Telephone: 913-551-7003
Date Made Active in Reports: 11/08/2006	Last EDR Contact: 02/19/2007
Number of Days to Update: 35	Next Scheduled EDR Contact: 05/21/2007
	Data Release Frequency: Varies

INDIAN LUST R4: Leaking Underground Storage Tanks on Indian Land

LUSTs on Indian land in Florida, Minnesota, Mississippi and North Carolina.

Date of Government Version: 08/24/2006	Source: EPA Region 4
Date Data Arrived at EDR: 09/11/2006	Telephone: 404-562-8677
Date Made Active in Reports: 11/08/2006	Last EDR Contact: 02/19/2007
Number of Days to Update: 58	Next Scheduled EDR Contact: 05/21/2007
	Data Release Frequency: Semi-Annually

GOVERNMENT RECORDS SEARCHED / DATA CURRENCY TRACKING

INDIAN LUST R6: Leaking Underground Storage Tanks on Indian Land
LUSTs on Indian land in New Mexico and Oklahoma.

Date of Government Version: 01/04/2005	Source: EPA Region 6
Date Data Arrived at EDR: 01/21/2005	Telephone: 214-665-6597
Date Made Active in Reports: 02/28/2005	Last EDR Contact: 02/19/2007
Number of Days to Update: 38	Next Scheduled EDR Contact: 05/21/2007
	Data Release Frequency: Varies

INDIAN UST R4: Underground Storage Tanks on Indian Land

Date of Government Version: 08/24/2006	Source: EPA Region 4
Date Data Arrived at EDR: 09/11/2006	Telephone: 404-562-9424
Date Made Active in Reports: 11/08/2006	Last EDR Contact: 02/19/2007
Number of Days to Update: 58	Next Scheduled EDR Contact: 05/21/2007
	Data Release Frequency: Semi-Annually

INDIAN UST R5: Underground Storage Tanks on Indian Land

Date of Government Version: 12/02/2004	Source: EPA Region 5
Date Data Arrived at EDR: 12/29/2004	Telephone: 312-886-6136
Date Made Active in Reports: 02/04/2005	Last EDR Contact: 02/19/2007
Number of Days to Update: 37	Next Scheduled EDR Contact: 05/21/2007
	Data Release Frequency: Varies

INDIAN UST R8: Underground Storage Tanks on Indian Land

Date of Government Version: 02/19/2007	Source: EPA Region 8
Date Data Arrived at EDR: 02/27/2007	Telephone: 303-312-6137
Date Made Active in Reports: 04/04/2007	Last EDR Contact: 02/19/2007
Number of Days to Update: 36	Next Scheduled EDR Contact: 05/21/2007
	Data Release Frequency: Quarterly

INDIAN UST R10: Underground Storage Tanks on Indian Land

Date of Government Version: 03/01/2007	Source: EPA Region 10
Date Data Arrived at EDR: 03/01/2007	Telephone: 206-553-2857
Date Made Active in Reports: 04/04/2007	Last EDR Contact: 02/19/2007
Number of Days to Update: 34	Next Scheduled EDR Contact: 05/21/2007
	Data Release Frequency: Quarterly

INDIAN UST R1: Underground Storage Tanks on Indian Land

A listing of underground storage tank locations on Indian Land.

Date of Government Version: 12/01/2006	Source: EPA, Region 1
Date Data Arrived at EDR: 12/01/2006	Telephone: 617-918-1313
Date Made Active in Reports: 01/29/2007	Last EDR Contact: 02/19/2007
Number of Days to Update: 59	Next Scheduled EDR Contact: 05/21/2007
	Data Release Frequency: Varies

INDIAN UST R6: Underground Storage Tanks on Indian Land

Date of Government Version: 01/11/2007	Source: EPA Region 6
Date Data Arrived at EDR: 01/12/2007	Telephone: 214-665-7591
Date Made Active in Reports: 01/29/2007	Last EDR Contact: 02/19/2007
Number of Days to Update: 17	Next Scheduled EDR Contact: 05/21/2007
	Data Release Frequency: Semi-Annually

INDIAN UST R9: Underground Storage Tanks on Indian Land

GOVERNMENT RECORDS SEARCHED / DATA CURRENCY TRACKING

Date of Government Version: 12/19/2006
Date Data Arrived at EDR: 12/19/2006
Date Made Active in Reports: 01/29/2007
Number of Days to Update: 41

Source: EPA Region 9
Telephone: 415-972-3368
Last EDR Contact: 02/19/2007
Next Scheduled EDR Contact: 05/21/2007
Data Release Frequency: Quarterly

INDIAN UST R7: Underground Storage Tanks on Indian Land

Date of Government Version: 09/06/2006
Date Data Arrived at EDR: 10/04/2006
Date Made Active in Reports: 11/08/2006
Number of Days to Update: 35

Source: EPA Region 7
Telephone: 913-551-7003
Last EDR Contact: 02/19/2007
Next Scheduled EDR Contact: 05/21/2007
Data Release Frequency: Varies

EDR PROPRIETARY RECORDS

Manufactured Gas Plants: EDR Proprietary Manufactured Gas Plants

The EDR Proprietary Manufactured Gas Plant Database includes records of coal gas plants (manufactured gas plants) compiled by EDR's researchers. Manufactured gas sites were used in the United States from the 1800's to 1950's to produce a gas that could be distributed and used as fuel. These plants used whale oil, rosin, coal, or a mixture of coal, oil, and water that also produced a significant amount of waste. Many of the byproducts of the gas production, such as coal tar (oily waste containing volatile and non-volatile chemicals), sludges, oils and other compounds are potentially hazardous to human health and the environment. The byproduct from this process was frequently disposed of directly at the plant site and can remain or spread slowly, serving as a continuous source of soil and groundwater contamination.

Date of Government Version: N/A
Date Data Arrived at EDR: N/A
Date Made Active in Reports: N/A
Number of Days to Update: N/A

Source: EDR, Inc.
Telephone: N/A
Last EDR Contact: N/A
Next Scheduled EDR Contact: N/A
Data Release Frequency: No Update Planned

EDR Historical Auto Stations: EDR Proprietary Historic Gas Stations

EDR has searched selected national collections of business directories and has collected listings of potential gas station/filling station/service station sites that were available to EDR researchers. EDR's review was limited to those categories of sources that might, in EDR's opinion, include gas station/filling station/service station establishments. The categories reviewed included, but were not limited to gas, gas station, gasoline station, filling station, auto, automobile repair, auto service station, service station, etc.

Date of Government Version: N/A
Date Data Arrived at EDR: N/A
Date Made Active in Reports: N/A
Number of Days to Update: N/A

Source: EDR, Inc.
Telephone: N/A
Last EDR Contact: N/A
Next Scheduled EDR Contact: N/A
Data Release Frequency: Varies

EDR Historical Cleaners: EDR Proprietary Historic Dry Cleaners

EDR has searched selected national collections of business directories and has collected listings of potential dry cleaner sites that were available to EDR researchers. EDR's review was limited to those categories of sources that might, in EDR's opinion, include dry cleaning establishments. The categories reviewed included, but were not limited to dry cleaners, cleaners, laundry, laundromat, cleaning/laundry, wash & dry etc.

Date of Government Version: N/A
Date Data Arrived at EDR: N/A
Date Made Active in Reports: N/A
Number of Days to Update: N/A

Source: EDR, Inc.
Telephone: N/A
Last EDR Contact: N/A
Next Scheduled EDR Contact: N/A
Data Release Frequency: Varies

GOVERNMENT RECORDS SEARCHED / DATA CURRENCY TRACKING

COUNTY RECORDS

ALAMEDA COUNTY:

Contaminated Sites

A listing of contaminated sites overseen by the Toxic Release Program (oil and groundwater contamination from chemical releases and spills) and the Leaking Underground Storage Tank Program (soil and ground water contamination from leaking petroleum USTs).

Date of Government Version: 01/31/2007
Date Data Arrived at EDR: 02/02/2007
Date Made Active in Reports: 02/27/2007
Number of Days to Update: 25

Source: Alameda County Environmental Health Services
Telephone: 510-567-6700
Last EDR Contact: 04/23/2007
Next Scheduled EDR Contact: 07/23/2007
Data Release Frequency: Semi-Annually

Underground Tanks

Underground storage tank sites located in Alameda county.

Date of Government Version: 02/02/2007
Date Data Arrived at EDR: 02/02/2007
Date Made Active in Reports: 03/21/2007
Number of Days to Update: 47

Source: Alameda County Environmental Health Services
Telephone: 510-567-6700
Last EDR Contact: 04/23/2007
Next Scheduled EDR Contact: 07/23/2007
Data Release Frequency: Semi-Annually

CONTRA COSTA COUNTY:

Site List

List includes sites from the underground tank, hazardous waste generator and business plan/2185 programs.

Date of Government Version: 02/27/2007
Date Data Arrived at EDR: 03/01/2007
Date Made Active in Reports: 04/06/2007
Number of Days to Update: 36

Source: Contra Costa Health Services Department
Telephone: 925-646-2286
Last EDR Contact: 02/26/2007
Next Scheduled EDR Contact: 05/28/2007
Data Release Frequency: Semi-Annually

FRESNO COUNTY:

CUPA Resources List

Certified Unified Program Agency. CUPA's are responsible for implementing a unified hazardous materials and hazardous waste management regulatory program. The agency provides oversight of businesses that deal with hazardous materials, operate underground storage tanks or aboveground storage tanks.

Date of Government Version: 01/13/2007
Date Data Arrived at EDR: 01/16/2007
Date Made Active in Reports: 02/27/2007
Number of Days to Update: 42

Source: Dept. of Community Health
Telephone: 559-445-3271
Last EDR Contact: 01/16/2007
Next Scheduled EDR Contact: 05/07/2007
Data Release Frequency: Semi-Annually

KERN COUNTY:

Underground Storage Tank Sites & Tank Listing

Kern County Sites and Tanks Listing.

Date of Government Version: 12/06/2006
Date Data Arrived at EDR: 12/07/2006
Date Made Active in Reports: 01/04/2007
Number of Days to Update: 28

Source: Kern County Environment Health Services Department
Telephone: 661-862-8700
Last EDR Contact: 04/12/2007
Next Scheduled EDR Contact: 06/04/2007
Data Release Frequency: Quarterly

LOS ANGELES COUNTY:

GOVERNMENT RECORDS SEARCHED / DATA CURRENCY TRACKING

San Gabriel Valley Areas of Concern

San Gabriel Valley areas where VOC contamination is at or above the MCL as designated by region 9 EPA office.

Date of Government Version: 12/31/1998
Date Data Arrived at EDR: 07/07/1999
Date Made Active in Reports: N/A
Number of Days to Update: 0

Source: EPA Region 9
Telephone: 415-972-3178
Last EDR Contact: 05/16/2006
Next Scheduled EDR Contact: N/A
Data Release Frequency: No Update Planned

HMS: Street Number List

Industrial Waste and Underground Storage Tank Sites.

Date of Government Version: 10/31/2006
Date Data Arrived at EDR: 12/29/2006
Date Made Active in Reports: 01/24/2007
Number of Days to Update: 26

Source: Department of Public Works
Telephone: 626-458-3517
Last EDR Contact: 11/13/2006
Next Scheduled EDR Contact: 02/12/2007
Data Release Frequency: Semi-Annually

List of Solid Waste Facilities

Solid Waste Facilities in Los Angeles County.

Date of Government Version: 02/13/2007
Date Data Arrived at EDR: 03/09/2007
Date Made Active in Reports: 04/06/2007
Number of Days to Update: 28

Source: La County Department of Public Works
Telephone: 818-458-5185
Last EDR Contact: 02/13/2007
Next Scheduled EDR Contact: 05/14/2007
Data Release Frequency: Varies

City of Los Angeles Landfills

Landfills owned and maintained by the City of Los Angeles.

Date of Government Version: 03/01/2006
Date Data Arrived at EDR: 04/06/2006
Date Made Active in Reports: 05/11/2006
Number of Days to Update: 35

Source: Engineering & Construction Division
Telephone: 213-473-7869
Last EDR Contact: 03/14/2007
Next Scheduled EDR Contact: 06/11/2007
Data Release Frequency: Varies

Site Mitigation List

Industrial sites that have had some sort of spill or complaint.

Date of Government Version: 12/04/2006
Date Data Arrived at EDR: 01/09/2007
Date Made Active in Reports: 01/24/2007
Number of Days to Update: 15

Source: Community Health Services
Telephone: 323-890-7806
Last EDR Contact: 02/12/2007
Next Scheduled EDR Contact: 05/14/2007
Data Release Frequency: Annually

City of El Segundo Underground Storage Tank

Underground storage tank sites located in El Segundo city.

Date of Government Version: 12/14/2006
Date Data Arrived at EDR: 12/15/2006
Date Made Active in Reports: 01/23/2007
Number of Days to Update: 39

Source: City of El Segundo Fire Department
Telephone: 310-524-2236
Last EDR Contact: 03/19/2007
Next Scheduled EDR Contact: 05/14/2007
Data Release Frequency: Semi-Annually

City of Long Beach Underground Storage Tank

Underground storage tank sites located in the city of Long Beach.

Date of Government Version: 03/28/2003
Date Data Arrived at EDR: 10/23/2003
Date Made Active in Reports: 11/26/2003
Number of Days to Update: 34

Source: City of Long Beach Fire Department
Telephone: 562-570-2563
Last EDR Contact: 02/19/2007
Next Scheduled EDR Contact: 05/21/2007
Data Release Frequency: Annually

GOVERNMENT RECORDS SEARCHED / DATA CURRENCY TRACKING

City of Torrance Underground Storage Tank

Underground storage tank sites located in the city of Torrance.

Date of Government Version: 02/20/2007
Date Data Arrived at EDR: 02/21/2007
Date Made Active in Reports: 03/21/2007
Number of Days to Update: 28

Source: City of Torrance Fire Department
Telephone: 310-618-2973
Last EDR Contact: 02/12/2007
Next Scheduled EDR Contact: 05/14/2007
Data Release Frequency: Semi-Annually

MARIN COUNTY:

Underground Storage Tank Sites

Currently permitted USTs in Marin County.

Date of Government Version: 01/26/2007
Date Data Arrived at EDR: 02/20/2007
Date Made Active in Reports: 03/21/2007
Number of Days to Update: 29

Source: Public Works Department Waste Management
Telephone: 415-499-6647
Last EDR Contact: 01/29/2007
Next Scheduled EDR Contact: 04/30/2007
Data Release Frequency: Semi-Annually

NAPA COUNTY:

Sites With Reported Contamination

A listing of leaking underground storage tank sites located in Napa county.

Date of Government Version: 01/09/2007
Date Data Arrived at EDR: 01/10/2007
Date Made Active in Reports: 01/24/2007
Number of Days to Update: 14

Source: Napa County Department of Environmental Management
Telephone: 707-253-4269
Last EDR Contact: 04/09/2007
Next Scheduled EDR Contact: 06/25/2007
Data Release Frequency: Semi-Annually

Closed and Operating Underground Storage Tank Sites

Underground storage tank sites located in Napa county.

Date of Government Version: 01/09/2007
Date Data Arrived at EDR: 01/10/2007
Date Made Active in Reports: 01/23/2007
Number of Days to Update: 13

Source: Napa County Department of Environmental Management
Telephone: 707-253-4269
Last EDR Contact: 04/09/2007
Next Scheduled EDR Contact: 06/25/2007
Data Release Frequency: Annually

ORANGE COUNTY:

List of Industrial Site Cleanups

Petroleum and non-petroleum spills.

Date of Government Version: 03/01/2007
Date Data Arrived at EDR: 03/20/2007
Date Made Active in Reports: 04/06/2007
Number of Days to Update: 17

Source: Health Care Agency
Telephone: 714-834-3446
Last EDR Contact: 03/07/2007
Next Scheduled EDR Contact: 06/04/2007
Data Release Frequency: Annually

List of Underground Storage Tank Cleanups

Orange County Underground Storage Tank Cleanups (LUST).

Date of Government Version: 03/01/2007
Date Data Arrived at EDR: 03/20/2007
Date Made Active in Reports: 04/06/2007
Number of Days to Update: 17

Source: Health Care Agency
Telephone: 714-834-3446
Last EDR Contact: 03/07/2007
Next Scheduled EDR Contact: 06/04/2007
Data Release Frequency: Quarterly

GOVERNMENT RECORDS SEARCHED / DATA CURRENCY TRACKING

List of Underground Storage Tank Facilities

Orange County Underground Storage Tank Facilities (UST).

Date of Government Version: 03/01/2007	Source: Health Care Agency
Date Data Arrived at EDR: 03/20/2007	Telephone: 714-834-3446
Date Made Active in Reports: 04/12/2007	Last EDR Contact: 03/07/2007
Number of Days to Update: 23	Next Scheduled EDR Contact: 06/04/2007
	Data Release Frequency: Quarterly

PLACER COUNTY:

Master List of Facilities

List includes aboveground tanks, underground tanks and cleanup sites.

Date of Government Version: 01/17/2007	Source: Placer County Health and Human Services
Date Data Arrived at EDR: 01/18/2007	Telephone: 530-889-7312
Date Made Active in Reports: 02/27/2007	Last EDR Contact: 03/19/2007
Number of Days to Update: 40	Next Scheduled EDR Contact: 06/18/2007
	Data Release Frequency: Semi-Annually

RIVERSIDE COUNTY:

Listing of Underground Tank Cleanup Sites

Riverside County Underground Storage Tank Cleanup Sites (LUST).

Date of Government Version: 02/06/2007	Source: Department of Public Health
Date Data Arrived at EDR: 02/07/2007	Telephone: 951-358-5055
Date Made Active in Reports: 02/27/2007	Last EDR Contact: 04/16/2007
Number of Days to Update: 20	Next Scheduled EDR Contact: 07/16/2007
	Data Release Frequency: Quarterly

Underground Storage Tank Tank List

Underground storage tank sites located in Riverside county.

Date of Government Version: 02/06/2007	Source: Health Services Agency
Date Data Arrived at EDR: 02/07/2007	Telephone: 951-358-5055
Date Made Active in Reports: 03/21/2007	Last EDR Contact: 04/16/2007
Number of Days to Update: 42	Next Scheduled EDR Contact: 07/16/2007
	Data Release Frequency: Quarterly

SACRAMENTO COUNTY:

Contaminated Sites

List of sites where unauthorized releases of potentially hazardous materials have occurred.

Date of Government Version: 01/31/2007	Source: Sacramento County Environmental Management
Date Data Arrived at EDR: 02/16/2007	Telephone: 916-875-8406
Date Made Active in Reports: 02/27/2007	Last EDR Contact: 01/31/2007
Number of Days to Update: 11	Next Scheduled EDR Contact: 04/30/2007
	Data Release Frequency: Quarterly

ML - Regulatory Compliance Master List

Any business that has hazardous materials on site - hazardous material storage sites, underground storage tanks, waste generators.

Date of Government Version: 01/31/2007	Source: Sacramento County Environmental Management
Date Data Arrived at EDR: 02/15/2007	Telephone: 916-875-8406
Date Made Active in Reports: 02/27/2007	Last EDR Contact: 01/31/2007
Number of Days to Update: 12	Next Scheduled EDR Contact: 04/30/2007
	Data Release Frequency: Quarterly

SAN BERNARDINO COUNTY:

GOVERNMENT RECORDS SEARCHED / DATA CURRENCY TRACKING

Hazardous Material Permits

This listing includes underground storage tanks, medical waste handlers/generators, hazardous materials handlers, hazardous waste generators, and waste oil generators/handlers.

Date of Government Version: 01/04/2007
Date Data Arrived at EDR: 01/05/2007
Date Made Active in Reports: 01/24/2007
Number of Days to Update: 19

Source: San Bernardino County Fire Department Hazardous Materials Division
Telephone: 909-387-3041
Last EDR Contact: 03/05/2007
Next Scheduled EDR Contact: 06/04/2007
Data Release Frequency: Quarterly

SAN DIEGO COUNTY:

Hazardous Materials Management Division Database

The database includes: HE58 - This report contains the business name, site address, business phone number, establishment 'H' permit number, type of permit, and the business status. HE17 - In addition to providing the same information provided in the HE58 listing, HE17 provides inspection dates, violations received by the establishment, hazardous waste generated, the quantity, method of storage, treatment/disposal of waste and the hauler, and information on underground storage tanks. Unauthorized Release List - Includes a summary of environmental contamination cases in San Diego County (underground tank cases, non-tank cases, groundwater contamination, and soil contamination are included.)

Date of Government Version: 05/16/2005
Date Data Arrived at EDR: 05/18/2005
Date Made Active in Reports: 06/16/2005
Number of Days to Update: 29

Source: Hazardous Materials Management Division
Telephone: 619-338-2268
Last EDR Contact: 04/05/2007
Next Scheduled EDR Contact: 07/02/2007
Data Release Frequency: Quarterly

Solid Waste Facilities

San Diego County Solid Waste Facilities.

Date of Government Version: 11/01/2006
Date Data Arrived at EDR: 01/03/2007
Date Made Active in Reports: 01/24/2007
Number of Days to Update: 21

Source: Department of Health Services
Telephone: 619-338-2209
Last EDR Contact: 02/19/2007
Next Scheduled EDR Contact: 05/21/2007
Data Release Frequency: Varies

SAN FRANCISCO COUNTY:

Local Oversight Facilities

A listing of leaking underground storage tank sites located in San Francisco county.

Date of Government Version: 03/08/2007
Date Data Arrived at EDR: 03/13/2007
Date Made Active in Reports: 04/06/2007
Number of Days to Update: 24

Source: Department Of Public Health San Francisco County
Telephone: 415-252-3920
Last EDR Contact: 03/05/2007
Next Scheduled EDR Contact: 06/04/2007
Data Release Frequency: Quarterly

Underground Storage Tank Information

Underground storage tank sites located in San Francisco county.

Date of Government Version: 03/08/2007
Date Data Arrived at EDR: 03/13/2007
Date Made Active in Reports: 04/12/2007
Number of Days to Update: 30

Source: Department of Public Health
Telephone: 415-252-3920
Last EDR Contact: 03/05/2007
Next Scheduled EDR Contact: 06/04/2007
Data Release Frequency: Quarterly

SAN JOAQUIN COUNTY:

GOVERNMENT RECORDS SEARCHED / DATA CURRENCY TRACKING

San Joaquin Co. UST

A listing of underground storage tank locations in San Joaquin county.

Date of Government Version: 10/16/2006	Source: Environmental Health Department
Date Data Arrived at EDR: 12/13/2006	Telephone: N/A
Date Made Active in Reports: 01/23/2007	Last EDR Contact: 04/02/2007
Number of Days to Update: 41	Next Scheduled EDR Contact: 04/16/2007
	Data Release Frequency: Semi-Annually

SAN MATEO COUNTY:

Business Inventory

List includes Hazardous Materials Business Plan, hazardous waste generators, and underground storage tanks.

Date of Government Version: 01/24/2007	Source: San Mateo County Environmental Health Services Division
Date Data Arrived at EDR: 01/25/2007	Telephone: 650-363-1921
Date Made Active in Reports: 02/27/2007	Last EDR Contact: 04/09/2007
Number of Days to Update: 33	Next Scheduled EDR Contact: 07/09/2007
	Data Release Frequency: Annually

Fuel Leak List

A listing of leaking underground storage tank sites located in San Mateo county.

Date of Government Version: 01/09/2007	Source: San Mateo County Environmental Health Services Division
Date Data Arrived at EDR: 01/09/2007	Telephone: 650-363-1921
Date Made Active in Reports: 01/24/2007	Last EDR Contact: 04/09/2007
Number of Days to Update: 15	Next Scheduled EDR Contact: 07/09/2007
	Data Release Frequency: Semi-Annually

SANTA CLARA COUNTY:

HIST LUST - Fuel Leak Site Activity Report

A listing of open and closed leaking underground storage tanks. This listing is no longer updated by the county. Leaking underground storage tanks are now handled by the Department of Environmental Health.

Date of Government Version: 03/29/2005	Source: Santa Clara Valley Water District
Date Data Arrived at EDR: 03/30/2005	Telephone: 408-265-2600
Date Made Active in Reports: 04/21/2005	Last EDR Contact: 03/26/2007
Number of Days to Update: 22	Next Scheduled EDR Contact: 06/25/2007
	Data Release Frequency: No Update Planned

LOP Listing

A listing of leaking underground storage tanks located in Santa Clara county.

Date of Government Version: 09/29/2006	Source: Department of Environmental Health
Date Data Arrived at EDR: 10/02/2006	Telephone: 408-918-3417
Date Made Active in Reports: 10/25/2006	Last EDR Contact: 03/26/2007
Number of Days to Update: 23	Next Scheduled EDR Contact: 06/25/2007
	Data Release Frequency: Varies

Hazardous Material Facilities

Hazardous material facilities, including underground storage tank sites.

Date of Government Version: 12/07/2006	Source: City of San Jose Fire Department
Date Data Arrived at EDR: 12/07/2006	Telephone: 408-277-4659
Date Made Active in Reports: 01/03/2007	Last EDR Contact: 03/19/2007
Number of Days to Update: 27	Next Scheduled EDR Contact: 06/04/2007
	Data Release Frequency: Annually

SOLANO COUNTY:

GOVERNMENT RECORDS SEARCHED / DATA CURRENCY TRACKING

Leaking Underground Storage Tanks

A listing of leaking underground storage tank sites located in Solano county.

Date of Government Version: 01/08/2007	Source: Solano County Department of Environmental Management
Date Data Arrived at EDR: 02/06/2007	Telephone: 707-784-6770
Date Made Active in Reports: 02/27/2007	Last EDR Contact: 03/26/2007
Number of Days to Update: 21	Next Scheduled EDR Contact: 06/25/2007
	Data Release Frequency: Quarterly

Underground Storage Tanks

Underground storage tank sites located in Solano county.

Date of Government Version: 01/02/2007	Source: Solano County Department of Environmental Management
Date Data Arrived at EDR: 01/16/2007	Telephone: 707-784-6770
Date Made Active in Reports: 01/23/2007	Last EDR Contact: 03/26/2007
Number of Days to Update: 7	Next Scheduled EDR Contact: 06/25/2007
	Data Release Frequency: Quarterly

SONOMA COUNTY:

Leaking Underground Storage Tank Sites

A listing of leaking underground storage tank sites located in Sonoma county.

Date of Government Version: 01/22/2007	Source: Department of Health Services
Date Data Arrived at EDR: 01/23/2007	Telephone: 707-565-6565
Date Made Active in Reports: 02/27/2007	Last EDR Contact: 04/23/2007
Number of Days to Update: 35	Next Scheduled EDR Contact: 07/23/2007
	Data Release Frequency: Quarterly

SUTTER COUNTY:

Underground Storage Tanks

Underground storage tank sites located in Sutter county.

Date of Government Version: 12/31/0005	Source: Sutter County Department of Agriculture
Date Data Arrived at EDR: 01/05/2006	Telephone: 530-822-7500
Date Made Active in Reports: 01/31/2006	Last EDR Contact: 04/16/2007
Number of Days to Update: 26	Next Scheduled EDR Contact: 07/02/2007
	Data Release Frequency: Semi-Annually

VENTURA COUNTY:

Business Plan, Hazardous Waste Producers, and Operating Underground Tanks

The BWT list indicates by site address whether the Environmental Health Division has Business Plan (B), Waste Producer (W), and/or Underground Tank (T) information.

Date of Government Version: 11/28/2006	Source: Ventura County Environmental Health Division
Date Data Arrived at EDR: 01/09/2007	Telephone: 805-654-2813
Date Made Active in Reports: 01/24/2007	Last EDR Contact: 04/11/2007
Number of Days to Update: 15	Next Scheduled EDR Contact: 06/11/2007
	Data Release Frequency: Quarterly

Inventory of Illegal Abandoned and Inactive Sites

Ventura County Inventory of Closed, Illegal Abandoned, and Inactive Sites.

Date of Government Version: 08/01/2006	Source: Environmental Health Division
Date Data Arrived at EDR: 09/05/2006	Telephone: 805-654-2813
Date Made Active in Reports: 10/05/2006	Last EDR Contact: 02/19/2007
Number of Days to Update: 30	Next Scheduled EDR Contact: 05/21/2007
	Data Release Frequency: Annually

GOVERNMENT RECORDS SEARCHED / DATA CURRENCY TRACKING

Listing of Underground Tank Cleanup Sites

Ventura County Underground Storage Tank Cleanup Sites (LUST).

Date of Government Version: 11/28/2006	Source: Environmental Health Division
Date Data Arrived at EDR: 01/09/2007	Telephone: 805-654-2813
Date Made Active in Reports: 01/24/2007	Last EDR Contact: 03/14/2007
Number of Days to Update: 15	Next Scheduled EDR Contact: 06/11/2007
	Data Release Frequency: Quarterly

Underground Tank Closed Sites List

Ventura County Operating Underground Storage Tank Sites (UST)/Underground Tank Closed Sites List.

Date of Government Version: 12/28/2006	Source: Environmental Health Division
Date Data Arrived at EDR: 01/23/2007	Telephone: 805-654-2813
Date Made Active in Reports: 03/21/2007	Last EDR Contact: 04/10/2007
Number of Days to Update: 57	Next Scheduled EDR Contact: 07/09/2007
	Data Release Frequency: Quarterly

YOLO COUNTY:

Underground Storage Tank Comprehensive Facility Report

Underground storage tank sites located in Yolo county.

Date of Government Version: 02/05/2007	Source: Yolo County Department of Health
Date Data Arrived at EDR: 02/20/2007	Telephone: 530-666-8646
Date Made Active in Reports: 03/21/2007	Last EDR Contact: 04/12/2007
Number of Days to Update: 29	Next Scheduled EDR Contact: 07/16/2007
	Data Release Frequency: Annually

OTHER DATABASE(S)

Depending on the geographic area covered by this report, the data provided in these specialty databases may or may not be complete. For example, the existence of wetlands information data in a specific report does not mean that all wetlands in the area covered by the report are included. Moreover, the absence of any reported wetlands information does not necessarily mean that wetlands do not exist in the area covered by the report.

CT MANIFEST: Hazardous Waste Manifest Data

Facility and manifest data. Manifest is a document that lists and tracks hazardous waste from the generator through transporters to a tsd facility.

Date of Government Version: 12/31/2004	Source: Department of Environmental Protection
Date Data Arrived at EDR: 02/17/2006	Telephone: 860-424-3375
Date Made Active in Reports: 04/07/2006	Last EDR Contact: 03/16/2007
Number of Days to Update: 49	Next Scheduled EDR Contact: 06/11/2007
	Data Release Frequency: Annually

NJ MANIFEST: Manifest Information

Hazardous waste manifest information.

Date of Government Version: 01/01/2007	Source: Department of Environmental Protection
Date Data Arrived at EDR: 01/04/2007	Telephone: N/A
Date Made Active in Reports: 02/13/2007	Last EDR Contact: 04/05/2007
Number of Days to Update: 40	Next Scheduled EDR Contact: 07/02/2007
	Data Release Frequency: Annually

NY MANIFEST: Facility and Manifest Data

Manifest is a document that lists and tracks hazardous waste from the generator through transporters to a TSD facility.

GOVERNMENT RECORDS SEARCHED / DATA CURRENCY TRACKING

Date of Government Version: 10/26/2006
Date Data Arrived at EDR: 11/29/2006
Date Made Active in Reports: 01/05/2007
Number of Days to Update: 37

Source: Department of Environmental Conservation
Telephone: 518-402-8651
Last EDR Contact: 03/02/2007
Next Scheduled EDR Contact: 05/28/2007
Data Release Frequency: Annually

PA MANIFEST: Manifest Information

Hazardous waste manifest information.

Date of Government Version: 12/31/2005
Date Data Arrived at EDR: 03/17/2006
Date Made Active in Reports: 06/06/2006
Number of Days to Update: 81

Source: Department of Environmental Protection
Telephone: N/A
Last EDR Contact: 04/16/2007
Next Scheduled EDR Contact: 06/11/2007
Data Release Frequency: Annually

RI MANIFEST: Manifest information

Hazardous waste manifest information

Date of Government Version: 04/11/2006
Date Data Arrived at EDR: 10/31/2006
Date Made Active in Reports: 12/18/2006
Number of Days to Update: 48

Source: Department of Environmental Management
Telephone: 401-222-2797
Last EDR Contact: 03/19/2007
Next Scheduled EDR Contact: 06/18/2007
Data Release Frequency: Annually

WI MANIFEST: Manifest Information

Hazardous waste manifest information.

Date of Government Version: 12/31/2005
Date Data Arrived at EDR: 03/17/2006
Date Made Active in Reports: 05/02/2006
Number of Days to Update: 46

Source: Department of Natural Resources
Telephone: N/A
Last EDR Contact: 04/09/2007
Next Scheduled EDR Contact: 07/09/2007
Data Release Frequency: Annually

Oil/Gas Pipelines: This data was obtained by EDR from the USGS in 1994. It is referred to by USGS as GeoData Digital Line Graphs from 1:100,000-Scale Maps. It was extracted from the transportation category including some oil, but primarily gas pipelines.

Electric Power Transmission Line Data

Source: PennWell Corporation
Telephone: (800) 823-6277

This map includes information copyrighted by PennWell Corporation. This information is provided on a best effort basis and PennWell Corporation does not guarantee its accuracy nor warrant its fitness for any particular purpose. Such information has been reprinted with the permission of PennWell.

Sensitive Receptors: There are individuals deemed sensitive receptors due to their fragile immune systems and special sensitivity to environmental discharges. These sensitive receptors typically include the elderly, the sick, and children. While the location of all sensitive receptors cannot be determined, EDR indicates those buildings and facilities - schools, daycares, hospitals, medical centers, and nursing homes - where individuals who are sensitive receptors are likely to be located.

AHA Hospitals:

Source: American Hospital Association, Inc.
Telephone: 312-280-5991

The database includes a listing of hospitals based on the American Hospital Association's annual survey of hospitals.

Medical Centers: Provider of Services Listing

Source: Centers for Medicare & Medicaid Services
Telephone: 410-786-3000

A listing of hospitals with Medicare provider number, produced by Centers of Medicare & Medicaid Services, a federal agency within the U.S. Department of Health and Human Services.

Nursing Homes

Source: National Institutes of Health
Telephone: 301-594-6248

Information on Medicare and Medicaid certified nursing homes in the United States.

Public Schools

Source: National Center for Education Statistics

Telephone: 202-502-7300

The National Center for Education Statistics' primary database on elementary and secondary public education in the United States. It is a comprehensive, annual, national statistical database of all public elementary and secondary schools and school districts, which contains data that are comparable across all states.

Private Schools

Source: National Center for Education Statistics

Telephone: 202-502-7300

The National Center for Education Statistics' primary database on private school locations in the United States.

Daycare Centers: Licensed Facilities

Source: Department of Social Services

Telephone: 916-657-4041

Flood Zone Data: This data, available in select counties across the country, was obtained by EDR in 1999 from the Federal Emergency Management Agency (FEMA). Data depicts 100-year and 500-year flood zones as defined by FEMA.

NWI: National Wetlands Inventory. This data, available in select counties across the country, was obtained by EDR in 2002 and 2005 from the U.S. Fish and Wildlife Service.

Scanned Digital USGS 7.5' Topographic Map (DRG)

Source: United States Geologic Survey

A digital raster graphic (DRG) is a scanned image of a U.S. Geological Survey topographic map. The map images are made by scanning published paper maps on high-resolution scanners. The raster image is georeferenced and fit to the Universal Transverse Mercator (UTM) projection.

STREET AND ADDRESS INFORMATION

© 2007 Tele Atlas North America, Inc. All rights reserved. This material is proprietary and the subject of copyright protection and other intellectual property rights owned by or licensed to Tele Atlas North America, Inc. The use of this material is subject to the terms of a license agreement. You will be held liable for any unauthorized copying or disclosure of this material.

GEOCHECK[®] - PHYSICAL SETTING SOURCE ADDENDUM

TARGET PROPERTY ADDRESS

RUMSEY RANCHERIA DAVIS AND YATES PROPERTIES
STATE HWY 16
BROOKS, CA 95606

TARGET PROPERTY COORDINATES

Latitude (North):	38.76270 - 38° 45' 45.7"
Longitude (West):	122.1522 - 122° 9' 7.9"
Universal Tranverse Mercator:	Zone 10
UTM X (Meters):	573659.6
UTM Y (Meters):	4290577.5
Elevation:	292 ft. above sea level

USGS TOPOGRAPHIC MAP

Target Property Map:	38122-G2 GUINDA, CA
Most Recent Revision:	1993

South Map:	38122-F2 BROOKS, CA
Most Recent Revision:	1993

EDR's GeoCheck Physical Setting Source Addendum is provided to assist the environmental professional in forming an opinion about the impact of potential contaminant migration.

Assessment of the impact of contaminant migration generally has two principle investigative components:

1. Groundwater flow direction, and
2. Groundwater flow velocity.

Groundwater flow direction may be impacted by surface topography, hydrology, hydrogeology, characteristics of the soil, and nearby wells. Groundwater flow velocity is generally impacted by the nature of the geologic strata.

GEOCHECK® - PHYSICAL SETTING SOURCE SUMMARY

GROUNDWATER FLOW DIRECTION INFORMATION

Groundwater flow direction for a particular site is best determined by a qualified environmental professional using site-specific well data. If such data is not reasonably ascertainable, it may be necessary to rely on other sources of information, such as surface topographic information, hydrologic information, hydrogeologic data collected on nearby properties, and regional groundwater flow information (from deep aquifers).

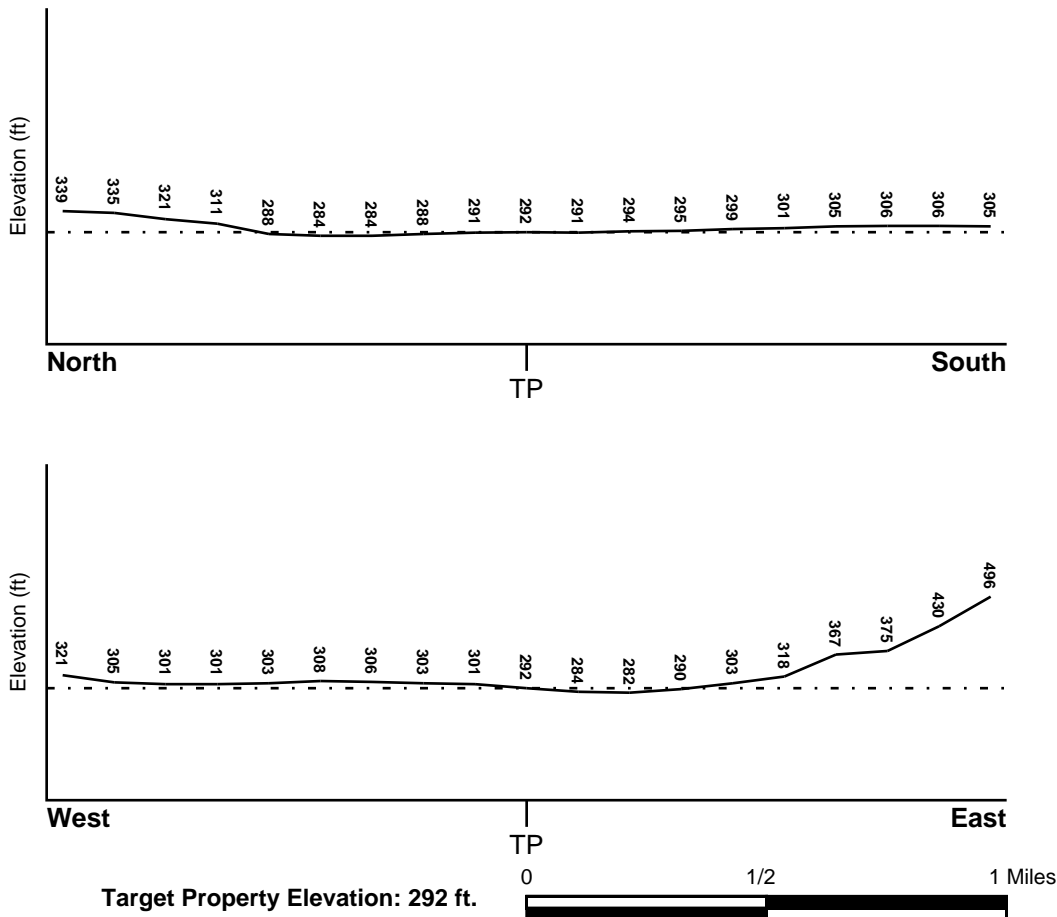
TOPOGRAPHIC INFORMATION

Surface topography may be indicative of the direction of surficial groundwater flow. This information can be used to assist the environmental professional in forming an opinion about the impact of nearby contaminated properties or, should contamination exist on the target property, what downgradient sites might be impacted.

TARGET PROPERTY TOPOGRAPHY

General Topographic Gradient: General ENE

SURROUNDING TOPOGRAPHY: ELEVATION PROFILES



Source: Topography has been determined from the USGS 7.5' Digital Elevation Model and should be evaluated on a relative (not an absolute) basis. Relative elevation information between sites of close proximity should be field verified.

GEOCHECK® - PHYSICAL SETTING SOURCE SUMMARY

HYDROLOGIC INFORMATION

Surface water can act as a hydrologic barrier to groundwater flow. Such hydrologic information can be used to assist the environmental professional in forming an opinion about the impact of nearby contaminated properties or, should contamination exist on the target property, what downgradient sites might be impacted.

Refer to the Physical Setting Source Map following this summary for hydrologic information (major waterways and bodies of water).

FEMA FLOOD ZONE

<u>Target Property County</u>	<u>FEMA Flood Electronic Data</u>
YOLO, CA	YES - refer to the Overview Map and Detail Map

Flood Plain Panel at Target Property: 0604230225B

Additional Panels in search area: 0604230350B

NATIONAL WETLAND INVENTORY

<u>NWI Quad at Target Property</u>	<u>NWI Electronic Data Coverage</u>
GUINDA	Not Available

HYDROGEOLOGIC INFORMATION

Hydrogeologic information obtained by installation of wells on a specific site can often be an indicator of groundwater flow direction in the immediate area. Such hydrogeologic information can be used to assist the environmental professional in forming an opinion about the impact of nearby contaminated properties or, should contamination exist on the target property, what downgradient sites might be impacted.

Site-Specific Hydrogeological Data:*

Search Radius:	1.25 miles
Status:	Not found

AQUIFLOW®

Search Radius: 1.000 Mile.

EDR has developed the AQUIFLOW Information System to provide data on the general direction of groundwater flow at specific points. EDR has reviewed reports submitted by environmental professionals to regulatory authorities at select sites and has extracted the date of the report, groundwater flow direction as determined hydrogeologically, and the depth to water table.

<u>MAP ID</u>	<u>LOCATION FROM TP</u>	<u>GENERAL DIRECTION GROUNDWATER FLOW</u>
Not Reported		

GEOCHECK® - PHYSICAL SETTING SOURCE SUMMARY

GROUNDWATER FLOW VELOCITY INFORMATION

Groundwater flow velocity information for a particular site is best determined by a qualified environmental professional using site specific geologic and soil strata data. If such data are not reasonably ascertainable, it may be necessary to rely on other sources of information, including geologic age identification, rock stratigraphic unit and soil characteristics data collected on nearby properties and regional soil information. In general, contaminant plumes move more quickly through sandy-gravelly types of soils than silty-clayey types of soils.

GEOLOGIC INFORMATION IN GENERAL AREA OF TARGET PROPERTY

Geologic information can be used by the environmental professional in forming an opinion about the relative speed at which contaminant migration may be occurring.

ROCK STRATIGRAPHIC UNIT

Era: Cenozoic
System: Tertiary
Series: Pliocene
Code: Tpc (*decoded above as Era, System & Series*)

GEOLOGIC AGE IDENTIFICATION

Category: Continental Deposits

Geologic Age and Rock Stratigraphic Unit Source: P.G. Schruben, R.E. Arndt and W.J. Bawiec, Geology of the Conterminous U.S. at 1:2,500,000 Scale - a digital representation of the 1974 P.B. King and H.M. Beikman Map, USGS Digital Data Series DDS - 11 (1994).

DOMINANT SOIL COMPOSITION IN GENERAL AREA OF TARGET PROPERTY

The U.S. Department of Agriculture's (USDA) Soil Conservation Service (SCS) leads the National Cooperative Soil Survey (NCSS) and is responsible for collecting, storing, maintaining and distributing soil survey information for privately owned lands in the United States. A soil map in a soil survey is a representation of soil patterns in a landscape. Soil maps for STATSGO are compiled by generalizing more detailed (SSURGO) soil survey maps. The following information is based on Soil Conservation Service STATSGO data.

Soil Component Name: YOLO

Soil Surface Texture: silt loam

Hydrologic Group: Class B - Moderate infiltration rates. Deep and moderately deep, moderately well and well drained soils with moderately coarse textures.

Soil Drainage Class: Well drained. Soils have intermediate water holding capacity. Depth to water table is more than 6 feet.

Hydric Status: Soil does not meet the requirements for a hydric soil.

Corrosion Potential - Uncoated Steel: MODERATE

Depth to Bedrock Min: > 60 inches

Depth to Bedrock Max: > 60 inches

GEOCHECK® - PHYSICAL SETTING SOURCE SUMMARY

Soil Layer Information							
Layer	Boundary		Soil Texture Class	Classification		Permeability Rate (in/hr)	Soil Reaction (pH)
	Upper	Lower		AASHTO Group	Unified Soil		
1	0 inches	26 inches	silt loam	Silt-Clay Materials (more than 35 pct. passing No. 200), Silty Soils.	FINE-GRAINED SOILS, Silts and Clays (liquid limit less than 50%), silt.	Max: 2.00 Min: 0.60	Max: 7.30 Min: 6.10
2	26 inches	65 inches	silt loam	Silt-Clay Materials (more than 35 pct. passing No. 200), Clayey Soils.	FINE-GRAINED SOILS, Silts and Clays (liquid limit less than 50%), Lean Clay	Max: 2.00 Min: 0.60	Max: 8.40 Min: 6.10

OTHER SOIL TYPES IN AREA

Based on Soil Conservation Service STATSGO data, the following additional subordinant soil types may appear within the general area of target property.

Soil Surface Textures: silty clay loam
clay loam
gravelly - loam
fine sandy loam
very fine sandy loam
gravelly - sandy loam
sandy loam
loam
clay

Surficial Soil Types: silty clay loam
clay loam
gravelly - loam
fine sandy loam
very fine sandy loam
gravelly - sandy loam
sandy loam
loam
clay

Shallow Soil Types: clay
clay loam

Deeper Soil Types: clay loam
stratified
clay
silty clay loam
gravelly - loam

GEOCHECK® - PHYSICAL SETTING SOURCE SUMMARY

LOCAL / REGIONAL WATER AGENCY RECORDS

EDR Local/Regional Water Agency records provide water well information to assist the environmental professional in assessing sources that may impact ground water flow direction, and in forming an opinion about the impact of contaminant migration on nearby drinking water wells.

WELL SEARCH DISTANCE INFORMATION

<u>DATABASE</u>	<u>SEARCH DISTANCE (miles)</u>
Federal USGS	1.000
Federal FRDS PWS	Nearest PWS within 1 mile
State Database	1.000

FEDERAL USGS WELL INFORMATION

<u>MAP ID</u>	<u>WELL ID</u>	<u>LOCATION FROM TP</u>
2	USGS3236301	1/4 - 1/2 Mile WSW
4	USGS3236296	1/2 - 1 Mile South
5	USGS3236302	1/2 - 1 Mile West
6	USGS3236293	1/2 - 1 Mile South

FEDERAL FRDS PUBLIC WATER SUPPLY SYSTEM INFORMATION

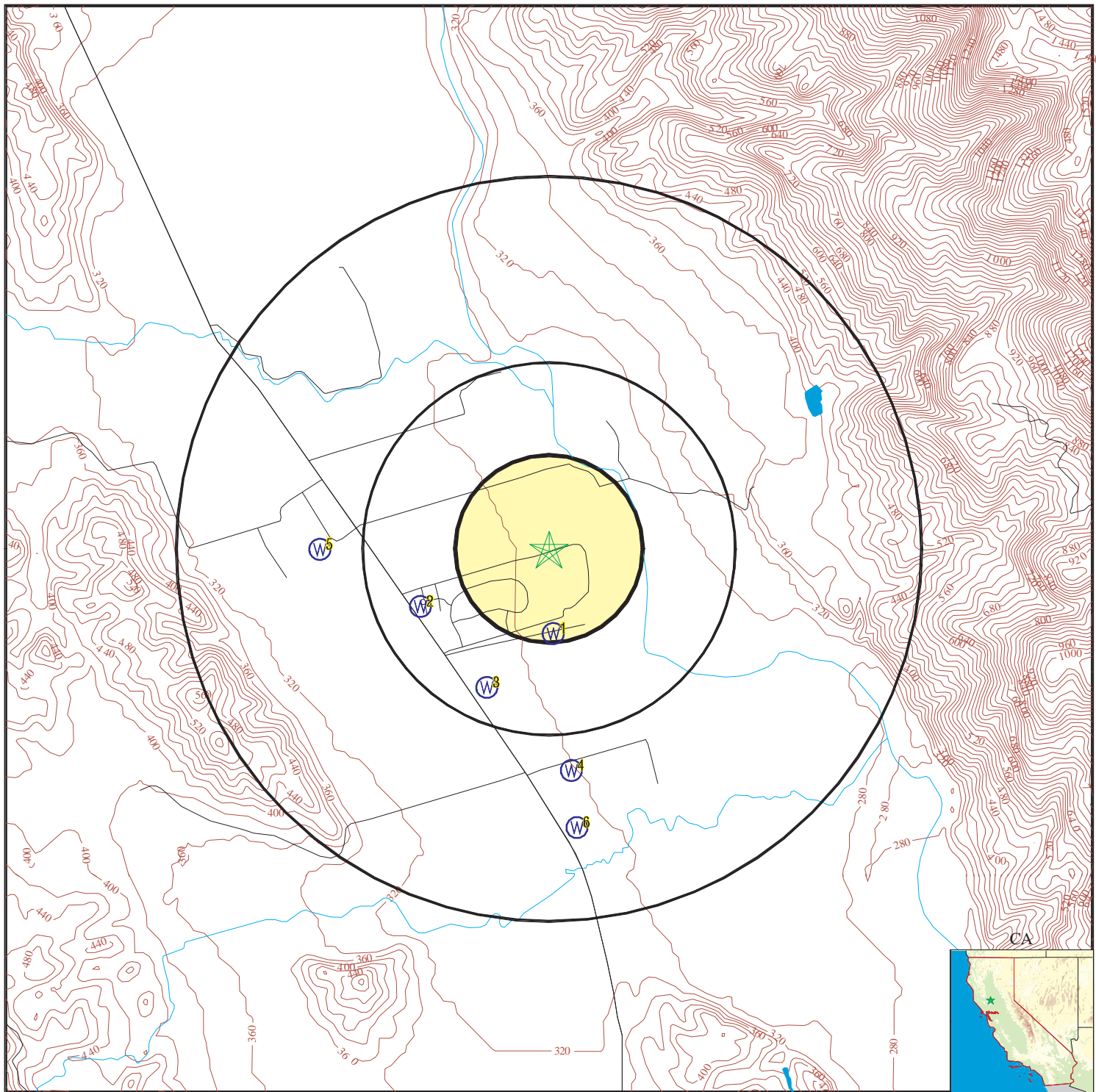
<u>MAP ID</u>	<u>WELL ID</u>	<u>LOCATION FROM TP</u>
No PWS System Found		

Note: PWS System location is not always the same as well location.

STATE DATABASE WELL INFORMATION

<u>MAP ID</u>	<u>WELL ID</u>	<u>LOCATION FROM TP</u>
1	CADW00000040180	1/8 - 1/4 Mile South
3	CADW00000040176	1/4 - 1/2 Mile SSW

PHYSICAL SETTING SOURCE MAP - 1909619.2s



- County Boundary
- Major Roads
- Contour Lines
- Earthquake Fault Lines
- Earthquake epicenter, Richter 5 or greater
- Water Wells
- Public Water Supply Wells
- Cluster of Multiple Icons



- Groundwater Flow Direction
- Indeterminate Groundwater Flow at Location
- Groundwater Flow Varies at Location
- Closest Hydrogeological Data
- Oil, gas or related wells



SITE NAME: Rumsey Rancheria Davis and Yates Properties
 ADDRESS: State Hwy 16
 Brooks CA 95606
 LAT/LONG: 38.7627 / 122.1522

CLIENT: AES
 CONTACT: Pete Connelly
 INQUIRY #: 1909619.2s
 DATE: April 24, 2007 8:38 am

GEOCHECK® - PHYSICAL SETTING SOURCE MAP FINDINGS

Map ID
 Direction
 Distance
 Elevation

Database EDR ID Number

1
South
1/8 - 1/4 Mile
Higher

CA WELLS CADW00000040180

Longn:	-122.1509		
Latn:	38.7595		
Stwellno:	11N03W36M001M		
Districtco:	7		
Wellusecod:	IH		
Countycode:	57		
Gwcode:	502110	County:	Yolo
State:	CA	Gw name:	Sacramento Valley (Capay Valley)
District:	Central District		
Descriptio:	Irrigation & Domestic		

2
WSW
1/4 - 1/2 Mile
Higher

FED USGS USGS3236301

Agency cd:	USGS	Site no:	384538122092701
Site name:	011N003W35H001M		
Latitude:	384538		
Longitude:	1220927	Dec lat:	38.76045811
Dec lon:	-122.15858521	Coor meth:	M
Coor accr:	S	Latlong datum:	NAD27
Dec latlong datum:	NAD83	District:	06
State:	06	County:	113
Country:	US	Land net:	Not Reported
Location map:	GUINDA	Map scale:	24000
Altitude:	293		
Altitude method:	Interpolated from topographic map		
Altitude accuracy:	20		
Altitude datum:	National Geodetic Vertical Datum of 1929		
Hydrologic:	Lower Cache. California. Area = 190 sq.mi.		
Topographic:	Valley flat		
Site type:	Ground-water other than Spring	Date construction:	19780410
Date inventoried:	19810715	Mean greenwich time offset:	PST
Local standard time flag:	Y		
Type of ground water site:	Single well, other than collector or Ranney type		
Aquifer Type:	Not Reported		
Aquifer:	Not Reported		
Well depth:	71.0	Hole depth:	84.0
Source of depth data:	driller		
Project number:	8479423711		
Real time data flag:	Not Reported		
Daily flow data end date:	Not Reported	Daily flow data begin date:	Not Reported
Peak flow data begin date:	Not Reported	Daily flow data count:	Not Reported
Peak flow data count:	Not Reported	Peak flow data end date:	Not Reported
Water quality data end date:	Not Reported	Water quality data begin date:	Not Reported
Ground water data begin date:	Not Reported	Water quality data count:	Not Reported
Ground water data count:	Not Reported	Ground water data end date:	Not Reported

Ground-water levels, Number of Measurements: 0

GEOCHECK® - PHYSICAL SETTING SOURCE MAP FINDINGS

Map ID
Direction
Distance
Elevation

Database EDR ID Number

3
SSW
1/4 - 1/2 Mile
Higher

CA WELLS CADW00000040176

Longn:	-122.1542		
Latn:	38.7574		
Stwellno:	11N03W35J001M		
Districtco:	7		
Wellusecod:	I		
Countycode:	57		
Gwcode:	502110	County:	Yolo
State:	CA	Gw name:	Sacramento Valley (Capay Valley)
District:	Central District		
Descriptio:	Irrigation		

4
South
1/2 - 1 Mile
Higher

FED USGS USGS3236296

Agency cd:	USGS	Site no:	384515122090001
Site name:	011N003W36N001M		
Latitude:	384515		
Longitude:	1220900	Dec lat:	38.75406937
Dec lon:	-122.15108507	Coor meth:	M
Coor accr:	S	Latlong datum:	NAD27
Dec latlong datum:	NAD83	District:	06
State:	06	County:	113
Country:	US	Land net:	Not Reported
Location map:	GUINDA	Map scale:	24000
Altitude:	295		
Altitude method:	Interpolated from topographic map		
Altitude accuracy:	20		
Altitude datum:	National Geodetic Vertical Datum of 1929		
Hydrologic:	Lower Cache. California. Area = 190 sq.mi.		
Topographic:	Valley flat		
Site type:	Ground-water other than Spring	Date construction:	19560601
Date inventoried:	19810715	Mean greenwich time offset:	PST
Local standard time flag:	Y		
Type of ground water site:	Single well, other than collector or Ranney type		
Aquifer Type:	Not Reported		
Aquifer:	Not Reported		
Well depth:	35.0	Hole depth:	35.0
Source of depth data:	driller		
Project number:	8479423711		
Real time data flag:	Not Reported		
Daily flow data end date:	Not Reported	Daily flow data begin date:	Not Reported
Peak flow data begin date:	Not Reported	Daily flow data count:	Not Reported
Peak flow data count:	Not Reported	Peak flow data end date:	Not Reported
Water quality data end date:	Not Reported	Water quality data begin date:	Not Reported
Ground water data begin date:	Not Reported	Water quality data count:	Not Reported
Ground water data count:	Not Reported	Ground water data end date:	Not Reported

Ground-water levels, Number of Measurements: 0

GEOCHECK® - PHYSICAL SETTING SOURCE MAP FINDINGS

Map ID
 Direction
 Distance
 Elevation

Database EDR ID Number

5
West
1/2 - 1 Mile
Higher

FED USGS USGS3236302

Agency cd:	USGS	Site no:	384546122094501
Site name:	011N003W35F001M		
Latitude:	384546		
Longitude:	1220945	Dec lat:	38.76268028
Dec lon:	-122.16358532	Coor meth:	M
Coor accr:	S	Latlong datum:	NAD27
Dec latlong datum:	NAD83	District:	06
State:	06	County:	113
Country:	US	Land net:	Not Reported
Location map:	GUINDA	Map scale:	24000
Altitude:	297		
Altitude method:	Interpolated from topographic map		
Altitude accuracy:	20		
Altitude datum:	National Geodetic Vertical Datum of 1929		
Hydrologic:	Lower Cache. California. Area = 190 sq.mi.		
Topographic:	Undulating		
Site type:	Ground-water other than Spring	Date construction:	19640808
Date inventoried:	19810716	Mean greenwich time offset:	PST
Local standard time flag:	Y		
Type of ground water site:	Single well, other than collector or Ranney type		
Aquifer Type:	Not Reported		
Aquifer:	Not Reported		
Well depth:	32.0	Hole depth:	32.0
Source of depth data:	driller		
Project number:	8479423711		
Real time data flag:	0	Daily flow data begin date:	0000-00-00
Daily flow data end date:	0000-00-00	Daily flow data count:	0
Peak flow data begin date:	0000-00-00	Peak flow data end date:	0000-00-00
Peak flow data count:	0	Water quality data begin date:	0000-00-00
Water quality data end date:	0000-00-00	Water quality data count:	0
Ground water data begin date:	1964-08-08	Ground water data end date:	1964-08-08
Ground water data count:	1		

Ground-water levels, Number of Measurements: 1

	Feet below	Feet to
Date	Surface	Sealevel

1964-08-08	21.00	

6
South
1/2 - 1 Mile
Higher

FED USGS USGS3236293

GEOCHECK® - PHYSICAL SETTING SOURCE MAP FINDINGS

Agency cd:	USGS	Site no:	384507122085901
Site name:	010N003W01C001M		
Latitude:	384507		
Longitude:	1220859	Dec lat:	38.75184721
Dec lon:	-122.15080731	Coor meth:	M
Coor accr:	S	Latlong datum:	NAD27
Dec latlong datum:	NAD83	District:	06
State:	06	County:	113
Country:	US	Land net:	Not Reported
Location map:	GUINDA	Map scale:	24000
Altitude:	298		
Altitude method:	Interpolated from topographic map		
Altitude accuracy:	20		
Altitude datum:	National Geodetic Vertical Datum of 1929		
Hydrologic:	Lower Cache. California. Area = 190 sq.mi.		
Topographic:	Undulating		
Site type:	Ground-water other than Spring	Date construction:	19660910
Date inventoried:	Not Reported	Mean greenwich time offset:	PST
Local standard time flag:	Y		
Type of ground water site:	Single well, other than collector or Ranney type		
Aquifer Type:	Not Reported		
Aquifer:	Not Reported		
Well depth:	144	Hole depth:	181
Source of depth data:	Not Reported		
Project number:	8479423711		
Real time data flag:	0	Daily flow data begin date:	0000-00-00
Daily flow data end date:	0000-00-00	Daily flow data count:	0
Peak flow data begin date:	0000-00-00	Peak flow data end date:	0000-00-00
Peak flow data count:	0	Water quality data begin date:	0000-00-00
Water quality data end date:	0000-00-00	Water quality data count:	0
Ground water data begin date:	1966-09-10	Ground water data end date:	1966-09-10
Ground water data count:	1		

Ground-water levels, Number of Measurements: 1

Date	Feet below Surface	Feet to Sealevel
------	-----------------------	---------------------

1966-09-10 16.00

GEOCHECK® - PHYSICAL SETTING SOURCE MAP FINDINGS RADON

AREA RADON INFORMATION

Federal EPA Radon Zone for YOLO County: 3

Note: Zone 1 indoor average level > 4 pCi/L.
 : Zone 2 indoor average level \geq 2 pCi/L and \leq 4 pCi/L.
 : Zone 3 indoor average level < 2 pCi/L.

Federal Area Radon Information for YOLO COUNTY, CA

Number of sites tested: 13

Area	Average Activity	% <4 pCi/L	% 4-20 pCi/L	% >20 pCi/L
Living Area - 1st Floor	1.508 pCi/L	92%	8%	0%
Living Area - 2nd Floor	Not Reported	Not Reported	Not Reported	Not Reported
Basement	1.200 pCi/L	100%	0%	0%

PHYSICAL SETTING SOURCE RECORDS SEARCHED

TOPOGRAPHIC INFORMATION

USGS 7.5' Digital Elevation Model (DEM)

Source: United States Geologic Survey

EDR acquired the USGS 7.5' Digital Elevation Model in 2002 and updated it in 2006. The 7.5 minute DEM corresponds to the USGS 1:24,000- and 1:25,000-scale topographic quadrangle maps. The DEM provides elevation data with consistent elevation units and projection.

Scanned Digital USGS 7.5' Topographic Map (DRG)

Source: United States Geologic Survey

A digital raster graphic (DRG) is a scanned image of a U.S. Geological Survey topographic map. The map images are made by scanning published paper maps on high-resolution scanners. The raster image is georeferenced and fit to the Universal Transverse Mercator (UTM) projection.

HYDROLOGIC INFORMATION

Flood Zone Data: This data, available in select counties across the country, was obtained by EDR in 1999 from the Federal Emergency Management Agency (FEMA). Data depicts 100-year and 500-year flood zones as defined by FEMA.

NWI: National Wetlands Inventory. This data, available in select counties across the country, was obtained by EDR in 2002 and 2005 from the U.S. Fish and Wildlife Service.

HYDROGEOLOGIC INFORMATION

AQUIFLOW^R Information System

Source: EDR proprietary database of groundwater flow information

EDR has developed the AQUIFLOW Information System (AIS) to provide data on the general direction of groundwater flow at specific points. EDR has reviewed reports submitted to regulatory authorities at select sites and has extracted the date of the report, hydrogeologically determined groundwater flow direction and depth to water table information.

GEOLOGIC INFORMATION

Geologic Age and Rock Stratigraphic Unit

Source: P.G. Schruben, R.E. Arndt and W.J. Bawiec, Geology of the Conterminous U.S. at 1:2,500,000 Scale - A digital representation of the 1974 P.B. King and H.M. Beikman Map, USGS Digital Data Series DDS - 11 (1994).

STATSGO: State Soil Geographic Database

Source: Department of Agriculture, Natural Resources Conservation Services

The U.S. Department of Agriculture's (USDA) Natural Resources Conservation Service (NRCS) leads the national Conservation Soil Survey (NCSS) and is responsible for collecting, storing, maintaining and distributing soil survey information for privately owned lands in the United States. A soil map in a soil survey is a representation of soil patterns in a landscape. Soil maps for STATSGO are compiled by generalizing more detailed (SSURGO) soil survey maps.

SSURGO: Soil Survey Geographic Database

Source: Department of Agriculture, Natural Resources Conservation Services (NRCS)

Telephone: 800-672-5559

SSURGO is the most detailed level of mapping done by the Natural Resources Conservation Services, mapping scales generally range from 1:12,000 to 1:63,360. Field mapping methods using national standards are used to construct the soil maps in the Soil Survey Geographic (SSURGO) database. SSURGO digitizing duplicates the original soil survey maps. This level of mapping is designed for use by landowners, townships and county natural resource planning and management.

PHYSICAL SETTING SOURCE RECORDS SEARCHED

LOCAL / REGIONAL WATER AGENCY RECORDS

FEDERAL WATER WELLS

PWS: Public Water Systems

Source: EPA/Office of Drinking Water

Telephone: 202-564-3750

Public Water System data from the Federal Reporting Data System. A PWS is any water system which provides water to at least 25 people for at least 60 days annually. PWSs provide water from wells, rivers and other sources.

PWS ENF: Public Water Systems Violation and Enforcement Data

Source: EPA/Office of Drinking Water

Telephone: 202-564-3750

Violation and Enforcement data for Public Water Systems from the Safe Drinking Water Information System (SDWIS) after August 1995. Prior to August 1995, the data came from the Federal Reporting Data System (FRDS).

USGS Water Wells: USGS National Water Inventory System (NWIS)

This database contains descriptive information on sites where the USGS collects or has collected data on surface water and/or groundwater. The groundwater data includes information on wells, springs, and other sources of groundwater.

STATE RECORDS

Water Well Database

Source: Department of Water Resources

Telephone: 916-651-9648

California Drinking Water Quality Database

Source: Department of Health Services

Telephone: 916-324-2319

The database includes all drinking water compliance and special studies monitoring for the state of California since 1984. It consists of over 3,200,000 individual analyses along with well and water system information.

OTHER STATE DATABASE INFORMATION

California Oil and Gas Well Locations

Source: Department of Conservation

Telephone: 916-323-1779

RADON

State Database: CA Radon

Source: Department of Health Services

Telephone: 916-324-2208

Radon Database for California

Area Radon Information

Source: USGS

Telephone: 703-356-4020

The National Radon Database has been developed by the U.S. Environmental Protection Agency (USEPA) and is a compilation of the EPA/State Residential Radon Survey and the National Residential Radon Survey. The study covers the years 1986 - 1992. Where necessary data has been supplemented by information collected at private sources such as universities and research institutions.

EPA Radon Zones

Source: EPA

Telephone: 703-356-4020

Sections 307 & 309 of IRAA directed EPA to list and identify areas of U.S. with the potential for elevated indoor radon levels.

PHYSICAL SETTING SOURCE RECORDS SEARCHED

OTHER

Airport Landing Facilities: Private and public use landing facilities
Source: Federal Aviation Administration, 800-457-6656

Epicenters: World earthquake epicenters, Richter 5 or greater
Source: Department of Commerce, National Oceanic and Atmospheric Administration

California Earthquake Fault Lines: The fault lines displayed on EDR's Topographic map are digitized quaternary fault lines, prepared in 1975 by the United State Geological Survey. Additional information (also from 1975) regarding activity at specific fault lines comes from California's Preliminary Fault Activity Map prepared by the California Division of Mines and Geology.

STREET AND ADDRESS INFORMATION

© 2007 Tele Atlas North America, Inc. All rights reserved. This material is proprietary and the subject of copyright protection and other intellectual property rights owned by or licensed to Tele Atlas North America, Inc. The use of this material is subject to the terms of a license agreement. You will be held liable for any unauthorized copying or disclosure of this material.

APPENDIX E

Property Owner and User Questionnaire



Analytical Environmental Services

April 23, 2007

RE: Phase I Environmental Site Assessment for the approximately 250-acre Subject Property located in Brooks California, 95492.

You have been identified as the representative and/or the legal owner of the properties known as the Davis and Yates properties located off State Route 16. Assessors Parcel Number of the Subject Properties is listed in the following table:

Parcel #	Approximate Size (acres)
060-030-01	17.03
060-030-08	23.61
060-030-09	14.34
060-030-16	56.48
060-030-17	100.88
060-020-18	17.97
060-020-19	18.94

Please complete the questionnaire below with regard to the indicated property. You are being asked to provide this information and insight to assist in the preparation of an environmental site assessment for this property. Please provide as much information as you can to assist in this effort and feel free to attach extra sheets/reports if the space provided is insufficient.

Please fax/sent the completed form to:

Analytical Environmental Services
Attn: Pete Connelly
1801 7th Street, Suite 100
Sacramento, CA 95814

Telephone (916) 447-3479
Fax (916) 447-1665

Thank you for your help and cooperation.

ENVIRONMENTAL QUESTIONNAIRE

Property Address: _____

Assessors Parcel Number _____

Question	Answer	Responses to "Yes" Questions
1. Is the property or any adjoining property currently used for industrial purposes?	Property: NO UNK YES Adjoining: NO UNK YES	
2. To the best of your knowledge, has the property or any adjoining property been used for industrial purposes in the past?	Property: NO UNK YES Adjoining: NO UNK YES	
3. Is the property or any adjoining property used as a gasoline station, motor repair facility, commercial printing facility, dry cleaners, photo developing laboratory, junkyard or landfill, or as a waste treatment, storage, disposal, processing, or recycling facility?	Property: NO UNK YES Adjoining: NO UNK YES	
4. To the best of your knowledge, has the property or any adjoining property been used as a gasoline station, motor repair facility, commercial printing facility, dry cleaners, photo developing laboratory, junkyard or landfill, or as a waste treatment, storage, disposal, processing, or recycling facility?	Property: NO UNK YES Adjoining: NO UNK YES	
5. Has fill dirt been brought onto the property that originated from a contaminated site or that is of an unknown origin?	NO UNK YES	

ENVIRONMENTAL QUESTIONNAIRE

<p>6. Are there currently, or to the best of your knowledge have there been previously, any damaged or discarded automotive or industrial batteries, or pesticides, paints, or other chemicals in individual containers of greater than five gallons (19 liters) in the aggregate, stored on or used at the property or at the facility?</p>	<p>New?: NO UNK YES Past?: NO UNK YES</p>	
<p>7. Are there currently, or to the best of your knowledge have there been previously, any industrial drums (typically 55 gallon [208 liters]) or sacks of chemicals located on the property or at the facility?</p>	<p>New?: NO UNK YES Past?: NO UNK YES</p>	
<p>8. Are there currently, or to the best of your knowledge have there been previously, any pits, ponds, or lagoons located on the property in connection with waste treatment or waste disposal?</p>	<p>New?: NO UNK YES Past?: NO UNK YES</p>	
<p>9. Is there currently, or to the best of your knowledge has there been previously, any areas of stained soil on the property?</p>	<p>New?: NO UNK YES Past?: NO UNK YES</p>	
<p>10. Are there currently, or to the best of your knowledge have there been previously, any registered or unregistered storage tanks (above or underground) located on the property?</p>	<p>New?: NO UNK YES Past?: NO UNK YES</p>	

ENVIRONMENTAL QUESTIONNAIRE

<p>11. Are there currently, or to the best of your knowledge have there been previously, any vent pipes, fill pipes, or access ways indicating a fill pipe protruding from the ground on the property or adjacent to any structure located on the property?</p>	<p>New?: NO UNK YES Past?: NO UNK YES</p>	
<p>12. Are there currently, or to the best of your knowledge have there been previously, any flooring, drains, or walls located within the facility that are stained by substances other than water or are emitting foul odors?</p>	<p>New?: NO UNK YES Past?: NO UNK YES</p>	
<p>13. If the property is served by a private well or non-public water system, have contaminants been identified in the well or system that exceed guidelines applicable to the water system or has the well been designated as contaminated by any government environment/health agency?</p>	<p>NO UNK YES</p>	
<p>14. Does the owner or occupant of the property have any knowledge of environmental liens or governmental notification relating to past or recurrent violations of environmental laws with respect to the property or any facility located on the property?</p>	<p>NO UNK YES</p>	

ENVIRONMENTAL QUESTIONNAIRE

<p>15. Has the owner or occupant of the property been informed of the past or current existence of hazardous substances or petroleum products or environmental violations with respect to the property or any facility located on the property?</p>	<p style="text-align: center;">NO UNK YES</p>	
<p>16. Does the owner or occupant of the property have any knowledge of any environmental site assessment of the property or facility that indicated the presence of hazardous substances or petroleum products on, or contamination of, the property or recommended further assessment of the property?</p>	<p style="text-align: center;">NO UNK YES</p>	
<p>17. Does the owner or occupant of the property know of any past, threatened, or pending lawsuits or administrative proceedings concerning a release or threatened release of any hazardous substance or petroleum products involving the property by any owner or occupant of the property?</p>	<p style="text-align: center;">NO UNK YES</p>	
<p>18. Does the property discharge waste water on or adjacent to the property other than storm water into a sanitary sewer system?</p>	<p style="text-align: center;">NO UNK YES</p>	

ENVIRONMENTAL QUESTIONNAIRE

<p>19. To the best of your knowledge, have any hazardous substances or petroleum products, unidentified waste materials, tires, automotive or industrial batteries or any other waste materials been dumped above grade, buried, and/or burned on the property?</p>	<p>NO UNK YES</p>	
<p>20. Is there a transformer, capacitor, or any hydraulic equipment for which there are any records indicating the presence of PCBs?</p>	<p>NO UNK YES</p>	

21. How do you currently use the property and how have you used the property in the past (please be specific).

22. What is your understanding of how the property was used before your ownership/occupancy?

ENVIRONMENTAL QUESTIONNAIRE

I hereby certify that to the best of my knowledge all of the information provided in this environmental questionnaire is true and correct.

Signature: _____

Print Name/Address: _____


Phone: _____

Date complete: _____

Relation to property: owner _____ operator _____ manager _____ tenant _____

APPENDIX F

Restricted Materials Use Permit



RUMSEY INDIAN RANCHERIA

Yocha-De-Ile

FACSIMILE MEMORANDUM

TRIBAL COUNCIL

MARSHALL MCKAY
Chairman

BESSEY VILLALOBOS
Secretary

ANTHONY ROBERTS
Treasurer

TWILA FRESSE
Council Member

CYNTHIA CLARKE
Council Member

TO: Pete Connelly

FAX #: 916-447-1665

FROM: Jim Eftew


DATE: 4/30/07

RE: Pesticide Permit

PAGE(S): , including cover page

MESSAGE:

YOLO COUNTY DEPARTMENT OF AGRICULTURE
70 COTTONWOOD STREET
WOODLAND, 956952557



Office: (530)666-8140 NOI: (530)666-8142 Fax: (530)662-6094

RESTRICTED MATERIALS PERMIT - Number: 57-07-570014A

Effective From: 1/15/2007 To: 12/31/2007

Permittee Address
RUMSEY INDIAN RANCHERIA
P O BOX 18
BROOKS, CA 95606-0018

Mailing Address
TIM MIRAMONTES
P O BOX 18
BROOKS, CA 95606-0018

Phone Numbers
Office: Fax:
Shop: (530)735-6222
Cell: (530)908-6221 HQ District:

Permittee Type
 Private Applicator
 Q A Cert
 Ag PCO
 Non Ag

Permit Type
 Seasonal
 Job

Possession
 Possession & Use
 Possession Only

NOI Method of Submission
 Phone Fax
 Modem Box
 In Person

** NOI Required 24 hours prior to application **

Numb	Pesticide	Pest(s)	Formulation	Methods(s)	Applicator(s)
810	DICLORAN	FUNGI		Ground	PCO Grower
1050	CARBARYL	INSECTS		Air Ground	PCO Grower
1060	CARBOFURAN	WORMS		Air Ground	PCO Grower
2000	DICAMBA	BL WEEDS		Air Ground	PCO Grower
3691	SEC 18 MANEB	BLIGHT		Air Ground	PCO Grower
4840	ALUMINUM PHOSPHIDE	RODENTS	Fumigant	Ground	Grower
5540	STRYCHNINE	RODENTS	Bait	Ground	Grower
6260	ZINC PHOSPHIDE	RODENTS	Bait	Ground	PCO Grower
6360	2,4-D	BLWEEDS		Air Ground	PCO Grower
7860	MCPA, DIMETHYLAMINE	BL WEEDS		Air Ground	PCO Grower
16010	PARAQUAT DICHLORIDE	WEEDS		Air Ground	PCO Grower
16890	METHIDATHION	WORMS		Air Ground	PCO Grower
99900	NON-RESTRICTED USE	VARIOUS		Air Ground	PCO Grower

Non-Ag Use: NONE

Conditions: GRAPES WITHIN 2 MILES OF ALL SITES / COND. #6. SCHOOL AND ORGANIC FARMS ON MAPS A & C / COND. #1. MAINTAIN BUFFERS.

I understand that this permit does not relieve me from liability for any damage to persons or property caused by the use of these pesticides. I waive any claim of liability for damages against the County Department of Agriculture based on the issuance of this permit. I further understand that this permit may be revoked when pesticides are used in conflict with the manufacturer's labeling or in violation of applicable laws, regulations and specific conditions of this permit. I authorize inspection at all reasonable times and whenever an emergency exists, by the Department of Pesticide Regulation or the County Department of Agriculture of all areas treated or to be treated, storage facilities for pesticides or emptied containers and equipment used or to be used in the treatment. [Form PR-ENF-125 (Rev. 07/92) Pesticide Enforcement Branch]

Permit Applicant: Rumsey Rancheria

Sign: [Signature]

Title: Agrow

Issue Date: 1/17/07

Issuing Officer: [Signature]

Issue Date: 1/16/07

APPENDIX G

RESUMES



ANALYTICAL ENVIRONMENTAL SERVICES

DAVID ZWEIG, P.E.

Principal Engineer

David Zweig, a Civil Engineer and graduate from UC Berkley, has 15 years experience in Environmental Impact Reporting, Phase I and Phase II Site Assessments, Water Permitting and Regulatory Compliance, and Project Management. Prior to forming AES, Mr. Zweig was the Sacramento Office Manager for Environmental Science Associates. He led ESA's Engineering group in the areas of environmental analysis; hazardous materials; water project permitting and regulatory compliance; water quality studies, water rights; and public infrastructure project coordination. Mr. Zweig has provided technical oversight and completed numerous Phase I and Phase II hazardous materials investigations for public agencies and private parties throughout California and the U.S.

REGISTRATION AND LICENSES

California Professional Engineer
Washington Professional Engineer
California Department of Health Services Water Treatment Plant Operator

EDUCATION

University of California, Berkeley
Bachelor of Science in Civil Engineering Degree

REPRESENTATIVE PROJECTS

- **Defense Distribution Region West Sharpe Depot Effluent and Receiving Water Quality Assessment, Lathrop, California.** Under contract to the US Army Corps of Engineers, prepared an ERWQA for the depot's wastewater treatment plant effluent discharge. Effluent is treated at a secondary facility on-site, and discharged into an irrigation ditch that is tributary to French Camp Slough. Water quality concerns associated with the implementation of the Inland Surface Water Plan prompted the Regional Water Quality Control Board to require an ERWQA as a condition in the plant's Waste Discharge Requirements. Based on a limited number of lab tests, a work plan was prepared for the ERWQA to assess the impact of continued effluent discharges on the receiving water and possibly lead to treatment process and/or operational modifications.
- **Sacramento Municipal Utilities District Phase I and II Environmental Assessments.** Performed Phase I and Phase II environmental site assessments on two cogeneration plant sites. The assessments consisted of records searches, interviews with representatives from regulatory agencies, field reconnaissance, sampling of surface soils, laboratory testing, and analysis of data. The assessments resulted in recommendations regarding the need for additional subsurface investigations and the risks associated with disposing of soil from the sites.

- **City of Willits Sanitary Survey, Mendocino County.** Managed the preparation of a watershed sanitary survey for the City Water Department for submission to the Department of Health Services to comply with the California Surface Water Treatment Regulation. In accordance with AWWA guidelines, the survey identifies potential contaminant sources within the watershed, and suggests methods for effectively managing the watershed. Potential contaminant sources within the 3,200-acre watershed include septic systems, mining, and a police shooting range.
- **Carmichael Water District Bajamont Way Phase I Environmental Site Assessment and Disposal Area Preliminary Assessment.** Performed a Phase 1 environmental assessment on the District's Corporation Yard site. The assessment consisted of a records search, interviews with representatives from regulatory agencies, field reconnaissance, sampling of surface soils, laboratory testing, and analysis of data. The assessment resulted in recommendations regarding the need for additional subsurface investigations and the risks associated with disposing of soil from the site. A preliminary assessment of a spoils disposal area at the site was also performed.
- **City of San Leandro Groundwater Monitoring Program.** Developed and implemented a groundwater monitoring program for the City's Dredged Material Management Site, adjacent to San Francisco Bay. The site is used to dewater dredged material from the City's marina prior to land disposal. As a condition of the City's NPDES permit, ESA developed and implemented a groundwater investigation that included the installation and quarterly sampling of six monitoring wells. Four quarterly reports were prepared and submitted to the Regional Water Quality Control Board.
- **Auto Park Treatment Tank Relocation Engineering, Environmental Review, and Land Acquisition.** Relocated Calgon activated carbon adsorption system, consisting of two tanks each with 20,000 pounds of granular activated carbon. Project included installing water and sewer pipelines, booster pump station, and electronic controls, so as to allow continued use of a 1,000+ gpm well. The treatment system had been temporarily sited as an emergency measure to treat PCE contamination discovered in water from an existing well. Community concerns about visual impacts necessitated relocation.
- **Strasbaugh Well Nitrate Treatment Engineering Studies.** Studied the feasibility of providing nitrate removal for a contaminated groundwater source. Proven groundwater supplies were unusable because of nitrate contamination in the area. The contamination was the result of decades of intensive agricultural activity. An ion exchange process designed to remove nitrates from well water, and supporting infrastructure, was evaluated.

- **American I Cogeneration Facility Spill Prevention Control and Countermeasure Plan.** In cooperation with Sage Environmental, prepared a SPCCP for a cogeneration facility in King City. The American I facility uses a gas turbine cogeneration unit to generate electricity and provide steam and hot water to a neighboring food processing plant. Because of the large quantities of fuels and other chemicals stored at the facility, a SPCCP was required by the Regional Water Quality Control Board (RWQCB). In requiring the SPCCP, the RWQCB was implementing the regulations contained in Title 40 of the Code of Federal Regulations, Part 112. The SPCCP consists of an inventory of storage tanks and containment systems at the facility and recommendations to prevent hazardous materials from being released into nearby surface waters.
- **Defense Distribution Region West Sharpe Depot Storm Water Pollution Prevention Plan, Lathrop, California.** Under contract to the US Army Corps of Engineers, prepared a SWPPP for the 300 acre Sharpe Depot. The depot receives, warehouses, and ships out military supplies and equipment. Shipments of bulk chemicals, mechanical parts, weapons, ammunition, and supplies arrive at the depot by air, rail, and truck. Previous spills at the depot have caused groundwater contamination and required remedial actions. To comply with Regional Water Quality Control Board NPDES permit requirements, a SWPPP was prepared that inventoried possible sources of stormwater pollution, and recommended measures to prevent those pollutants from entering storm water.

**PROFESSIONAL
AFFILIATIONS**

Association of California Water Agencies
American Water Works Association
American Society of Civil Engineers
California Water Reuse Association
State Water Resources Control Board Inland Surface Water Plan Task Force, 1994-1995
Sacramento Metropolitan Water Authority Board of Directors, 1995-1996
Citrus Heights Water District Board of Directors, 1994-1997
Pismo Beach Public Works Commission, Vice President, 1992-93



ANALYTICAL ENVIRONMENTAL SERVICES

PETER J. CONNELLY, REA I (#30018)

Environmental Scientist

Mr. Connelly is an environmental scientist with experience in ecological and human health risk assessment and numerous Phase I Environmental Site Assessments (ESAs). Mr Connelly also has over five years experience in conducting pollution characterization and Phase I ESAs. He has professional level experience in site assessments for the purposes of conducting screening level ecological and human health risk assessments and groundwater quality assessments. Additionally, Pete has experience in preparing Phase I ESAs using the American Society of Testing Materials (ASTM) Standard Practice E1527-00 and ASTM Standard 1527-05. Mr Connelly also has experience in writing sampling and analysis plans (SAPs), storm water pollution prevention plans (SWPPPs), and conducting groundwater and surface water monitoring. As an AES associate, Mr. Connelly has prepared numerous CEQA and NEPA documents, Phase I ESAs, SAPs, and SWPPPs for Tribal and private clients. Mr. Connelly has authored over 25 Phase I ESAs of which a partial list is provided below.

EDUCATION

University of California, Davis
BACHELOR OF SCIENCE IN ENVIRONMENTAL TOXICOLOGY (2001)

PROFESSIONAL EXPERIENCE

Phase I Environmental Site Assessment Partial List

- **Overnite Transportation: 10000 Waterman Road Phase I ESA:** The ESA involved an approximate 54.7 acre site located in Elk Grove, California. Deputy Project Manager and primary author.
- **MJL Properties: 3516 Fair Oaks Boulevard Phase I ESA.** This Phase I involved an approximate 0.36 acre parcel with a pre-existing retail commercial building located in Sacramento California. Deputy Project Manager and primary author.
- **Auburn Rancheria Parcels Phase I ESA.** The project consists of the transfer of 2.84 acres in Placer County, California from fee to trust status. The proposed use for the site includes a school and administration office space for the Tribe. Primary author for the ESA in coordination with Tribal members and governmental agencies.
- **Auburn Rancheria Phase I ESA: Sunset Athens Connector Road.** The project consists of a road right-of-way through approximately 21-acres on undeveloped land. The United Auburn Indian Community (UAIC) proposes to construct a public road, "Athens Road," to connect Athens Avenue to Sunset

Boulevard in Placer County, CA. Primary author for the ESA in coordination with Tribal members and governmental agencies.

- **Auburn Rancheria: Phase I ESA 1100-Acre Residential Site.** The project consists of the transfer from fee to trust of 1100 acres located near the town of Sheridan in Placer County, California. Primary author for the ESA in coordination with Tribal members and governmental agencies.
- **Cache Creek Casino/Capay Hills Golf Course Phase I ESA.** The project consists of the expansion of the existing gaming facility and construction of a golf course on the Rumsey Rancheria.
- **Timbisha Shoshone Phase I ESA.** The ESA was a supporting document for the transfer from fee to trust 58.08-acres located in the incorporated City of Hesperia in San Bernardino County, California. Primary author.
- **Confederated Tribes of Coos, Lower Umpqua, and Siuslaw Indians Phase I ESA.** One parcel of approximately the 98.2 ± acres in size located in Lane County Oregon. Primary author.
- **Ione Band of Miwok Indians 228.04-acres Fee to Trust Project Phase I ESA.** The ESA consisted of twelve parcels located in Amador County, California. Primary author.
- **Scotts Valley, 155 Parr Boulevard Phase I ESA:** The project consists of the transfer from fee to trust two parcels located in unincorporated Contra Costa County, immediately adjacent to the City of Richmond, California. Primary author.
- **Santa Ynez Band of Chumash Indians: Phase I ESA Parker Property.** The ESA involved an area of approximately 748-acres located in Santa Barbara County, California. Deputy project manager and primary author.
- **Santa Ynez Band of Chumash Indians: Phase I ESA Federico's Restaurant.** The ESA involved a 15,000 square foot restaurant located in Santa Barbara County, California. Deputy project manager and primary author.
- **Santa Ynez Band of Chumash Indians: Phase I ESA Royal Scandinavian Inn.** The ESA involved an approximate 79,000 square foot hotel and restaurant located in Santa Barbara County, California. Deputy Project Manager and primary author.
- **Torres Martinez Phase I ESA:** The ESA involved the assessment of an area approximately 20-acres in size to support the construction of a truck stop and gas station located on Tribal land off State Highway 86, approximately 45 miles south of Palm Springs, CA. Primary author.

- **North Fork Rancheria Phase I ESA:** The ESA involved the assessment of the North Fork Rancheria, an area approximately 80-acres in size located approximately 10 miles south of the City of Oakhurst, in an unincorporated area of Madera County, CA. Primary author.
- **North Fork Casino Phase I ESA:** This ESA involved the assessment of 305 acres of agricultural land with associated residence, barns and outbuildings located in Madera County, approximately 25 miles north of the City of Fresno, CA. Primary author.
- **L Street Phase I ESA.** This ESA involved an approximate 0.22 acre parcel with a pre-existing 8,800 square foot commercial building with dental office located in Sacramento, California. Deputy project manager and primary author.
- **2000 O Street Phase I ESA.** This ESA involved three parcels of which one had an approximate 28,500 square foot medical and commercial building located in Sacramento, California. Deputy project manager and primary author.
- **Fearrian Property Phase I ESA.** This ESA involved the assessment of approximately 125 acres of pasture and wooded riparian area located in Humboldt County, California. Pre-existing on the Subject Property was a residence, outbuildings, barn and corral area. Deputy project manager and primary author.
- **Lytton Windsor Property Phase I ESA.** This ESA involved the assessment of approximately 50.46 acres of undeveloped wooded land located on outside the town of Windsor in Sonoma County, California. Deputy project manager and primary author.
- **Sonoma Land Acquisition Phase I ESA.** This ESA involved the assessment of approximately 5.0 acres of vacant agricultural land approximately 3.5 miles south of the City of Santa Rosa, CA. Deputy project manager and primary author.
- **Elden Property Phase I ESA.** The assessment covered approximately 215 acres of vacant land located in Brooks, CA. Deputy project manager and primary author.
- **Sugarloaf Ranch Phase I ESA.** This Phase I covered five legal parcels totaling approximately 836 acres of rural residential, native and non-native grassland, steep oak savannah, and riparian areas adjacent to Cache Creek. The Subject Property is located outside Brooks, CA approximately ten miles west of the City of Woodland, CA.

PHASE I ENVIRONMENTAL SITE ASSESSMENT

BURNETT PROPERTY



AUGUST 2007

Prepared For:
The Rumsey Band of Wintun Indians
P.O. Box 18
Brooks, CA 95606

Prepared by:

AES

Analytical Environmental Services
1801 7th Street, Suite 100
Sacramento, CA 95811

PHASE I ENVIRONMENTAL SITE ASSESSMENT

BURNETT PROPERTY

AUGUST 2007

Prepared For:
The Rumsey Band of Wintun Indians
P.O. Box 18
Brooks, CA 95606

Prepared by:

AES

Analytical Environmental Services
1801 7th Street, Suite 100
Sacramento, CA 95811

TABLE OF CONTENTS

BURNETT PROPERTY

PHASE I ENVIRONMENTAL SITE ASSESSMENT

1.0	INTRODUCTION.....	1-1
1.1	Purpose	1-1
1.2	Recognized Environmental Conditions.....	1-1
1.3	Limitations and Exceptions	1-3
1.4	Methodology	1-3
	1.4.1 Historical Review	1-3
	1.4.2 Databases Searches.....	1-3
	1.4.3 Site Reconnaissance	1-4
1.5	Deviations and Data Gaps	1-4
1.6	Credentials.....	1-4
2.0	SITE DESCRIPTION	2-1
2.1	Location and Legal Description	2-1
2.2	Site and Vicinity Characteristics	2-1
2.3	Hydrology.....	2-4
2.4	Geology and Soil.....	2-4
2.5	Current Uses of the Subject Properties.....	2-5
2.6	Historical Uses of the Subject Property.....	2-5
2.7	Aerial Photographs	2-5
2.8	Sanborn Fire Insurance Maps.....	2-6
3.0	SITE RECONNAISSANCE AND INTERVIEWS	3-1
3.1	Objective	3-1
3.2	Site Reconnaissance Findings	3-1
3.3	Interviews and Questionnaire	3-3
4.0	RECORDS REVIEW	4-1
4.1	Database Search	4-1
4.2	Hazardous Material Involvement	4-1
	4.2.1 Subject Property	4-3
	4.2.2 Adjacent Properties	4-3
5.0	FINDINGS AND CONCLUSIONS	5-1
6.0	REPORT AUTHORS/REFERENCES	6-1

LIST OF TABLES

Table 1	EDR Summary of Agency Databases	4-2
---------	---------------------------------------	-----

LIST OF FIGURES

Figure 1	Regional Location Map.....	1-2
Figure 2	Site and Vicinity Map	2-2
Figure 3	2006 Aerial Photograph	2-3
Figure 4	Site Photographs	3-3
Figure 5	Site Photographs	3-4
Figure 6	Site Photographs	3-5

APPENDICES

APPENDIX A	Restricted Materials Use Permit
APPENDIX B	Historical Aerial Photographs
APPENDIX C	Historical Topographic Maps
APPENDIX D	Environmental Data Resources (EDR) Sanborn Map No Coverage Document
APPENDIX E	EDR Database Report
APPENDIX F	Property Owner and User Questionnaires
APPENDIX G	Resumes

SECTION 1.0

INTRODUCTION

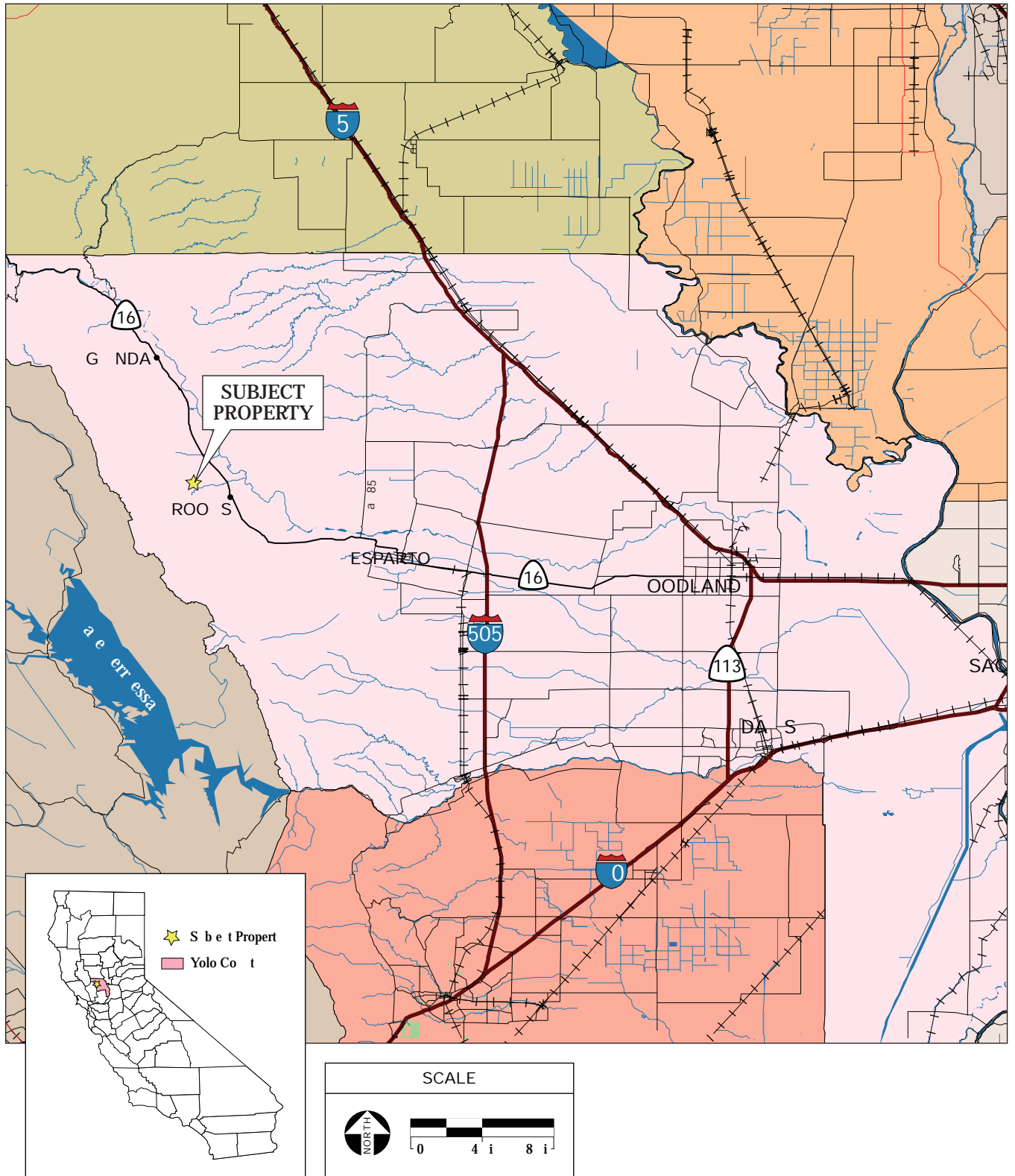
1.1 PURPOSE

Analytical Environmental Services (AES) has prepared this Environmental Site Assessment (ESA) in conformance with American Society for Testing and Materials (ASTM) Standard Practice E 1527-05, which specifies the appropriate inquiry requirement for the innocent landowner defense under CERCLA. This ESA encompasses two legal parcels with a total area of approximately 429.50-acres located in the County of Yolo, California (**Figure 1**). As such the use of the term “Subject Property” refers to the entire 429.50-acres unless otherwise stated. The purpose of this ESA is to identify Recognized Environmental Conditions that may affect future uses of the Subject Property.

This ESA covers the Subject Property, adjacent areas, and surrounding known sources of contamination, up to 1.5 miles from a point roughly equivalent to the middle of the Subject Property. Site reconnaissance inspections of the Subject Property and adjacent properties were performed and relevant database listings of hazardous sites, waste generators, and underground storage tanks were reviewed (EDR, 2007). AES also reviewed historical aerial photographs for the Subject Property. Years available for review were 1937, 1957, 1982, 1993, 1998, and 2006.

1.2 RECOGNIZED ENVIRONMENTAL CONDITIONS

The term Recognized Environmental Condition (REC) refers to the presence or likely presence of any hazardous substances or petroleum products on a property under conditions that indicate an existing release, a past release, or a material threat of release of any hazardous substances or petroleum products into structures on the property or into the ground, groundwater, or surface water of the property. The term includes hazardous substances or petroleum products even under conditions in compliance with laws. The term is not intended to include *de minimis* conditions that generally do not present a material risk of harm to public health or the environment and that generally would not be the subject of an enforcement action if brought to the attention of appropriate governmental agencies. Additionally, the term historical REC refers to an environmental condition associated with the Subject Property, including a past release of any hazardous substance or petroleum product, which in the past would have been considered a REC,



however such condition has since been remediated. Historical RECs will therefore be included in this Phase I ESA (ASTM 2005).

1.3 LIMITATIONS AND EXCEPTIONS

No ESA can completely eliminate uncertainty regarding the potential for RECs in connection with a property. Conformance of this assessment with ASTM Standard Practice E 1527-05 will reduce, but not eliminate, uncertainty regarding the potential for RECs in connection with the Subject Property. While AES has made every effort to discover and interpret available historical and current information on the property within the time available, the possibility for undiscovered contamination to be present remains. AES's report is a best-effort collection and interpretation of available information consistent with industry standards for the completion of Phase I ESAs.

This ESA is based on a site reconnaissance of the Subject Property, searches of government hazardous materials databases, and interviews with the current property owners. Physical testing of soil or groundwater was not within the scope of this assessment. Asbestos containing building materials (ACM) and lead-based paint surveys were not included. Information was obtained for this ESA to comply with ASTM guidelines.

1.4 METHODOLOGY

A variety of data sources were consulted in completing this ESA. The following sub-sections describe the methods used and the data sources consulted to accomplish each task.

1.4.1 HISTORICAL REVIEW

Previous land uses and history of the Subject Property was researched in an effort to identify RECs at or near the Subject Property. Historical aerial photographs (**Appendix B**) and topographic maps (**Appendix C**) from different decades were examined for the presence of aboveground storage tanks, industrial buildings, gas station canopies and/or pump islands, as well as other indications of bulk hazardous material storage within the study area. Sanborn Fire Insurance Maps document historical property use through abbreviations and map symbols that identify commercial, industrial, residential and other land uses (**Appendix D**).

1.4.2 DATABASE SEARCHES

Database searches were made for records of known storage tank sites and known sites of hazardous materials generation, storage or contamination. Available information from federal, state, and local agency lists of: (a) known or potential hazardous waste sites and landfills; (b) sites currently under investigation for environmental violations; (c) sites which manufacture, generate, use, store, and/or dispose of hazardous materials or hazardous wastes; (d) sites which have underground storage tanks (USTs); and (e) sites with recorded violations of regulations concerning USTs and hazardous materials/hazardous wastes. The database search is intended to

identify facilities that may have the potential to impact surface and subsurface conditions on the Subject Property. A full listing of sites within the vicinity of the Subject Property is provided in **Appendix E**.

1.4.3 SITE RECONNIASSANCE

Pete Connelly from AES conducted a reconnaissance inspection of the Subject Property and adjacent properties on June 22, 2007. The purpose of the site reconnaissance is to examine for obvious physical indications of improper hazardous substance or petrochemical disposal such as stained soil or asphalt, stressed vegetation, sumps, partially buried drums, bulk underground fuel storage tanks, and other obvious signs of hazardous materials involvement. In addition, adjacent properties were visually inspected to the extent possible without trespassing on private property to determine if current land uses would affect the planned uses of Subject Property.

1.5 DEVIATIONS AND DATA GAPS

ASTM Standard E 1527-05 requires any significant data gaps, deviations and deletions from the ASTM Standard to be identified and commented on in the Phase I. A significant data gap would be one that affected the ability to identify a REC on the Subject Property or adjacent properties.

Sanborn maps were not available for the Subject Property. There were no problems identifying past uses of the Subject Property; therefore the lack of Sanborn Maps is not considered a significant data gap for this ESA.

A 30-year data gap exists within the historical aerial photographs between 1957 and 1987. A review of topographic maps and aerial photos shows land uses have not changed for the Subject Property or adjacent properties. The lack of historical aerials for the 1960 through 1980 decades does not represent a significant data gap for this Phase I ESA.

1.6 CREDENTIALS

Pete Connelly prepared this report under the professional supervision of David Zweig, P.E., who qualifies as an environmental professional (EP) as defined in the ASTM Standard 1527-05. Pete Connelly and David Zweig's signatures appear in **Section 6.0** of this Phase I, and their resumes are included as **Appendix G**.

SECTION 2.0

SITE DESCRIPTION

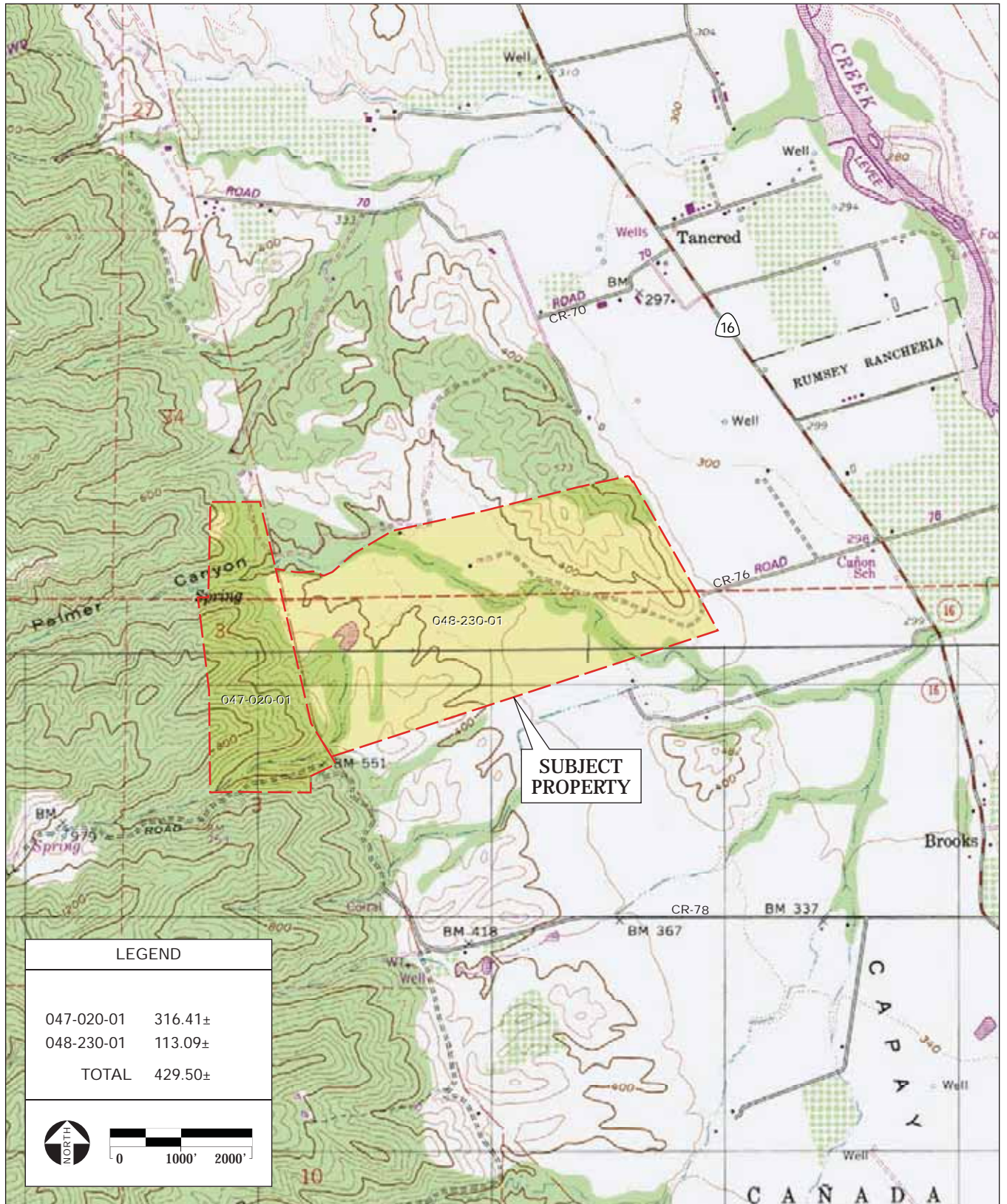
2.1 LOCATION AND LEGAL DESCRIPTION

The Subject Property is located at 17870 County Road 78, off State Route 16 (SR-16) approximately 20 miles northwest of the City of Woodland in an unincorporated area of Yolo County (**Figures 2 and 3**). The Subject Property comprises two legal parcels totaling approximately 429.50-acres. The Yolo County assessors' parcel numbers (APNs) for the Subject Property are 048-230-01-1 (316.41-acres) and 047-020-01-1 (113.09-acres).

2.2 SITE AND VICINITY CHARACTERISTICS

The Subject Property, also known as the Burnett Property is a rural residential parcel located on the western portion of the Capay Valley of Yolo County. Access to the Subject Property is off State Route 16 and County Road 76 (CR-76). The entrance to the Subject Property is located along the southeast border, through a gate at the end of CR-76. Elevation at the entrance of the Subject Property is approximately 350 feet above mean sea level (msl). The Subject Property is relatively flat along the southeastern corner where it transitions into rolling hills towards the north and northwest with elevation ranging from 450 to approximately 550 above msl. The prominent features in this portion of the Subject Property are the grape vineyards on the southeast corner, and the rolling hills and oak woodland within the east-northeast portion of the Subject Property. The property then transitions into an open flat area within the central and west-northwest portion of the Subject Property. The prominent features in this area are the walnut orchards, ranch house, metal shop building, and the wooded riparian areas along the seasonal creek that crosses the Subject Property. The 67 acres of walnut orchards are present on both sides of the creek, connected by a small bridge located south of the ranch house.

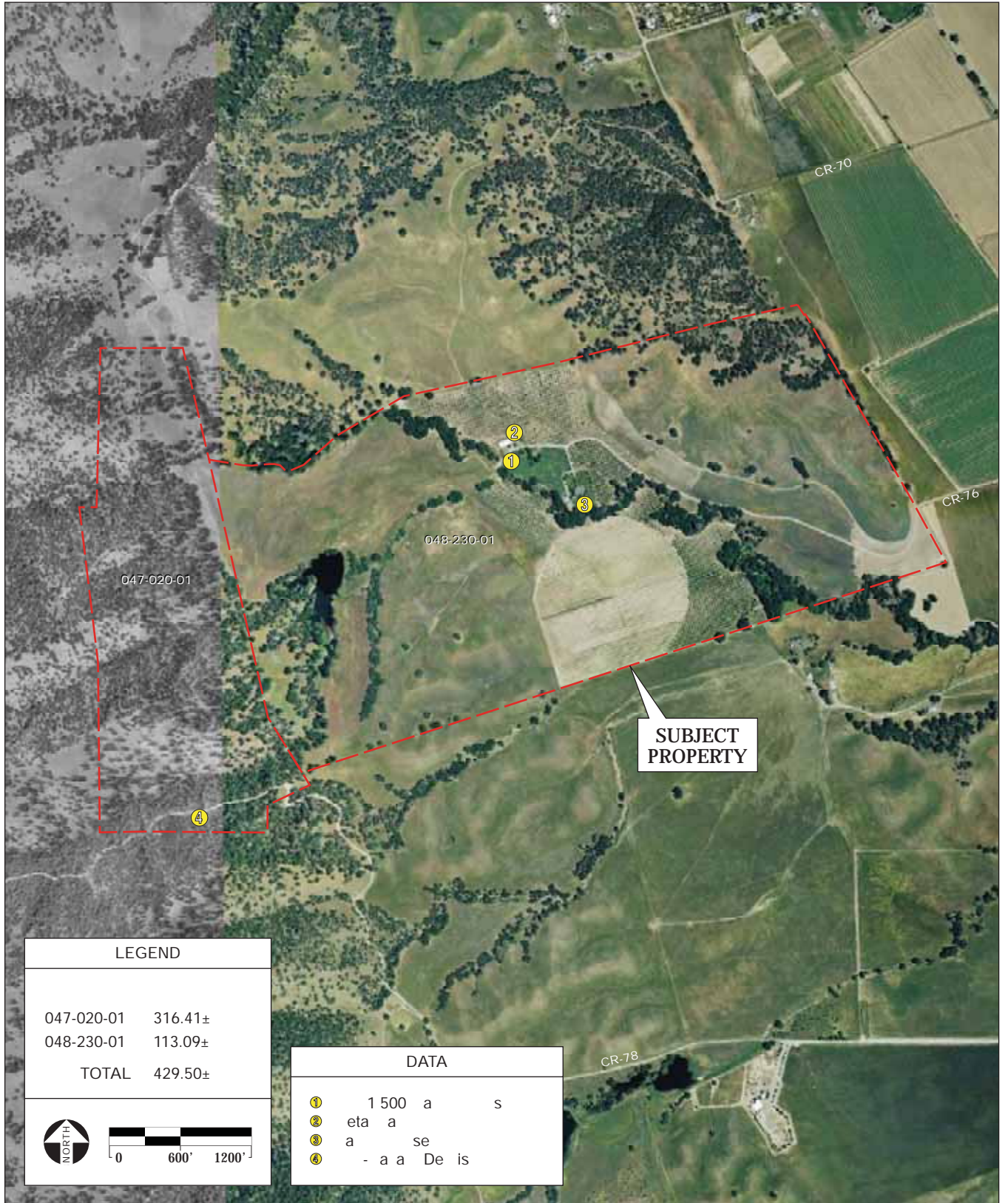
The prominent features within the western portion of the Subject Property are the thick chaparral and oak woodlands, steep ravines, and an approximate one-acre pond. No less than four ravines enter the Subject Property along the western border. The ravines originate off the Subject Property within steep canyons that are typical of the adjacent costal mountains. The ravines transition into two seasonal creeks or flow into the one-acre pond as they cross the Subject Property, eventually exiting along the southeast corner of the Subject Property.



SOURCE: G i a, CA Broo ,CA USGS 7 i te Topographi a ra gle ,
 Se tio 34 a U e tio e Area o Ca a a eCapa o G i a, T11 T10 , R3 ,
 Se tio 3 a U e tio e Area o Ca a a eCapa o Broo , T10 , R3 ,
 t Diablo Ba eli e eri ia ; Yolo Co t G S, 2/26/2007; AES 2007

rnett Property Phase I ESA / 20 51 ■

Figure
Site a i i it



SOURCE: Aerial Photograph Color, 1/1/2006 USGS Aerial Photograph B, 7/6/13;
 Yolo County GIS, 2/26/2007; AES 2007

Project Property Phase I ESA / 2015

Figure 3
Aerial Photograph

An unnamed canyon enters the Subject Property at the southwest corner where it transitions from an unnamed canyon into an oak woodland with a wooded ravine and seasonal creek. The seasonal creek, as well as a second creek that enters the Subject Property along the west central border, feeds the one-acre pond located in the western portion of the property. The pond overflows into one of the seasonal drainages that cross the Subject Property. A third seasonal creek enters the Subject Property at the northwest corner, follows the northern property line for approximately 300 yards, eventually crossing the Subject Property in a general northwest to southeast direction. The pond overflow eventually joins this creek in the central portion of the Subject Property, flowing through a riparian area comprised mostly of oak trees and large vines as it winds through the property, eventually exiting the Subject Property at the southeast corner. These seasonal creeks were dry during the site visit. The creek then flows through neighboring properties, eventually under Highway 16 and into Cache Creek.

Surrounding land uses include vacant, agricultural, and rural residential to the south and east, and vacant, undisturbed natural habitat to the north and west of the Subject Property.

2.3 HYDROLOGY

The Subject Property has approximately 80 acres of irrigated orchards and vineyards. Irrigation water originates from one of seven wells located throughout the Subject Property. The wells are approximately 300 feet below ground surface (bgs). According to the property owner, the depth to groundwater averages 12 feet bgs (Burnett, 2007).

Storm water drains mostly towards the seasonal creeks located on the Subject Property, eventually into Cache Creek. Most of the storm water percolates through the surface soils and into the shallow groundwater. Storm water from one of the less steep drainages along the northeast border of the Subject Property drains onto the neighboring property to the east.

2.4 GEOLOGY AND SOIL

The rock stratigraphic unit of the Subject Property is from the Cenozoic era of the Tertiary system. The most prevalent soil type (25%) is Tehema Loam, which is most prevalent on alluvial fans of 0 to 2 percent slopes. Tehema Loam is classified as a well drained soil. The second most prevalent soil type (20%) is Corning Gravely Loam. A well drained soil type, Corning Gravely Loam is most prevalent on terraces of 2 to 15 percent slope and is derived from gravely alluvium derived from sedimentary rock. The third most prevalent soil type (15%) is Balcom Silty Clay Loam, which is most prevalent along slopes of 15 to 30 percent. Balcom Silty Clay Loam occurs mostly on hills. These sediments were deposited in coastal marine basins and subsequently uplifted by tectonic action related to subduction zone faulting.

2.5 CURRENT USES OF THE SUBJECT PROPERTY

Pete Connelly from AES performed a site reconnaissance survey of the Subject Property on August 13, 2007. Current uses of the Subject Property are rural residential and agriculture. Approximately 80-acres of the Subject Property is irrigated farmland including grape vineyards and walnut orchards. The property owner planted approximately two acres of vineyards in the spring of 2006 along the eastern border of the Subject Property. The property owner planted the orchards in two phases in 2000 and 2005. The only chemical used on the Subject Property is for weed control. The property owner has a restricted material use permit issued by Yolo County Department of Agriculture for pesticide use (**Appendix A**). The property owner stated that he uses one pesticide for weed control on the Subject Property. Roundup is the trade name of the pesticide (Burnett, 2007). Additionally, the property owner has two 550-gallon above ground storage tanks (ASTs). One tank stores diesel and the second tank stores gasoline. No signs of leaks or spills were evident. The remainder of the Subject Property consists of riparian areas adjacent to seasonal creeks, uncultivated rolling grassland with native and non-native grasses, oak woodland, and chaparral. Existing buildings on the property include an approximately 2,400 square foot residence with detached garage and 2,000 square foot metal building that the property owner uses as a shop. The conditions observed during the site reconnaissance are described in **Section 3.2** of this ESA. Additionally, site photos showing conditions of the Subject Property during the site visit are shown in **Figures 4 through 6**.

2.6 HISTORICAL USES OF THE SUBJECT PROPERTY

A review of historical aerials shows crops being grown on portions of the Subject Property in 1957. The Subject Property has historically been used for agriculture or cattle grazing. The possibility exists that chemical fertilizers and pesticides would be detectable in the Subject Property soils or other environmental media on the site. However, unless the use of chemical fertilizers is excessive, it is not likely that the detectable levels of such fertilizers and chemicals would pose an unacceptable environmental risk. There are no records that indicate bulk storage of agricultural chemicals or excessive application of such chemicals on the Subject Property.

2.7 AERIAL PHOTOGRAPHS

Historical aerial photographs (**Appendix B**) and topographic maps (**Appendix C**) were reviewed for the Subject Property. Years available for review were 1957 (1"=555'), 1987 (1"=666'), 1993 (1"=666'), 1998 (1"=666'), and 2006 (1"=2000'). The 2006 aerial photograph is presented as **figure 3**. Aerial photographs were of varying scale and clarity. Historical aerial images offer detailed review of previous land uses on the Subject Property and adjacent properties.

1957

The Subject Property is undeveloped in the 1957 aerial photograph with the exception of two buildings that appear to be barns located in the central portion of the Subject Property. Most of the Subject Property is being used for agriculture in the photo as the surface has been plowed into crop furrows. Several access roads are visible that cross the Subject Property. Adjacent properties are open, vacant land with the exception of an a few barns and out buildings on adjacent properties.

1987 and 1993

The 1987 aerial photo has poor resolution and individual structures are not visible. Land use has not changed. The existing access road that crosses the Subject Property is visible in this photo. The large metal shop building that was observed on the Subject Property is visible in the 1993 photo. Additionally, a second building is visible in the area of the existing residential structure. The approximately one-acre pond is visible for the first time in this photo. The area adjacent to the residential structure appears to have been cleared. Adjacent properties and outlying areas are either rural residential, vacant land, or agricultural.

1998 and 2006

Land use has not changed in these photos. The 1998 aerial photo shows the Subject Property as being used for agricultural purposes. A large area within the central portion of the Subject Property is being used to grow alfalfa in the 1998 photo. The walnut orchards appear for the first time in the 2006 photo (**Figure 3**). One of the large orchards is present in the area where alfalfa was previously grown. The existing ranch house, shop building, and garage are visible in the 2006 photo. There are no signs of gross contamination on the Subject Property.

2.8 SANBORN FIRE INSURANCE MAPS

Sanborn Fire Insurance Maps do not provide coverage of the Subject Property. The no coverage documentation is provided in **Appendix D**.

SECTION 3.0

SITE RECONNAISSANCE AND INTERVIEWS

3.1 OBJECTIVE

The objective of the site reconnaissance is to identify current or historic hazardous materials involvement on the Subject Property or in the vicinity of the Subject Property. Hazardous materials involvement, or signature environmental conditions include the presence or likely presence of any hazardous materials or petroleum products that indicate an existing release, past release, or a threat of release into any structure on the property, soil, or groundwater. Signs of possible hazardous materials involvement would include any indications of underground storage tanks existing on the Subject Property, stained soils and/or unusual odors originating from the Subject Property, indications of an excavation or removal of soils, including patched asphalt and large debris piles, and other obvious signs of hazardous materials involvement.

Interviews included contacting individuals familiar with the Subject Property that are knowledgeable of historic and existing conditions relative to hazardous materials.

3.2 SITE RECONNAISSANCE FINDINGS

Pete Connelly from AES conducted a site reconnaissance of the Subject Property on August 13, 2007. Adjacent properties were observed to the extent possible without trespassing. **Figures 4 through 6** shows site conditions at the time of the site visit.

- Access to the Subject Property is through a gate located off County Road 76 (**Photo 1**).
- The Subject Property comprises 429.50-acres of undeveloped grassland, oak woodland, riparian areas, steep chaparral, walnut orchards, and vineyards. The Subject Property transitions from relatively flat along the southeastern and central portions of the property into rolling hills at the northeast corner and steep ravines along the western border (**Photos 2 through 6**).
- An approximately 2,400 square foot ranch home and detached garage are present in the central portion of the Subject Property (**Photos 7 and 8**).

- One large metal barn is located next to a corral area on the Subject Property. The property owner no longer uses the corral area (**Photo 9**). The property owner uses the barn to store tractors, a sprayer, tools, and household type chemicals with the exception of liquid Roundup (**Photos 10 and 11**).
- Seven agricultural wells are present on the Subject Property. An empty 500-gallon diesel tank was located next to one of the wells. The property owner no longer uses the tank (**Photos 12 and 13**).
- Two 550-gallon above ground storage tanks are located next to the metal building. One tank holds diesel and the second tank stores gasoline. There were no signs of leaks or spills (**Photo 14**).
- An approximately 5,000-gallon propane tank and 2,500-gallon water holding tank are located behind the garage (**Photos 15 and 16**).
- A hay harvester is present next to one of the uncultivated fields along the northwest border of the Subject Property (**Photo 17**). According to the property owner, the harvester is in good working condition and will be left on the property.
- Non-hazardous debris was dumped within a steep drainage on the Subject Property along the southwest corner (**Photo 18**).

ADJACENT PROPERTIES

AES performed a survey of adjacent properties to the extent possible without trespassing. The purpose is to identify adjacent businesses and determine if current land uses would affect the planned use of the Subject Property.

- North: Natural undisturbed grasslands, rolling hills and oak woodland.
- South: Rural residential and agricultural, undisturbed chaparral and oak woodland.
- East: Agricultural.
- West: Vacant, undisturbed chaparral.

3.3 INTERVIEWS AND QUESTIONNAIRES

The current property owner was interviewed during the site visit. Mr. Burnett uses a registered pesticide that has the trade name Roundup® for weed control. He also has a restricted materials use permit issued by the County of Yolo for pesticides that he has not used or purchased to date with the exception of Roundup® (**Appendix A**). A standard property owner questionnaire was sent to the current property owner on August 13, 2007. A standard user questionnaire was also sent to a representative of the buyer. The questionnaires are included as **Appendix F**.



PHOTO 1: Entrance to the Sabet Property on County Road 76



PHOTO 2: Oak woodland on a rolling hill along the northern border of the Sabet Property



PHOTO 3: Riparian area along a creek that runs through the Sabet Property



PHOTO 4: Overview of the northern portion of the Sabet Property highlighting the natural riparian area. Photographed by the author.



PHOTO 5: Orchard along the northern border. Photograph of the riparian area below the orchard along the northern border of the Sabet Property.



PHOTO 6: View from the northern border of the Sabet Property.



POTO 7: Ranch home



POTO 8: Detached garage



POTO 9: Corral area



POTO 10: Metal shop building



POTO 11: Chemical area



POTO 12: Electric pump next to one of the groves water well used to irrigate one of the orchards



POTO 13: A e o gro ater ello ate o the S b e t Propert



POTO 14: O e ie ela o e lea e ga oli eta o the S b e t Propert



POTO 15: O e approxi atel ,000 gallo propa eta lo ate behi the eta he garage



POTO 16: 2, 00 gallo ater hol i g ta a ater o te er lo ate behi the garage



POTO 17: a har e ter



POTO 18: o ha ar o ebri

SECTION 4.0

RECORDS REVIEW

4.1 DATABASE SEARCH

Database searches were conducted for records of known storage tank sites and known sites of hazardous materials generation, storage, and/or contamination. Databases were searched for sites and listings up to one mile from a point roughly equivalent to the center of the Subject Property. The environmental database review was accomplished by using the services of a computerized search firm *Environmental Data Resources, Inc.* (EDR). EDR uses a geographical information system to plot locations of past or previous hazardous materials involvement. AES reviewed the EDR report to determine if the Subject Property and adjacent sites are listed on regulatory agency databases. The purpose is to determine if adjacent sites will impact surface and/or subsurface conditions on the Subject Property. Included in the EDR database report was a list of “unmapped sites”. AES reviewed the list of unmapped sites for the properties that may be located within the search radius specified for each governmental database. These sites do not appear to be located within the applicable search radius of the Subject Property. The complete list of reviewed databases is provided in the EDR report, included in **Appendix E** and is summarized in **Table 1**. Information on past and/or current hazardous materials involvement involving adjacent properties is summarized in **Section 4.2.2**.

4.2 HAZARDOUS MATERIALS INVOLVEMENT

A regulatory agency database report was performed to identify locations of past and/or current hazardous materials involvement. Regulatory agency databases were searched for records of known storage tank sites and known sites of hazardous materials generation, storage, or contamination, or where violations pertaining to storage and/or use of hazardous materials have occurred. Databases were searched for sites and listings up to one mile from a point roughly equivalent to the center of Subject Property. Although a site may be listed within the database report, this does not mean the site is currently contaminated or will impact the environmental quality of the Subject Property. It should be noted that the database search is only as accurate as the data entered into the government agency maintained databases and the date on which those databases were last updated. Installation of underground storage tanks or hazardous material releases, if not reported to the appropriate agency, would not be listed on any of the databases searched.

TABLE 1
ENVIRONMENTAL DATA RESOURCES (EDR)
SUMMARY OF AGENCY DATABASES

Agency Database	Survey Distance	Sites Identified
Federal Superfund Liens (NPL ¹ RECOVERY)	1.5 miles	0
Hazardous Materials Information Reporting System (HMIRS)	1.5 miles	0
U.S. EPA Emergency Response Notification System (ERNS) List	0.5 miles	0
U.S. EPA RCRA Registered Large and Small Generators of Hazardous Waste (RCRIS-LQG and RCRIS-SQG)	0.75 miles	0
Brownfields Sites (US BROWNFIELDS)	1.0 miles	0
U.S. Engineering Controls ²	1.0 miles	0
U.S. Institutional Controls ³	1.0 miles	0
Department of Defense Sites (DOD)	1.5 miles	0
Open Dump Inventory (ODI)	1.0 miles	0
Formerly Used Defense Sites (FUDS)	1.5 miles	0
Historical State Hazardous Wastes Sites (Hist Cal-Sites)	1.0 miles	0
California Department of Health Services Bond Expenditure Plan (CA Bond Exp. Plan)	1.0 miles	0
California State Hazardous Wastes and Substances Sites (Cortese)	1.0 miles	0
Facility and Hazardous Materials Manifest Data (HAZNET)	0.5 miles	0
California Hazardous Material Incident Report System (CHMIRS)	0.5 miles	0
State Listing of Recycling Facilities (SWRCY)	1.0 miles	0
Leaking Underground Storage Tank (LUST) Sites	1.0 miles	0
State Facilities Inventory System (CA FID UST)	0.75 miles	0
State Spills, Leaks, Investigations, and Cleanups Listing (SLIC)	1.0 miles	0
State Hazardous Substance Storage Container Database (HIST UST)	0.75 miles	0
Statewide Environmental Evaluation and Planning System (SWEEPS UST)	0.75 miles	0
State Proposition 65 Notification Records (Notify 65)	0.75 miles	0
Voluntary Cleanup Program Properties (VCP)	1.0 miles	0
Drycleaners (DRYCLEANERS)	1.5 miles	0
Emission Inventory Data (EMI)	0.75 miles	0
DTSC's Site Mitigation and Brownfields Reuse Program's EnviroStar Database (ENVIROSTOR)	1.5 miles	0

¹National Priority List

²Engineering controls include various forms of caps, building foundations, liners, and treatment methods to eliminate exposure pathways into environmental media (soils, water) or affect human health.

³Institutional controls include administrative measures such as groundwater use restrictions, construction restrictions, property use restrictions, and post remediation care requirements.

Source: Environmental Data Resources, 2007

4.2.1 SUBJECT PROPERTY

The Subject Property was not listed on any of the regulatory agency databases that were searched by EDR.

4.2.2 ADJACENT PROPERTIES

No adjacent sites were identified in the EDR report.

SECTION 5.0

FINDINGS AND CONCLUSIONS

This Phase I Environmental Site Assessment was performed in conformance with the scope and limitations of ASTM Standard Practice E 1527-05. Based on information gathered while conducting this Phase I ESA, AES observed the following environmental conditions:

- The Subject Property is comprised of two legal parcels totaling approximately 429.50-acres. According to available information, the Subject Property was undeveloped and used for either agricultural purposes or seasonal cattle grazing prior to 1993 when the current property owner built an approximate 2,400 square foot ranch house.
- The Subject Property is not listed on any regulatory agency database for hazardous materials involvement.
- Two 500-gallon aboveground storage tanks (ASTs) are present on the Subject Property. These include one diesel fuel and one unleaded gasoline AST. No signs of leaks or spills were evident in the area of the tanks.
- Non-hazardous metal debris was dumped in a steep drainage located off a dirt road that crosses the southwest corner of the Subject Property. The debris appears to be from cattle operations, ranching activities, or farming. A watering trough, metal fencing materials, and corrugated sheet metal was among the debris.

There were no signs of any gross contamination on the Subject Property during the preparation of the ESA. Nevertheless, AES has the following recommendation:

- The non-hazardous debris located along the southwest corner should be removed from the Subject Property.

Based on the findings and conclusions of this Phase I Environmental Site Assessment, AES has determined that no Recognized Environmental Conditions exist on the Subject Property. No further studies for hazardous materials are recommended.


SECTION 6.0

REPORT AUTHORS AND REFERENCES

REPORT PREPARATION


Analytical Environmental Services
1801 7th Street, Suite 100
Sacramento, CA 95814

Author:



Pete Connelly, Associate

Review:



David Zweig, President



REFERENCES

American Society for Testing and Materials (ASTM) 2005. Practice E1527-05: "Standard Practice for Environmental Site Assessments: Phase I Environmental Site Assessment Process."

Burnett, 2007. Gary Burnett: Subject Property owner. Interviewed on August 13, 2007. Phone number (530) 796-2127.

Environmental Data Resources (EDR). 2007. Burnett Property. 17870 County Road 76, Brook, CA. EDR Radius Map with GeoCheck[®]. August 13, 2007. EDR inquiry number 2003275.2s

APPENDICES

APPENDIX A

YOLO COUNTY DEPARTMENT OF AGRICULTURE
 70 COTTONWOOD STREET
 WOODLAND, 956952557



Office: (530)666-8140 NOI: (530)666-8142 Fax: (530)662-6094

RESTRICTED MATERIALS PERMIT - Number: 57-07-570259A

Effective From: 1/1/2007 To: 12/31/2007

Permittee Address
 BURNETT, GARY
 17870 COUNTY ROAD 76
 BROOKS, CA 95606

Mailing Address
 GARY BURNETT
 P O BOX 56
 BROOKS, CA 95606-0056

Phone Numbers
 Office: () - Fax:
 Shop: (530)796-2127
 Cell: () - HQ District:

Permittee Type
 Private Applicator
 Q A Cert
 Ag PCO
 Non Ag

Permit Type
 Seasonal
 Job

Possession
 Possession & Use
 Possession Only

NOI Method of Submission
 Phone Fax
 Modem Box
 In Person

** NOI Required 24 hours prior to application **

Numb	Pesticide	Pest(s)	Formulation	Methods(s)	Applicator(s)
6360	2,4-D	WEEDS	Liquid	Air Ground	PCO Grower
7880	MCPA, DIMETHYLAMINE	WEEDS		Air Ground	PCO Grower
16010	PARAQUAT DICHLORIDE	WEEDS		Air Ground	PCO Grower
99900	NON-RESTRICTED USE	GENERAL		Air Ground	PCO Grower

Non-Ag Use: NONE

Conditions: COMPLY WITH ALL YOLO COUNTY PERMIT CONDITIONS. GRAPE VYD WITHIN 2 MILES OF ALL FIELDS. COND #6. FOLLOW LABEL REQTS

I understand that this permit does not relieve me from liability for any damage to persons or property caused by the use of these pesticides. I waive any claim of liability for damages against the County Department of Agriculture based on the issuance of this permit. I further understand that this permit may be revoked when pesticides are used in conflict with the manufacturer's labeling or in violation of applicable laws, regulations and specific conditions of this permit. I authorize inspection at all reasonable times and whenever an emergency exists, by the Department of Pesticide Regulation or the County Department of Agriculture of all areas treated or to be treated, storage facilities for pesticides or emptied containers and equipment used or to be used in the treatment. [Form PR-ENF-125 (Rev. 07/92) Pesticide Enforcement Branch]

Permit Applicant: ^{Print} GARY N. BURNETT

Sign: *Gary N. Burnett*

Title: owner

Issue Date: 4 Dec 06

Issuing Officer: *Will [Signature]*

Issue Date: 12/04/06

APPENDIX B

The EDR Aerial Photo Decade Package

**Burnett Property
17870 County Road 76
Brooks, CA 95606**

Inquiry Number: 2003275.5

August 14, 2007



The Standard in Environmental Risk Information

**440 Wheelers Farms Road
Milford, Connecticut 06461**

Nationwide Customer Service

Telephone: 1-800-352-0050
Fax: 1-800-231-6802
Internet: www.edrnet.com

EDR Aerial Photo Decade Package

Environmental Data Resources, Inc. (EDR) Aerial Photo Decade Package is a screening tool designed to assist environmental professionals in evaluating potential liability on a target property resulting from past activities. EDRs professional researchers provide digitally reproduced historical aerial photographs, and when available, provide one photo per decade.

When delivered electronically by EDR, the aerial photo images included with this report are for ONE TIME USE ONLY. Further reproduction of these aerial photo images is prohibited without permission from EDR. For more information contact your EDR Account Executive.

Thank you for your business.

Please contact EDR at 1-800-352-0050
with any questions or comments.

Disclaimer - Copyright and Trademark Notice

This Report contains certain information obtained from a variety of public and other sources reasonably available to Environmental Data Resources, Inc. It cannot be concluded from this Report that coverage information for the target and surrounding properties does not exist from other sources. **NO WARRANTY EXPRESSED OR IMPLIED, IS MADE WHATSOEVER IN CONNECTION WITH THIS REPORT. ENVIRONMENTAL DATA RESOURCES, INC. SPECIFICALLY DISCLAIMS THE MAKING OF ANY SUCH WARRANTIES, INCLUDING WITHOUT LIMITATION, MERCHANTABILITY OR FITNESS FOR A PARTICULAR USE OR PURPOSE. ALL RISK IS ASSUMED BY THE USER. IN NO EVENT SHALL ENVIRONMENTAL DATA RESOURCES, INC. BE LIABLE TO ANYONE, WHETHER ARISING OUT OF ERRORS OR OMISSIONS, NEGLIGENCE, ACCIDENT OR ANY OTHER CAUSE, FOR ANY LOSS OF DAMAGE, INCLUDING, WITHOUT LIMITATION, SPECIAL, INCIDENTAL, CONSEQUENTIAL, OR EXEMPLARY DAMAGES. ANY LIABILITY ON THE PART OF ENVIRONMENTAL DATA RESOURCES, INC. IS STRICTLY LIMITED TO A REFUND OF THE AMOUNT PAID FOR THIS REPORT.** Purchaser accepts this Report AS IS. Any analyses, estimates, ratings, environmental risk levels or risk codes provided in this Report are provided for illustrative purposes only, and are not intended to provide, nor should they be interpreted as providing any facts regarding, or prediction or forecast of, any environmental risk for any property. Only a Phase I Environmental Site Assessment performed by an environmental professional can provide information regarding the environmental risk for any property. Additionally, the information provided in this Report is not to be construed as legal advice.

Copyright 2007 by Environmental Data Resources, Inc. All rights reserved. Reproduction in any media or format, in whole or in part, of any report or map of Environmental Data Resources, Inc., or its affiliates, is prohibited without prior written permission.

EDR and its logos (including Sanborn and Sanborn Map) are trademarks of Environmental Data Resources, Inc. or its affiliates. All other trademarks used herein are the property of their respective owners.

Date EDR Searched Historical Sources:

Aerial Photography August 14, 2007

Target Property:

17870 County Road 76

Brooks, CA 95606

<u>Year</u>	<u>Scale</u>	<u>Details</u>	<u>Source</u>
1957	Aerial Photograph. Scale: 1"=555'	Flight Year: 1957	Cartwright
1987	Aerial Photograph. Scale: 1"=666'	Flight Year: 1987	USGS
1993	Aerial Photograph. Scale: 1"=666'	Flight Year: 1993	USGS
1998	Aerial Photograph. Scale: 1"=666'	Flight Year: 1998	USGS



INQUIRY #: 2003275.5

YEAR: 1957

| = 555'





INQUIRY #: 2003275.5

YEAR: 1987

| = 666'





INQUIRY #: 2003275.5

YEAR: 1993

| = 666'





INQUIRY #: 2003275.5

YEAR: 1998

| = 666'



APPENDIX C

EDR Historical Topographic Map Report

**Burnett Property
17870 County Road 76
Brooks, CA 95606**

Inquiry Number: 2003275.4

August 13, 2007



**EDR® Environmental
Data Resources Inc**

The Standard in Environmental Risk Information

440 Wheelers Farms Rd
Milford, Connecticut 06461

Nationwide Customer Service

Telephone: 1-800-352-0050
Fax: 1-800-231-6802
Internet: www.edrnet.com

EDR Historical Topographic Map Report

Environmental Data Resources, Inc.s (EDR) Historical Topographic Map Report is designed to assist professionals in evaluating potential liability on a target property resulting from past activities. EDRs Historical Topographic Map Report includes a search of a collection of public and private color historical topographic maps, dating back to the early 1900s.

Thank you for your business.
Please contact EDR at 1-800-352-0050
with any questions or comments.

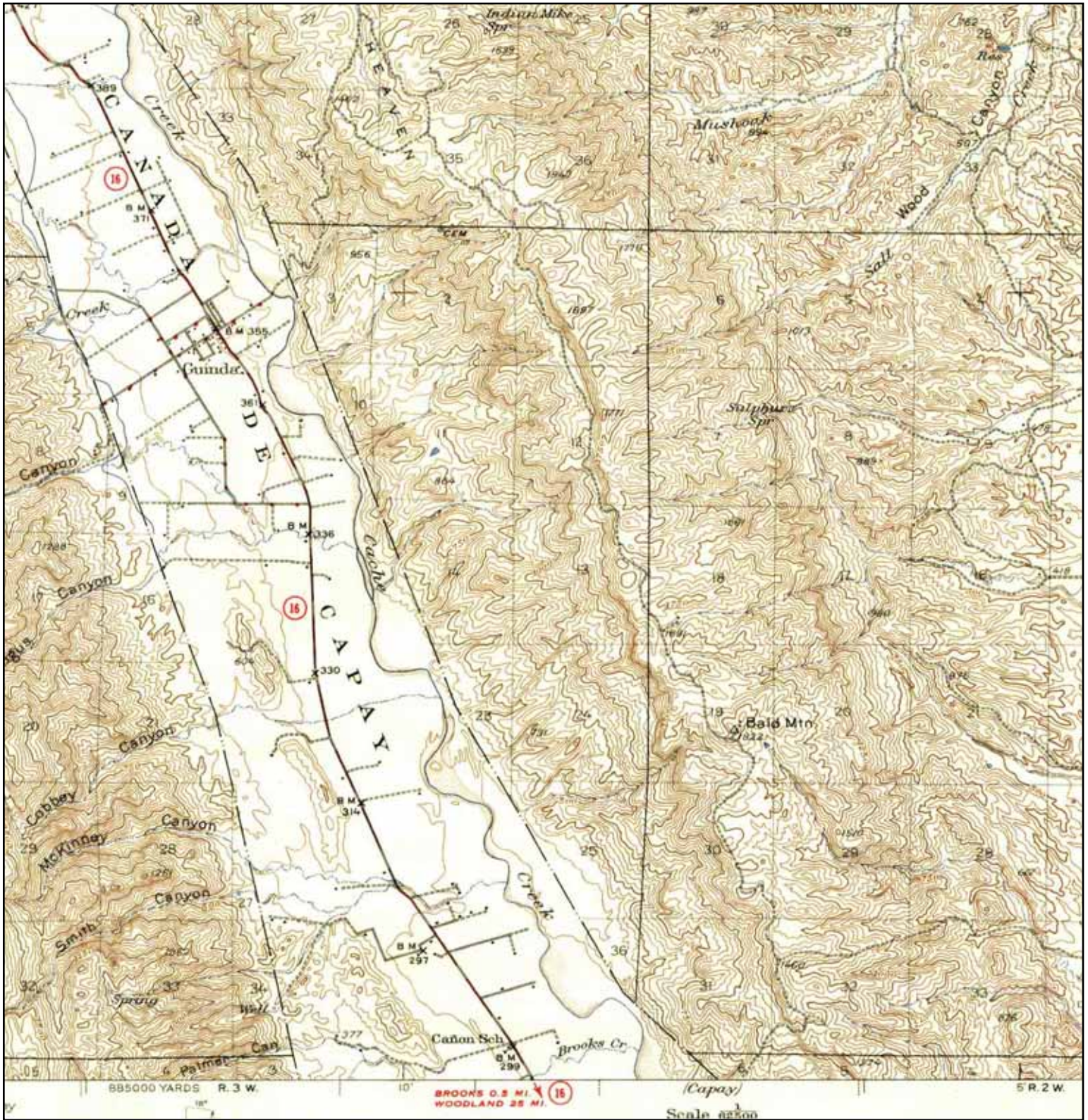
Disclaimer - Copyright and Trademark Notice


This Report contains certain information obtained from a variety of public and other sources reasonably available to Environmental Data Resources, Inc. It cannot be concluded from this Report that coverage information for the target and surrounding properties does not exist from other sources. **NO WARRANTY EXPRESSED OR IMPLIED, IS MADE WHATSOEVER IN CONNECTION WITH THIS REPORT. ENVIRONMENTAL DATA RESOURCES, INC. SPECIFICALLY DISCLAIMS THE MAKING OF ANY SUCH WARRANTIES, INCLUDING WITHOUT LIMITATION, MERCHANTABILITY OR FITNESS FOR A PARTICULAR USE OR PURPOSE. ALL RISK IS ASSUMED BY THE USER. IN NO EVENT SHALL ENVIRONMENTAL DATA RESOURCES, INC. BE LIABLE TO ANYONE, WHETHER ARISING OUT OF ERRORS OR OMISSIONS, NEGLIGENCE, ACCIDENT OR ANY OTHER CAUSE, FOR ANY LOSS OF DAMAGE, INCLUDING, WITHOUT LIMITATION, SPECIAL, INCIDENTAL, CONSEQUENTIAL, OR EXEMPLARY DAMAGES. ANY LIABILITY ON THE PART OF ENVIRONMENTAL DATA RESOURCES, INC. IS STRICTLY LIMITED TO A REFUND OF THE AMOUNT PAID FOR THIS REPORT.** Purchaser accepts this Report AS IS. Any analyses, estimates, ratings, environmental risk levels or risk codes provided in this Report are provided for illustrative purposes only, and are not intended to provide, nor should they be interpreted as providing any facts regarding, or prediction or forecast of, any environmental risk for any property. Only a Phase I Environmental Site Assessment performed by an environmental professional can provide information regarding the environmental risk for any property. Additionally, the information provided in this Report is not to be construed as legal advice.

Copyright 2007 by Environmental Data Resources, Inc. All rights reserved. Reproduction in any media or format, in whole or in part, of any report or map of Environmental Data Resources, Inc., or its affiliates, is prohibited without prior written permission.

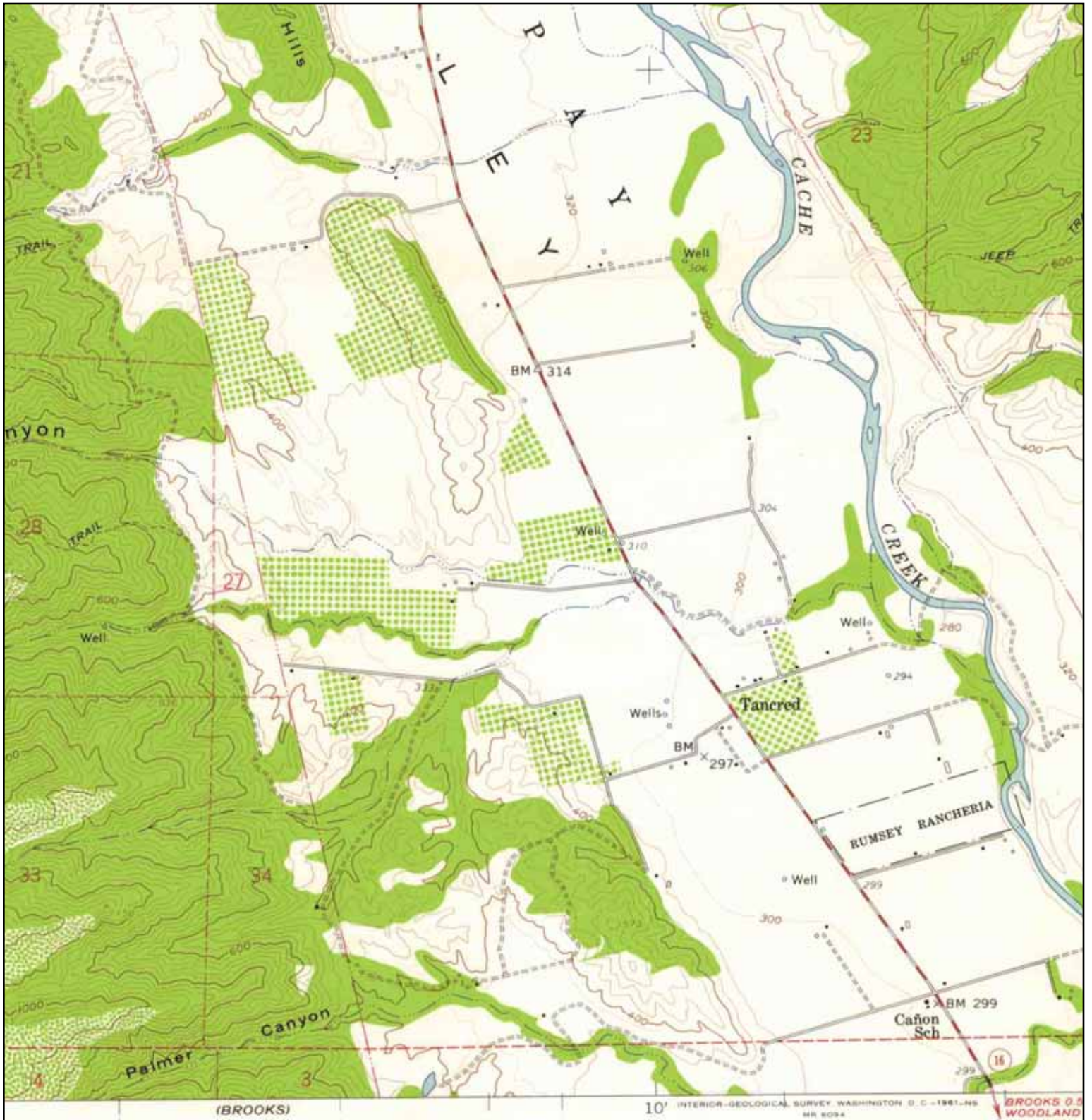
EDR and its logos (including Sanborn and Sanborn Map) are trademarks of Environmental Data Resources, Inc. or its affiliates. All other trademarks used herein are the property of their respective owners.


Historical Topographic Map



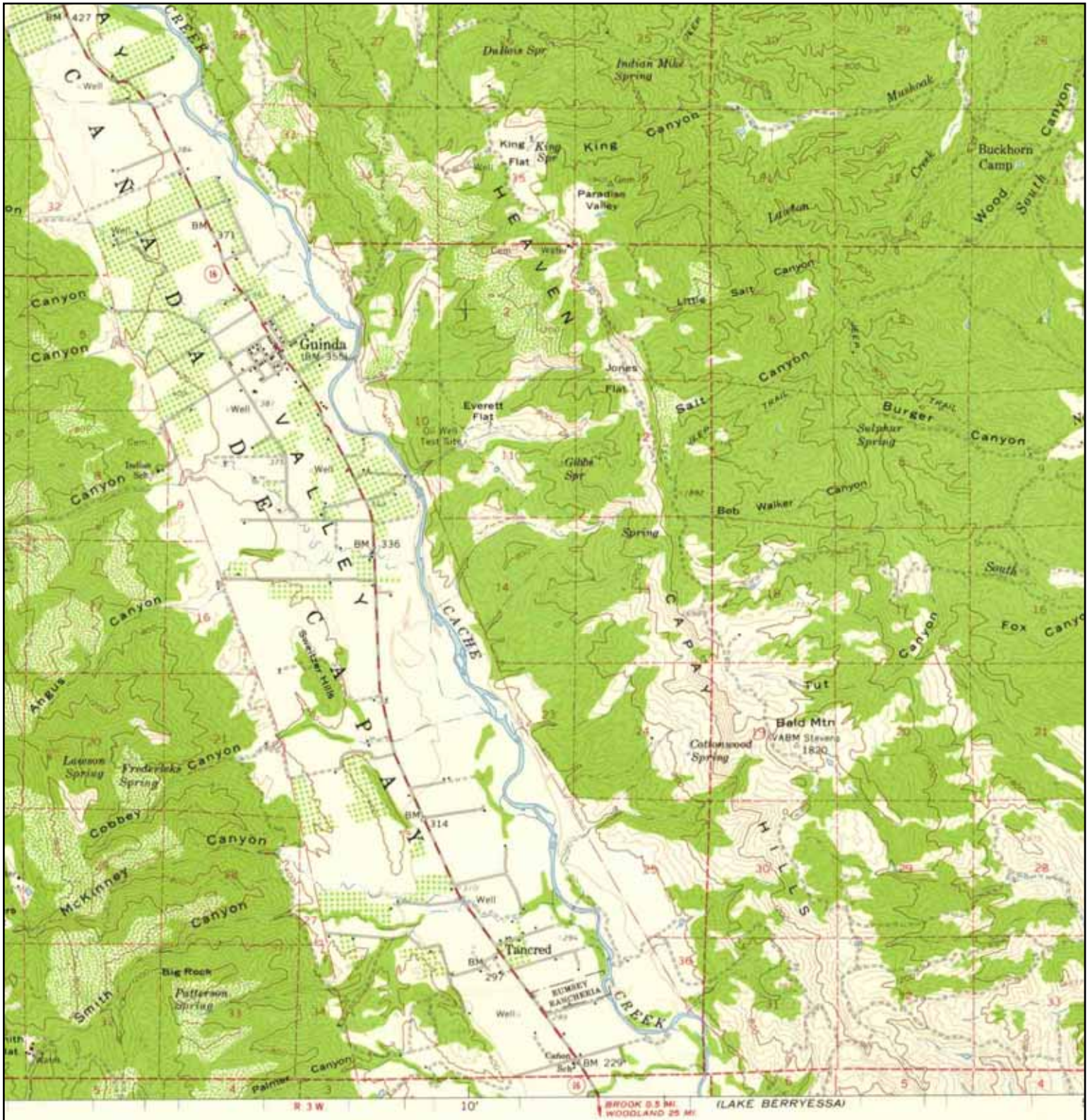
N 	TARGET QUAD NAME: RUMSEY MAP YEAR: 1945	SITE NAME: Burnett Property ADDRESS: 17870 County Road 76 Brooks, CA 95606 LAT/LONG: 38.7522 / 122.1722	CLIENT: AES CONTACT: Pete Connelly INQUIRY#: 2003275.4 RESEARCH DATE: 08/13/2007
	SERIES: 15 SCALE: 1:62500		

Historical Topographic Map



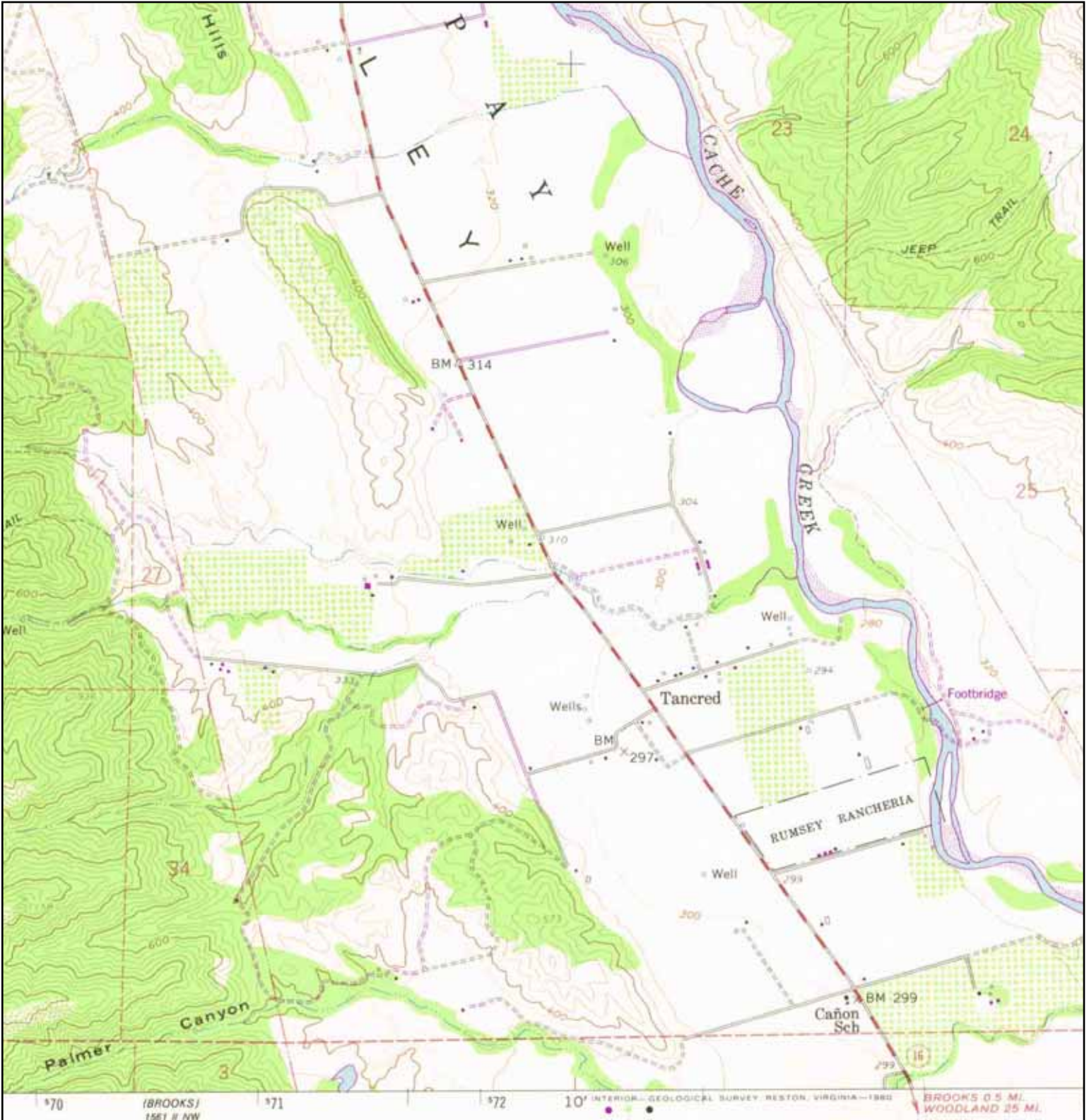
N 	TARGET QUAD NAME: GUINDA MAP YEAR: 1959	SITE NAME: Burnett Property ADDRESS: 17870 County Road 76 Brooks, CA 95606 LAT/LONG: 38.7522 / 122.1722	CLIENT: AES CONTACT: Pete Connelly INQUIRY#: 2003275.4 RESEARCH DATE: 08/13/2007
	SERIES: 7.5 SCALE: 1:62500		

Historical Topographic Map



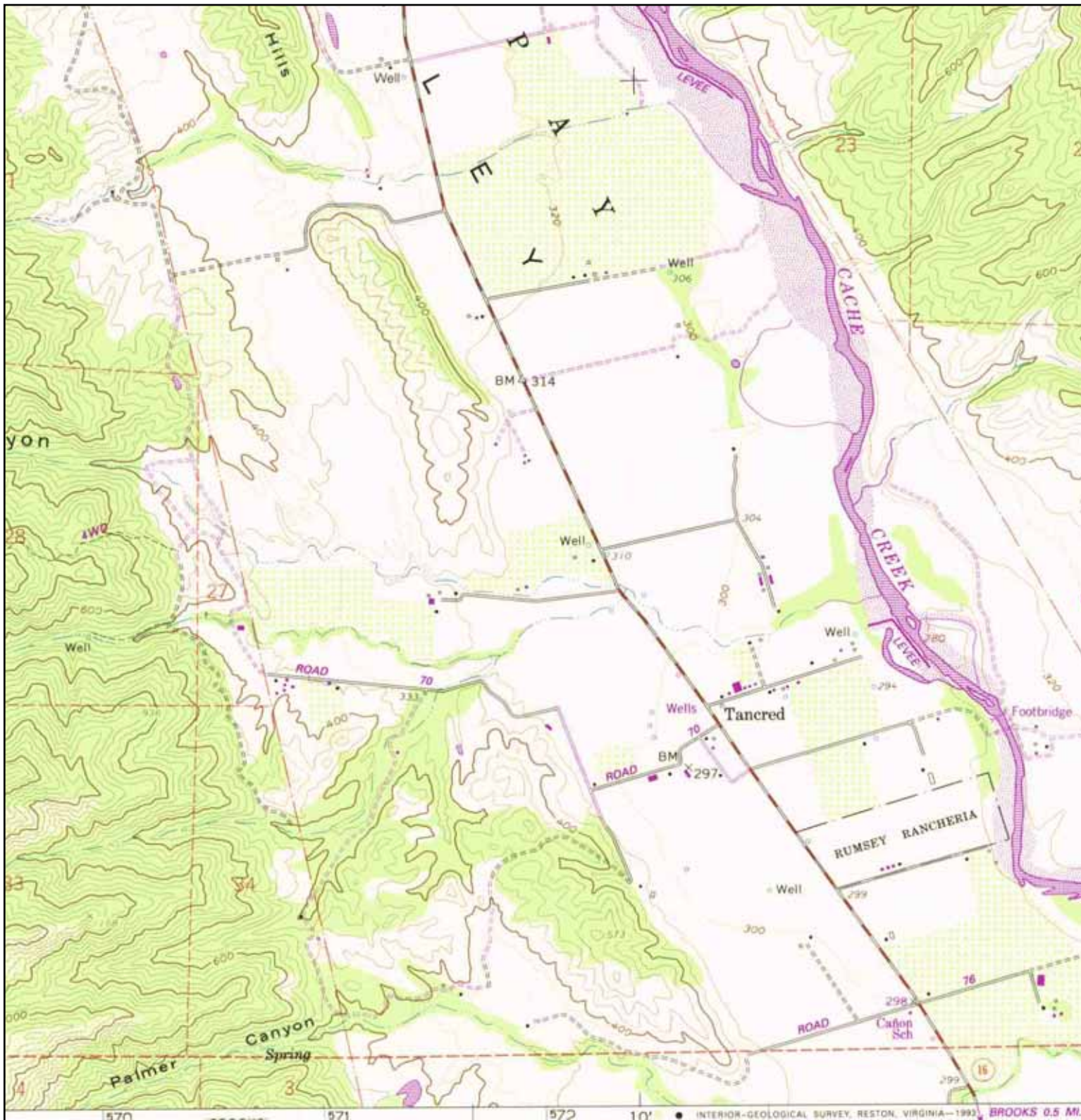
<p>N ↑</p>	TARGET QUAD	SITE NAME: Burnett Property	CLIENT: AES
	NAME: GUINDA	ADDRESS: 17870 County Road 76	CONTACT: Pete Connelly
	MAP YEAR: 1959	Brooks, CA 95606	INQUIRY#: 2003275.4
	SERIES: 15	LAT/LONG: 38.7522 / 122.1722	RESEARCH DATE: 08/13/2007
	SCALE: 1:62500		


Historical Topographic Map



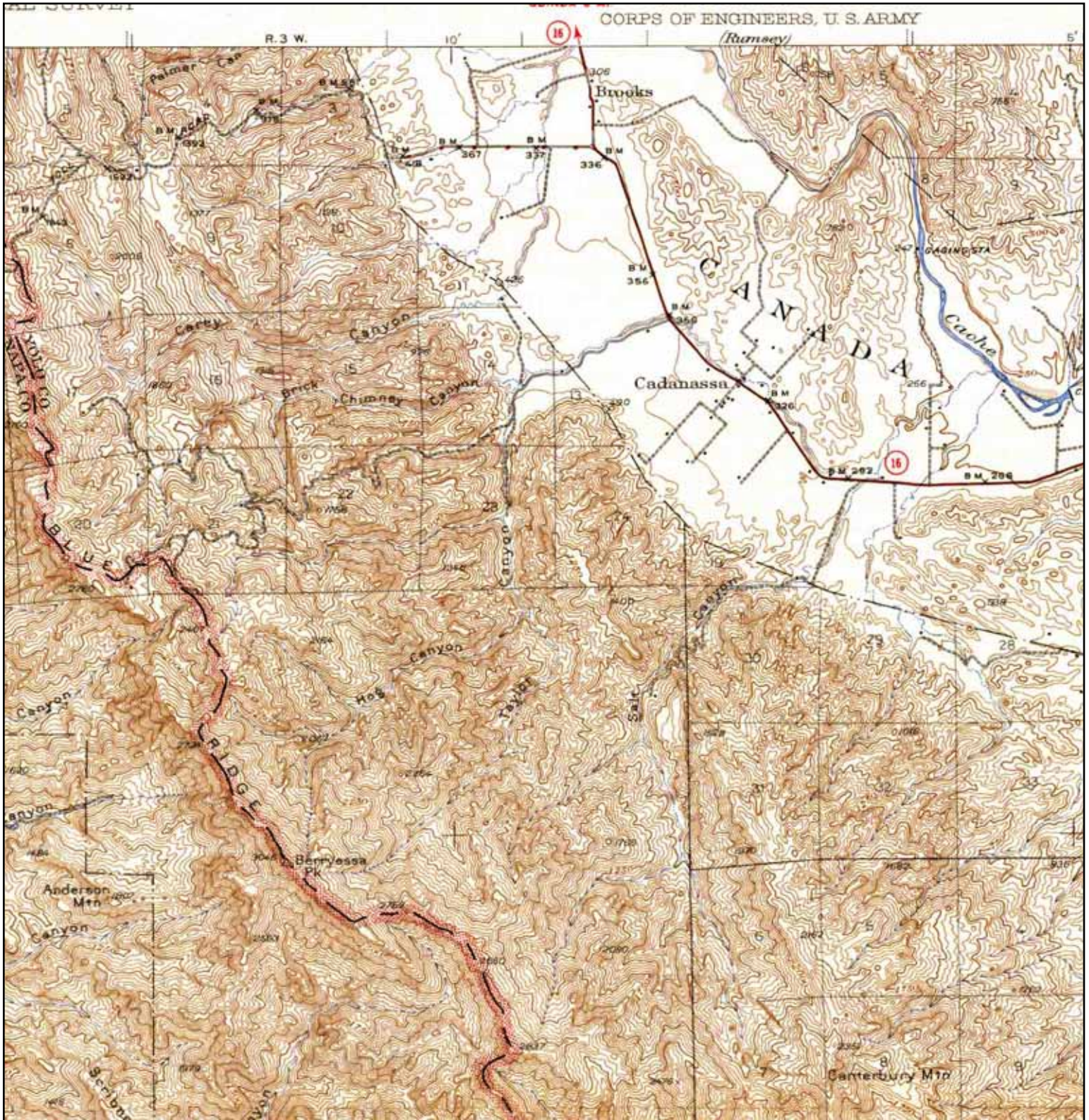
<p>N</p> 	TARGET QUAD	SITE NAME: Burnett Property	CLIENT: AES
	NAME: GUINDA	ADDRESS: 17870 County Road 76	CONTACT: Pete Connelly
	MAP YEAR: 1980	Brooks, CA 95606	INQUIRY#: 2003275.4
	PHOTOREVISED FROM: 1959	LAT/LONG: 38.7522 / 122.1722	RESEARCH DATE: 08/13/2007
	SERIES: 7.5		
	SCALE: 1:24000		


Historical Topographic Map



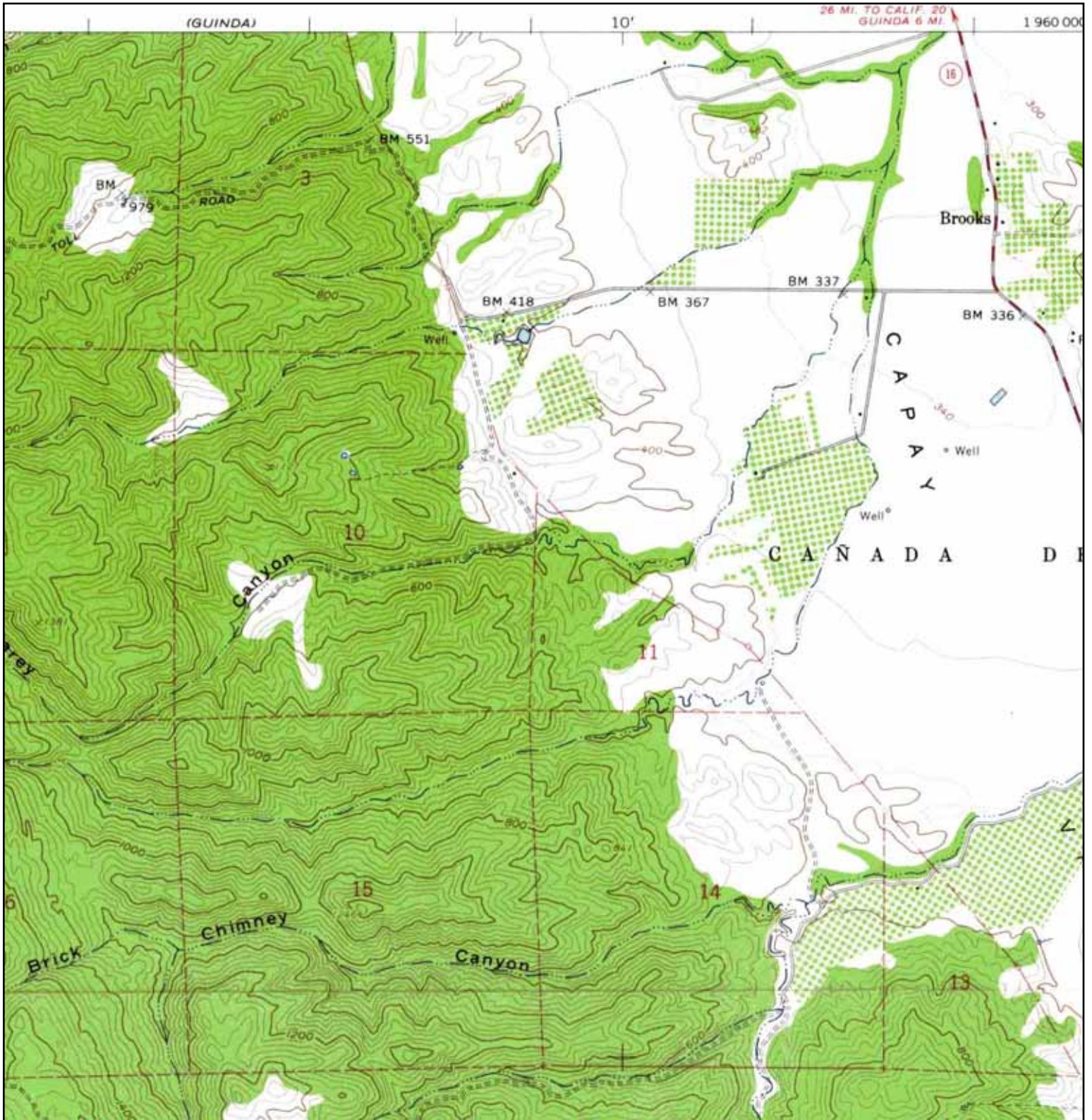
<p>N</p> 	<p>TARGET QUAD NAME: GUINDA MAP YEAR: 1993 REVISED FROM: 1959 SERIES: 7.5 SCALE: 1:24000</p>	<p>SITE NAME: Burnett Property ADDRESS: 17870 County Road 76 Brooks, CA 95606 LAT/LONG: 38.7522 / 122.1722</p>	<p>CLIENT: AES CONTACT: Pete Connelly INQUIRY#: 2003275.4 RESEARCH DATE: 08/13/2007</p>
	<p>10' ● INTERIOR-GEOLOGICAL SURVEY, RESTON, VIRGINIA—1993 BROOKS 0.5 MI.</p>		


Historical Topographic Map



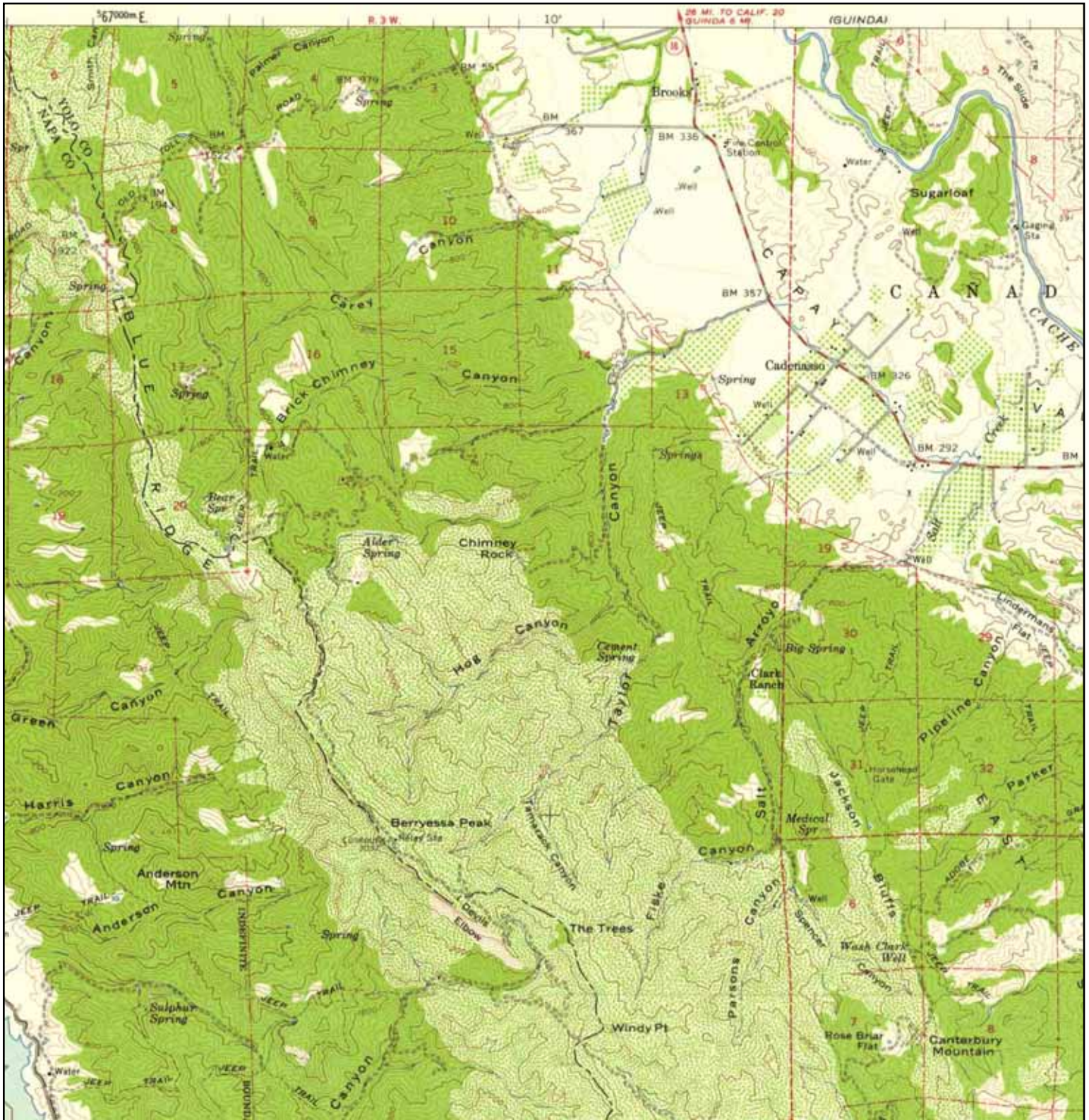
N 	ADJOINING QUAD NAME: CAPAY MAP YEAR: 1945	SITE NAME: Burnett Property ADDRESS: 17870 County Road 76 Brooks, CA 95606 LAT/LONG: 38.7522 / 122.1722	CLIENT: AES CONTACT: Pete Connelly INQUIRY#: 2003275.4 RESEARCH DATE: 08/13/2007
	SERIES: 15 SCALE: 1:62500		

Historical Topographic Map



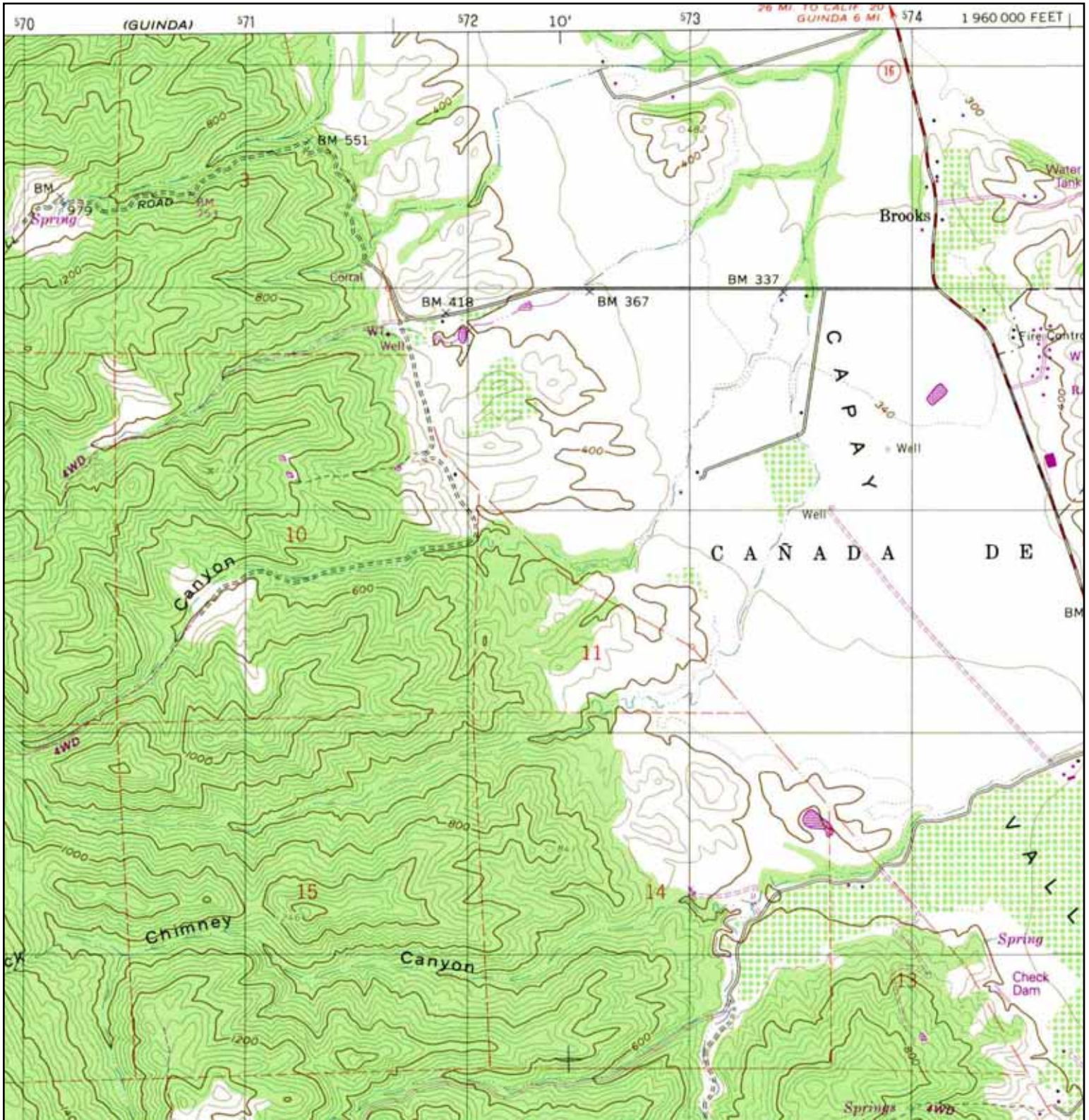
N 	ADJOINING QUAD NAME: BROOKS MAP YEAR: 1959	SITE NAME: Burnett Property ADDRESS: 17870 County Road 76 Brooks, CA 95606 LAT/LONG: 38.7522 / 122.1722	CLIENT: AES CONTACT: Pete Connelly INQUIRY#: 2003275.4 RESEARCH DATE: 08/13/2007
	SERIES: 7.5 SCALE: 1:24000		

Historical Topographic Map



	ADJOINING QUAD	SITE NAME:	Burnett Property	CLIENT:	AES	
	NAME:	LAKE BERRYESSA	ADDRESS:	17870 County Road 76	CONTACT:	Pete Connelly
	MAP YEAR:	1959		Brooks, CA 95606	INQUIRY#:	2003275.4
	SERIES:	15	LAT/LONG:	38.7522 / 122.1722	RESEARCH DATE:	08/13/2007
	SCALE:	1:62500				

Historical Topographic Map



<p>N ↑</p>	ADJOINING QUAD	SITE NAME:	Burnett Property	CLIENT:	AES
	NAME: BROOKS	ADDRESS:	17870 County Road 76	CONTACT:	Pete Connelly
	MAP YEAR: 1992		Brooks, CA 95606	INQUIRY#:	2003275.4
	REVISED FROM: 1959	LAT/LONG:	38.7522 / 122.1722	RESEARCH DATE:	08/13/2007
	SERIES: 7.5				
	SCALE: 1:24000				

APPENDIX D

Certified Sanborn® Map Report



Sanborn® Library search results
Certification # 2E46-47AE-B2F2

**Burnett Property
17870 County Road 76
Brooks, CA 95606**

Inquiry Number 2003275.3

August 13, 2007



The Standard in Environmental Risk Information

440 Wheelers Farms Rd
Milford, Connecticut 06461

Nationwide Customer Service

Telephone: 1-800-352-0050
Fax: 1-800-231-6802
Internet: www.edrnet.com

Certified Sanborn® Map Report

8/13/07

Site Name:

Burnett Property
17870 County Road 76
Brooks, CA 95606

Client Name:

AES
1801 7th Street
Sacramento, CA 95811

EDR Inquiry # 2003275.3

Contact: Pete Connelly



The complete Sanborn Library collection has been searched by EDR, and fire insurance maps covering the target property location provided by AES were identified for the years listed below. The certified Sanborn Library search results in this report can be authenticated by visiting www.edrnet.com/sanborn and entering the certification number. Only Environmental Data Resources Inc. (EDR) is authorized to grant rights for commercial reproduction of maps by Sanborn Library LLC, the copyright holder for the collection.

Certified Sanborn Results:

Site Name: Burnett Property
Address: 17870 County Road 76
City, State, Zip: Brooks, CA 95606
Cross Street:
P.O. # 207519
Project: Burnett Propert
Certification # 2E46-47AE-B2F2



Sanborn® Library search results
Certification # 2E46-47AE-B2F2

UNMAPPED PROPERTY

This report certifies that the complete holdings of the Sanborn Library, LLC collection have been searched based on client supplied target property information, and fire insurance maps covering the target property were not found.

Total Maps: 0

The Sanborn Library includes more than 1.2 million Sanborn fire insurance maps, which track historical property usage in approximately 12,000 American cities and towns. Collections searched:

- Library of Congress
- University Publications of America
- EDR Private Collection

Limited Permission To Make Copies

AES (the client) is permitted to make up to THREE photocopies of this Sanborn Map transmittal and each fire insurance map accompanying this report solely for the limited use of its customer. No one other than the client is authorized to make copies. Upon request made directly to an EDR Account Executive, the client may be permitted to make a limited number of additional photocopies. This permission is conditioned upon compliance by the client, its customer and their agents with EDR's copyright policy; a copy of which is available upon request.

Disclaimer - Copyright and Trademark notice

This Report contains certain information obtained from a variety of public and other sources reasonably available to Environmental Data Resources, Inc. It cannot be concluded from this Report that coverage information for the target and surrounding properties does not exist from other sources. NO WARRANTY EXPRESSED OR IMPLIED, IS MADE WHATSOEVER IN CONNECTION WITH THIS REPORT. ENVIRONMENTAL DATA RESOURCES, INC. SPECIFICALLY DISCLAIMS THE MAKING OF ANY SUCH WARRANTIES, INCLUDING WITHOUT LIMITATION, MERCHANTABILITY OR FITNESS FOR A PARTICULAR USE OR PURPOSE. ALL RISK IS ASSUMED BY THE USER. IN NO EVENT SHALL ENVIRONMENTAL DATA RESOURCES, INC. BE LIABLE TO ANYONE, WHETHER ARISING OUT OF ERRORS OR OMISSIONS, NEGLIGENCE, ACCIDENT OR ANY OTHER CAUSE, FOR ANY LOSS OF DAMAGE, INCLUDING, WITHOUT LIMITATION, SPECIAL, INCIDENTAL CONSEQUENTIAL, OR EXEMPLARY DAMAGES. ANY LIABILITY ON THE PART OF ENVIRONMENTAL DATA RESOURCES, INC. IS STRICTLY LIMITED TO A REFUND OF THE AMOUNT PAID FOR THIS REPORT. Purchaser accepts this Report "AS IS". Any analyses, estimates, ratings, environmental risk levels or risk codes provided in this Report are provided for illustrative purposes only, and are not intended to provide, nor should they be interpreted as providing any facts regarding, or prediction or forecast of, any environmental risk for any property. Only a Phase I Environmental Site Assessment performed by an environmental professional can provide information regarding the environmental risk for any property. Additionally, the information provided in this Report is not to be construed as legal advice.

Copyright 2007 by Environmental Data Resources, Inc. All rights reserved. Reproduction in any media or format, in whole or in part, of any report or map of Environmental Data Resources, Inc., or its affiliates, is prohibited without prior written permission.

EDR and its logos (including Sanborn and Sanborn Map) are trademarks of Environmental Data Resources, Inc. or its affiliates. All other trademarks used herein are the property of their respective owners.

APPENDIX E



EDR® Environmental
Data Resources Inc

The EDR Radius Map with GeoCheck®

**Burnett Property
17870 County Road 76
Brooks, CA 95606**

Inquiry Number: 2003275.2s

August 13, 2007

The Standard in Environmental Risk Information

440 Wheelers Farms Road
Milford, Connecticut 06461

Nationwide Customer Service

Telephone: 1-800-352-0050
Fax: 1-800-231-6802
Internet: www.edrnet.com

TABLE OF CONTENTS

<u>SECTION</u>	<u>PAGE</u>
Executive Summary	ES1
Overview Map	2
Detail Map	3
Map Findings Summary	4
Map Findings	6
Orphan Summary	7
Government Records Searched/Data Currency Tracking	GR-1
 <u>GEOCHECK ADDENDUM</u>	
Physical Setting Source Addendum	A-1
Physical Setting Source Summary	A-2
Physical Setting Source Map	A-7
Physical Setting Source Map Findings	A-8
Physical Setting Source Records Searched	A-12

Thank you for your business.
Please contact EDR at 1-800-352-0050
with any questions or comments.

Disclaimer - Copyright and Trademark Notice

This Report contains certain information obtained from a variety of public and other sources reasonably available to Environmental Data Resources, Inc. It cannot be concluded from this Report that coverage information for the target and surrounding properties does not exist from other sources. **NO WARRANTY EXPRESSED OR IMPLIED, IS MADE WHATSOEVER IN CONNECTION WITH THIS REPORT. ENVIRONMENTAL DATA RESOURCES, INC. SPECIFICALLY DISCLAIMS THE MAKING OF ANY SUCH WARRANTIES, INCLUDING WITHOUT LIMITATION, MERCHANTABILITY OR FITNESS FOR A PARTICULAR USE OR PURPOSE. ALL RISK IS ASSUMED BY THE USER. IN NO EVENT SHALL ENVIRONMENTAL DATA RESOURCES, INC. BE LIABLE TO ANYONE, WHETHER ARISING OUT OF ERRORS OR OMISSIONS, NEGLIGENCE, ACCIDENT OR ANY OTHER CAUSE, FOR ANY LOSS OF DAMAGE, INCLUDING, WITHOUT LIMITATION, SPECIAL, INCIDENTAL, CONSEQUENTIAL, OR EXEMPLARY DAMAGES. ANY LIABILITY ON THE PART OF ENVIRONMENTAL DATA RESOURCES, INC. IS STRICTLY LIMITED TO A REFUND OF THE AMOUNT PAID FOR THIS REPORT.** Purchaser accepts this Report "AS IS". Any analyses, estimates, ratings, environmental risk levels or risk codes provided in this Report are provided for illustrative purposes only, and are not intended to provide, nor should they be interpreted as providing any facts regarding, or prediction or forecast of, any environmental risk for any property. Only a Phase I Environmental Site Assessment performed by an environmental professional can provide information regarding the environmental risk for any property. Additionally, the information provided in this Report is not to be construed as legal advice.

Copyright 2007 by Environmental Data Resources, Inc. All rights reserved. Reproduction in any media or format, in whole or in part, of any report or map of Environmental Data Resources, Inc., or its affiliates, is prohibited without prior written permission.

EDR and its logos (including Sanborn and Sanborn Map) are trademarks of Environmental Data Resources, Inc. or its affiliates. All other trademarks used herein are the property of their respective owners.

EXECUTIVE SUMMARY

A search of available environmental records was conducted by Environmental Data Resources, Inc (EDR). The report was designed to assist parties seeking to meet the search requirements of EPA's Standards and Practices for All Appropriate Inquiries (40 CFR Part 312), the ASTM Standard Practice for Environmental Site Assessments (E 1527-05) or custom requirements developed for the evaluation of environmental risk associated with a parcel of real estate.

TARGET PROPERTY INFORMATION

ADDRESS

17870 COUNTY ROAD 76
BROOKS, CA 95606

COORDINATES

Latitude (North): 38.752200 - 38° 45' 7.9"
Longitude (West): 122.172200 - 122° 10' 19.9"
Universal Transverse Mercator: Zone 10
UTM X (Meters): 571932.4
UTM Y (Meters): 4289396.5
Elevation: 364 ft. above sea level

USGS TOPOGRAPHIC MAP ASSOCIATED WITH TARGET PROPERTY

Target Property Map: 38122-G2 GUINDA, CA
Most Recent Revision: 1993

South Map: 38122-F2 BROOKS, CA
Most Recent Revision: 1993

TARGET PROPERTY SEARCH RESULTS

The target property was not listed in any of the databases searched by EDR.

DATABASES WITH NO MAPPED SITES

No mapped sites were found in EDR's search of available ("reasonably ascertainable ") government records either on the target property or within the search radius around the target property for the following databases:

FEDERAL RECORDS

NPL..... National Priority List
Proposed NPL..... Proposed National Priority List Sites
Delisted NPL..... National Priority List Deletions
NPL LIENS..... Federal Superfund Liens
CERCLIS..... Comprehensive Environmental Response, Compensation, and Liability Information System
CERC-NFRAP..... CERCLIS No Further Remedial Action Planned
CORRACTS..... Corrective Action Report

EXECUTIVE SUMMARY

RCRA-TSDF	Resource Conservation and Recovery Act Information
RCRA-LQG	Resource Conservation and Recovery Act Information
RCRA-SQG	Resource Conservation and Recovery Act Information
ERNS	Emergency Response Notification System
HMIRS	Hazardous Materials Information Reporting System
US ENG CONTROLS	Engineering Controls Sites List
US INST CONTROL	Sites with Institutional Controls
DOD	Department of Defense Sites
FUDS	Formerly Used Defense Sites
US BROWNFIELDS	A Listing of Brownfields Sites
CONSENT	Superfund (CERCLA) Consent Decrees
ROD	Records Of Decision
UMTRA	Uranium Mill Tailings Sites
ODI	Open Dump Inventory
TRIS	Toxic Chemical Release Inventory System
TSCA	Toxic Substances Control Act
FTTS	FIFRA/ TSCA Tracking System - FIFRA (Federal Insecticide, Fungicide, & Rodenticide Act)/TSCA (Toxic Substances Control Act)
SSTS	Section 7 Tracking Systems
LIENS 2	CERCLA Lien Information
RADINFO	Radiation Information Database
US CDL	Clandestine Drug Labs
HIST FTTS	FIFRA/TSCA Tracking System Administrative Case Listing
ICIS	Integrated Compliance Information System
LUCIS	Land Use Control Information System
DOT OPS	Incident and Accident Data
PADS	PCB Activity Database System
MLTS	Material Licensing Tracking System
MINES	Mines Master Index File
FINDS	Facility Index System/Facility Registry System
RAATS	RCRA Administrative Action Tracking System

STATE AND LOCAL RECORDS

HIST Cal-Sites	Historical Calsites Database
CA BOND EXP. PLAN	Bond Expenditure Plan
SCH	School Property Evaluation Program
Toxic Pits	Toxic Pits Cleanup Act Sites
SWF/LF	Solid Waste Information System
CA WDS	Waste Discharge System
WMUDS/SWAT	Waste Management Unit Database
Cortese	"Cortese" Hazardous Waste & Substances Sites List
SWRCY	Recycler Database
LUST	Geotracker's Leaking Underground Fuel Tank Report
CA FID UST	Facility Inventory Database
SLIC	Statewide SLIC Cases
UST	Active UST Facilities
HIST UST	Hazardous Substance Storage Container Database
AST	Aboveground Petroleum Storage Tank Facilities
LIENS	Environmental Liens Listing
SWEEPS UST	SWEEPS UST Listing
CHMIRS	California Hazardous Material Incident Report System
Notify 65	Proposition 65 Records
DEED	Deed Restriction Listing
VCP	Voluntary Cleanup Program Properties

EXECUTIVE SUMMARY

CLEANERS	Cleaner Facilities
WIP	Well Investigation Program Case List
CDL	Clandestine Drug Labs
RESPONSE	State Response Sites
HAZNET	Facility and Manifest Data
EMI	Emissions Inventory Data
ENVIROSTOR	EnviroStor Database
HAULERS	Registered Waste Tire Haulers Listing

TRIBAL RECORDS

INDIAN RESERV	Indian Reservations
INDIAN LUST	Leaking Underground Storage Tanks on Indian Land
INDIAN UST	Underground Storage Tanks on Indian Land

EDR PROPRIETARY RECORDS

Manufactured Gas Plants ...	EDR Proprietary Manufactured Gas Plants
EDR Historical Auto Stations	EDR Proprietary Historic Gas Stations
EDR Historical Cleaners	EDR Proprietary Historic Dry Cleaners

SURROUNDING SITES: SEARCH RESULTS

Surrounding sites were not identified.

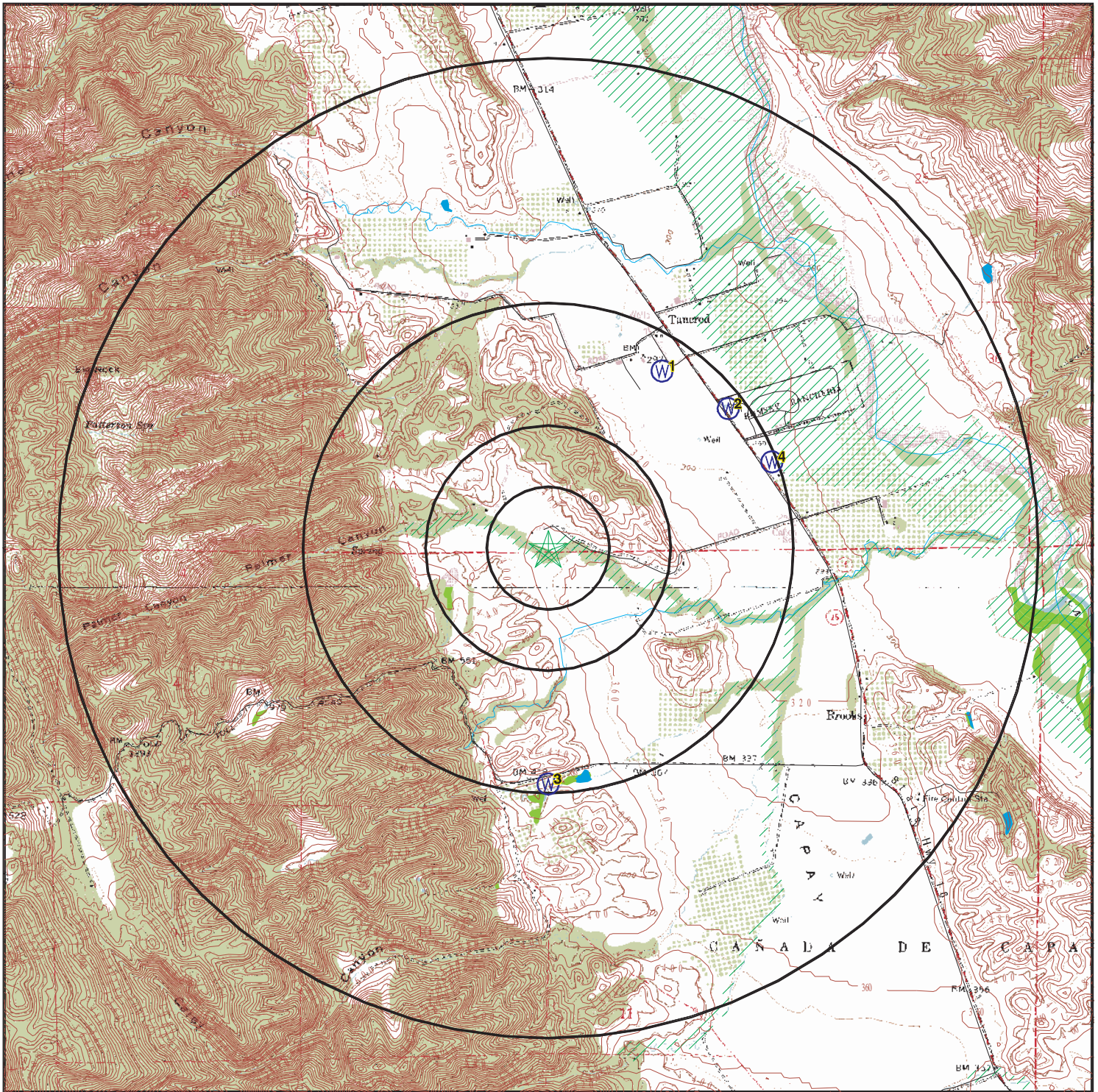
Unmappable (orphan) sites are not considered in the foregoing analysis.

EXECUTIVE SUMMARY

Due to poor or inadequate address information, the following sites were not mapped:

<u>Site Name</u>	<u>Database(s)</u>
ON COUNTY ROAD 80	CDL
CA DEPT OF FOREST BROOKS	UST
JENKINS RANCH	UST
BROOKS REPAIR SHOP	UST
GEORGE F. KNOLLE	HIST UST
STANLEY HOLLAND	HIST UST
CACHE CREEK BINGO CASINO	HAZNET
CACHE CREEK INDIAN CASINO	HAZNET
BROOKS FOREST FIRESTATION	HAZNET
WILLIAMS TANK LINES INC	HAZNET
BROOKS MOUNTAIN VIEW MINIMART	INDIAN UST
CACHE CREEK MINIMART	INDIAN UST

OVERVIEW MAP - 2003275.2s



- ★ Target Property
- ▲ Sites at elevations higher than or equal to the target property
- ◆ Sites at elevations lower than the target property
- ▲ Manufactured Gas Plants
- ▣ National Priority List Sites
- ▣ Dept. Defense Sites

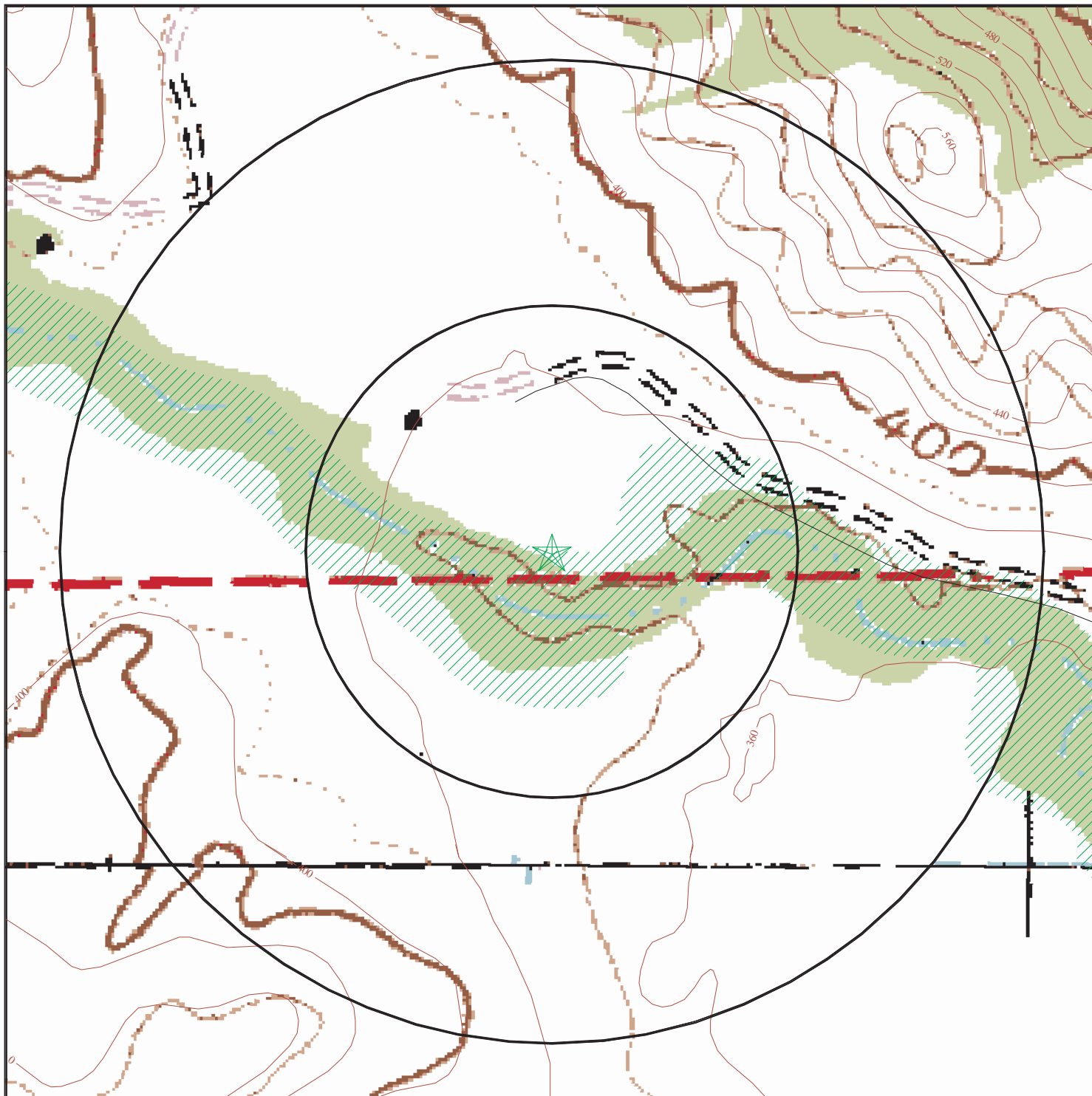
- ▣ Indian Reservations BIA
- ▣ Oil & Gas pipelines
- ▣ 100-year flood zone
- ▣ 500-year flood zone
- ▣ National Wetland Inventory
- ▣ Areas of Concern

This report includes Interactive Map Layers to display and/or hide map information. The legend includes only those icons for the default map view.

SITE NAME: Burnett Property
 ADDRESS: 17870 County Road 76
 Brooks CA 95606
 LAT/LONG: 38.7522 / 122.1722

CLIENT: AES
 CONTACT: Pete Connelly
 INQUIRY #: 2003275.2s
 DATE: August 13, 2007 2:49 pm

DETAIL MAP - 2003275.2s



- ★ Target Property
- ▲ Sites at elevations higher than or equal to the target property
- ◆ Sites at elevations lower than the target property
- ▲ Manufactured Gas Plants
- Sensitive Receptors
- National Priority List Sites
- Dept. Defense Sites



- Indian Reservations BIA
- Oil & Gas pipelines
- 100-year flood zone
- 500-year flood zone
- Areas of Concern



This report includes Interactive Map Layers to display and/or hide map information. The legend includes only those icons for the default map view.

SITE NAME: Burnett Property
 ADDRESS: 17870 County Road 76
 Brooks CA 95606
 LAT/LONG: 38.7522 / 122.1722

CLIENT: AES
 CONTACT: Pete Connelly
 INQUIRY #: 2003275.2s
 DATE: August 13, 2007 2:49 pm

MAP FINDINGS SUMMARY

Database	Target Property	Search Distance (Miles)	< 1/8	1/8 - 1/4	1/4 - 1/2	1/2 - 1	> 1	Total Plotted
<u>FEDERAL RECORDS</u>								
NPL		1.500	0	0	0	0	0	0
Proposed NPL		1.500	0	0	0	0	0	0
Delisted NPL		1.500	0	0	0	0	0	0
NPL LIENS		0.500	0	0	0	NR	NR	0
CERCLIS		1.000	0	0	0	0	NR	0
CERC-NFRAP		1.000	0	0	0	0	NR	0
CORRACTS		1.500	0	0	0	0	0	0
RCRA TSD		1.000	0	0	0	0	NR	0
RCRA Lg. Quan. Gen.		0.750	0	0	0	0	NR	0
RCRA Sm. Quan. Gen.		0.750	0	0	0	0	NR	0
ERNS		0.500	0	0	0	NR	NR	0
HMIRS		0.500	0	0	0	NR	NR	0
US ENG CONTROLS		1.000	0	0	0	0	NR	0
US INST CONTROL		1.000	0	0	0	0	NR	0
DOD		1.500	0	0	0	0	0	0
FUDS		1.500	0	0	0	0	0	0
US BROWNFIELDS		1.000	0	0	0	0	NR	0
CONSENT		1.500	0	0	0	0	0	0
ROD		1.500	0	0	0	0	0	0
UMTRA		1.000	0	0	0	0	NR	0
ODI		1.000	0	0	0	0	NR	0
TRIS		0.500	0	0	0	NR	NR	0
TSCA		0.500	0	0	0	NR	NR	0
FTTS		0.500	0	0	0	NR	NR	0
SSTS		0.500	0	0	0	NR	NR	0
LIENS 2		0.500	0	0	0	NR	NR	0
RADINFO		0.500	0	0	0	NR	NR	0
CDL		0.500	0	0	0	NR	NR	0
HIST FTTS		0.500	0	0	0	NR	NR	0
ICIS		0.500	0	0	0	NR	NR	0
LUCIS		1.000	0	0	0	0	NR	0
DOT OPS		0.500	0	0	0	NR	NR	0
PADS		0.500	0	0	0	NR	NR	0
MLTS		0.500	0	0	0	NR	NR	0
MINES		0.750	0	0	0	0	NR	0
FINDS		0.500	0	0	0	NR	NR	0
RAATS		0.500	0	0	0	NR	NR	0
<u>STATE AND LOCAL RECORDS</u>								
Hist Cal-Sites		1.500	0	0	0	0	0	0
CA Bond Exp. Plan		1.500	0	0	0	0	0	0
SCH		0.750	0	0	0	0	NR	0
Toxic Pits		1.500	0	0	0	0	0	0
State Landfill		1.000	0	0	0	0	NR	0
CA WDS		0.500	0	0	0	NR	NR	0
WMUDS/SWAT		1.000	0	0	0	0	NR	0
Cortese		1.000	0	0	0	0	NR	0

MAP FINDINGS SUMMARY

Database	Target Property	Search Distance (Miles)	< 1/8	1/8 - 1/4	1/4 - 1/2	1/2 - 1	> 1	Total Plotted
SWRCY		1.000	0	0	0	0	NR	0
LUST		1.000	0	0	0	0	NR	0
CA FID UST		0.750	0	0	0	0	NR	0
SLIC		1.000	0	0	0	0	NR	0
UST		0.750	0	0	0	0	NR	0
HIST UST		0.750	0	0	0	0	NR	0
AST		0.750	0	0	0	0	NR	0
LIENS		0.500	0	0	0	NR	NR	0
SWEEPS UST		0.750	0	0	0	0	NR	0
CHMIRS		0.500	0	0	0	NR	NR	0
Notify 65		1.500	0	0	0	0	0	0
DEED		1.000	0	0	0	0	NR	0
VCP		1.000	0	0	0	0	NR	0
DRYCLEANERS		0.750	0	0	0	0	NR	0
WIP		0.750	0	0	0	0	NR	0
CDL		0.500	0	0	0	NR	NR	0
RESPONSE		1.500	0	0	0	0	0	0
HAZNET		0.500	0	0	0	NR	NR	0
EMI		0.500	0	0	0	NR	NR	0
ENVIROSTOR		1.500	0	0	0	0	0	0
HAULERS		0.500	0	0	0	NR	NR	0
<u>TRIBAL RECORDS</u>								
INDIAN RESERV		1.500	0	0	0	0	0	0
INDIAN LUST		1.000	0	0	0	0	NR	0
INDIAN UST		0.750	0	0	0	0	NR	0
<u>EDR PROPRIETARY RECORDS</u>								
Manufactured Gas Plants		1.500	0	0	0	0	0	0
EDR Historical Auto Stations		0.750	0	0	0	0	NR	0
EDR Historical Cleaners		0.750	0	0	0	0	NR	0

NOTES:

TP = Target Property

NR = Not Requested at this Search Distance

Sites may be listed in more than one database

Map ID
Direction
Distance
Distance (ft.)
Elevation

MAP FINDINGS

Site

Database(s)

EDR ID Number
EPA ID Number

NO SITES FOUND

ORPHAN SUMMARY

City	EDR ID	Site Name	Site Address	Zip	Database(s)
BROOKS	1009393097	BROOKS MOUNTAIN VIEW MINIMART	14315 SR. 16	95606	INDIAN UST
BROOKS	1009393259	CACHE CREEK MINIMART	14315 HWY 16	95606	INDIAN UST
BROOKS	S106094253	CACHE CREEK BINGO CASINO	14455 HWY 16	95606	HAZNET
BROOKS	S107148803	CACHE CREEK INDIAN CASINO	14455 HIGHWAY 16	95606	HAZNET
BROOKS	U004003491	CA DEPT OF FOREST BROOKS	HWY 16	95606	UST
BROOKS	U004003753	JENKINS RANCH	8694 HWY 16	95606	UST
BROOKS	U003850793	BROOKS REPAIR SHOP	HWY 16/CR 78	95606	UST
BROOKS	S107539789		ON COUNTY ROAD 80	95606	CDL
BROOKS	S100856921	BROOKS FOREST FIRESTATION	10 MILES W OF HWY 16 /	95606	HAZNET
BROOKS	U001612342	GEORGE F. KNOLLE	STAR RT. BOX 56A	95606	HIST UST
BROOKS	U001612344	STANLEY HOLLAND	STAR RT. BOX 54 HWY 16	95606	HIST UST
WEST SACRAMENTO	S106089466	WILLIAMS TANK LINES INC	ON SOUTH RIVER RD 2 MI SO OF HWY 80	95606	HAZNET

GOVERNMENT RECORDS SEARCHED / DATA CURRENCY TRACKING

To maintain currency of the following federal and state databases, EDR contacts the appropriate governmental agency on a monthly or quarterly basis, as required.

Number of Days to Update: Provides confirmation that EDR is reporting records that have been updated within 90 days from the date the government agency made the information available to the public.

FEDERAL RECORDS

NPL: National Priority List

National Priorities List (Superfund). The NPL is a subset of CERCLIS and identifies over 1,200 sites for priority cleanup under the Superfund Program. NPL sites may encompass relatively large areas. As such, EDR provides polygon coverage for over 1,000 NPL site boundaries produced by EPA's Environmental Photographic Interpretation Center (EPIC) and regional EPA offices.

Date of Government Version: 04/20/2007	Source: EPA
Date Data Arrived at EDR: 05/03/2007	Telephone: N/A
Date Made Active in Reports: 07/05/2007	Last EDR Contact: 07/31/2007
Number of Days to Update: 63	Next Scheduled EDR Contact: 10/29/2007
	Data Release Frequency: Quarterly

NPL Site Boundaries

Sources:

EPA's Environmental Photographic Interpretation Center (EPIC)
Telephone: 202-564-7333

EPA Region 1
Telephone 617-918-1143

EPA Region 6
Telephone: 214-655-6659

EPA Region 3
Telephone 215-814-5418

EPA Region 7
Telephone: 913-551-7247

EPA Region 4
Telephone 404-562-8033

EPA Region 8
Telephone: 303-312-6774

EPA Region 5
Telephone 312-886-6686

EPA Region 9
Telephone: 415-947-4246

EPA Region 10
Telephone 206-553-8665

Proposed NPL: Proposed National Priority List Sites

A site that has been proposed for listing on the National Priorities List through the issuance of a proposed rule in the Federal Register. EPA then accepts public comments on the site, responds to the comments, and places on the NPL those sites that continue to meet the requirements for listing.

Date of Government Version: 04/20/2007	Source: EPA
Date Data Arrived at EDR: 05/03/2007	Telephone: N/A
Date Made Active in Reports: 07/05/2007	Last EDR Contact: 08/03/2007
Number of Days to Update: 63	Next Scheduled EDR Contact: 10/29/2007
	Data Release Frequency: Quarterly

DELISTED NPL: National Priority List Deletions

The National Oil and Hazardous Substances Pollution Contingency Plan (NCP) establishes the criteria that the EPA uses to delete sites from the NPL. In accordance with 40 CFR 300.425.(e), sites may be deleted from the NPL where no further response is appropriate.

Date of Government Version: 04/20/2007	Source: EPA
Date Data Arrived at EDR: 05/03/2007	Telephone: N/A
Date Made Active in Reports: 06/25/2007	Last EDR Contact: 08/03/2007
Number of Days to Update: 53	Next Scheduled EDR Contact: 10/29/2007
	Data Release Frequency: Quarterly

GOVERNMENT RECORDS SEARCHED / DATA CURRENCY TRACKING

NPL LIENS: Federal Superfund Liens

Federal Superfund Liens. Under the authority granted the USEPA by CERCLA of 1980, the USEPA has the authority to file liens against real property in order to recover remedial action expenditures or when the property owner received notification of potential liability. USEPA compiles a listing of filed notices of Superfund Liens.

Date of Government Version: 10/15/1991	Source: EPA
Date Data Arrived at EDR: 02/02/1994	Telephone: 202-564-4267
Date Made Active in Reports: 03/30/1994	Last EDR Contact: 05/21/2007
Number of Days to Update: 56	Next Scheduled EDR Contact: 08/20/2007
	Data Release Frequency: No Update Planned

CERCLIS: Comprehensive Environmental Response, Compensation, and Liability Information System

CERCLIS contains data on potentially hazardous waste sites that have been reported to the USEPA by states, municipalities, private companies and private persons, pursuant to Section 103 of the Comprehensive Environmental Response, Compensation, and Liability Act (CERCLA). CERCLIS contains sites which are either proposed to or on the National Priorities List (NPL) and sites which are in the screening and assessment phase for possible inclusion on the NPL.

Date of Government Version: 02/27/2007	Source: EPA
Date Data Arrived at EDR: 03/21/2007	Telephone: 703-412-9810
Date Made Active in Reports: 04/27/2007	Last EDR Contact: 06/20/2007
Number of Days to Update: 37	Next Scheduled EDR Contact: 09/17/2007
	Data Release Frequency: Quarterly

CERCLIS-NFRAP: CERCLIS No Further Remedial Action Planned

Archived sites are sites that have been removed and archived from the inventory of CERCLIS sites. Archived status indicates that, to the best of EPA's knowledge, assessment at a site has been completed and that EPA has determined no further steps will be taken to list this site on the National Priorities List (NPL), unless information indicates this decision was not appropriate or other considerations require a recommendation for listing at a later time. This decision does not necessarily mean that there is no hazard associated with a given site; it only means that, based upon available information, the location is not judged to be a potential NPL site.

Date of Government Version: 03/21/2007	Source: EPA
Date Data Arrived at EDR: 04/27/2007	Telephone: 703-412-9810
Date Made Active in Reports: 05/25/2007	Last EDR Contact: 06/15/2007
Number of Days to Update: 28	Next Scheduled EDR Contact: 09/17/2007
	Data Release Frequency: Quarterly

CORRACTS: Corrective Action Report

CORRACTS identifies hazardous waste handlers with RCRA corrective action activity.

Date of Government Version: 03/14/2007	Source: EPA
Date Data Arrived at EDR: 03/20/2007	Telephone: 800-424-9346
Date Made Active in Reports: 04/27/2007	Last EDR Contact: 06/04/2007
Number of Days to Update: 38	Next Scheduled EDR Contact: 09/03/2007
	Data Release Frequency: Quarterly

RCRA: Resource Conservation and Recovery Act Information

GOVERNMENT RECORDS SEARCHED / DATA CURRENCY TRACKING

RCRAInfo is EPA's comprehensive information system, providing access to data supporting the Resource Conservation and Recovery Act (RCRA) of 1976 and the Hazardous and Solid Waste Amendments (HSWA) of 1984. RCRAInfo replaces the data recording and reporting abilities of the Resource Conservation and Recovery Information System (RCRIS). The database includes selective information on sites which generate, transport, store, treat and/or dispose of hazardous waste as defined by the Resource Conservation and Recovery Act (RCRA). Conditionally exempt small quantity generators (CESQGs) generate less than 100 kg of hazardous waste, or less than 1 kg of acutely hazardous waste per month. Small quantity generators (SQGs) generate between 100 kg and 1,000 kg of hazardous waste per month. Large quantity generators (LQGs) generate over 1,000 kilograms (kg) of hazardous waste, or over 1 kg of acutely hazardous waste per month. Transporters are individuals or entities that move hazardous waste from the generator off-site to a facility that can recycle, treat, store, or dispose of the waste. TSDFs treat, store, or dispose of the waste.

Date of Government Version: 06/13/2006	Source: EPA
Date Data Arrived at EDR: 06/28/2006	Telephone: (415) 495-8895
Date Made Active in Reports: 08/23/2006	Last EDR Contact: 07/16/2007
Number of Days to Update: 56	Next Scheduled EDR Contact: 09/17/2007
	Data Release Frequency: Quarterly

ERNS: Emergency Response Notification System

Emergency Response Notification System. ERNS records and stores information on reported releases of oil and hazardous substances.

Date of Government Version: 12/31/2006	Source: National Response Center, United States Coast Guard
Date Data Arrived at EDR: 01/24/2007	Telephone: 202-267-2180
Date Made Active in Reports: 03/12/2007	Last EDR Contact: 07/23/2007
Number of Days to Update: 47	Next Scheduled EDR Contact: 10/22/2007
	Data Release Frequency: Annually

HMIRS: Hazardous Materials Information Reporting System

Hazardous Materials Incident Report System. HMIRS contains hazardous material spill incidents reported to DOT.

Date of Government Version: 03/05/2007	Source: U.S. Department of Transportation
Date Data Arrived at EDR: 04/17/2007	Telephone: 202-366-4555
Date Made Active in Reports: 05/14/2007	Last EDR Contact: 07/18/2007
Number of Days to Update: 27	Next Scheduled EDR Contact: 10/15/2007
	Data Release Frequency: Annually

US ENG CONTROLS: Engineering Controls Sites List

A listing of sites with engineering controls in place. Engineering controls include various forms of caps, building foundations, liners, and treatment methods to create pathway elimination for regulated substances to enter environmental media or effect human health.

Date of Government Version: 04/20/2007	Source: Environmental Protection Agency
Date Data Arrived at EDR: 04/26/2007	Telephone: 703-603-8905
Date Made Active in Reports: 05/25/2007	Last EDR Contact: 07/02/2007
Number of Days to Update: 29	Next Scheduled EDR Contact: 10/01/2007
	Data Release Frequency: Varies

US INST CONTROL: Sites with Institutional Controls

A listing of sites with institutional controls in place. Institutional controls include administrative measures, such as groundwater use restrictions, construction restrictions, property use restrictions, and post remediation care requirements intended to prevent exposure to contaminants remaining on site. Deed restrictions are generally required as part of the institutional controls.

Date of Government Version: 04/20/2007	Source: Environmental Protection Agency
Date Data Arrived at EDR: 04/26/2007	Telephone: 703-603-8905
Date Made Active in Reports: 05/25/2007	Last EDR Contact: 07/02/2007
Number of Days to Update: 29	Next Scheduled EDR Contact: 10/01/2007
	Data Release Frequency: Varies

GOVERNMENT RECORDS SEARCHED / DATA CURRENCY TRACKING

DOD: Department of Defense Sites

This data set consists of federally owned or administered lands, administered by the Department of Defense, that have any area equal to or greater than 640 acres of the United States, Puerto Rico, and the U.S. Virgin Islands.

Date of Government Version: 12/31/2005	Source: USGS
Date Data Arrived at EDR: 11/10/2006	Telephone: 703-692-8801
Date Made Active in Reports: 01/11/2007	Last EDR Contact: 08/09/2007
Number of Days to Update: 62	Next Scheduled EDR Contact: 11/05/2007
	Data Release Frequency: Semi-Annually

FUDS: Formerly Used Defense Sites

The listing includes locations of Formerly Used Defense Sites properties where the US Army Corps of Engineers is actively working or will take necessary cleanup actions.

Date of Government Version: 12/31/2005	Source: U.S. Army Corps of Engineers
Date Data Arrived at EDR: 09/20/2006	Telephone: 202-528-4285
Date Made Active in Reports: 11/22/2006	Last EDR Contact: 08/13/2007
Number of Days to Update: 63	Next Scheduled EDR Contact: 10/01/2007
	Data Release Frequency: Varies

US BROWNFIELDS: A Listing of Brownfields Sites

Included in the listing are brownfields properties addresses by Cooperative Agreement Recipients and brownfields properties addressed by Targeted Brownfields Assessments. Targeted Brownfields Assessments-EPA's Targeted Brownfields Assessments (TBA) program is designed to help states, tribes, and municipalities--especially those without EPA Brownfields Assessment Demonstration Pilots--minimize the uncertainties of contamination often associated with brownfields. Under the TBA program, EPA provides funding and/or technical assistance for environmental assessments at brownfields sites throughout the country. Targeted Brownfields Assessments supplement and work with other efforts under EPA's Brownfields Initiative to promote cleanup and redevelopment of brownfields. Cooperative Agreement Recipients--States, political subdivisions, territories, and Indian tribes become Brownfields Cleanup Revolving Loan Fund (BCRLF) cooperative agreement recipients when they enter into BCRLF cooperative agreements with the U.S. EPA. EPA selects BCRLF cooperative agreement recipients based on a proposal and application process. BCRLF cooperative agreement recipients must use EPA funds provided through BCRLF cooperative agreement for specified brownfields-related cleanup activities.

Date of Government Version: 04/04/2007	Source: Environmental Protection Agency
Date Data Arrived at EDR: 04/04/2007	Telephone: 202-566-2777
Date Made Active in Reports: 05/25/2007	Last EDR Contact: 06/11/2007
Number of Days to Update: 51	Next Scheduled EDR Contact: 09/10/2007
	Data Release Frequency: Semi-Annually

CONSENT: Superfund (CERCLA) Consent Decrees

Major legal settlements that establish responsibility and standards for cleanup at NPL (Superfund) sites. Released periodically by United States District Courts after settlement by parties to litigation matters.

Date of Government Version: 08/23/2006	Source: Department of Justice, Consent Decree Library
Date Data Arrived at EDR: 03/06/2007	Telephone: Varies
Date Made Active in Reports: 04/10/2007	Last EDR Contact: 07/24/2007
Number of Days to Update: 35	Next Scheduled EDR Contact: 10/22/2007
	Data Release Frequency: Varies

ROD: Records Of Decision

Record of Decision. ROD documents mandate a permanent remedy at an NPL (Superfund) site containing technical and health information to aid in the cleanup.

Date of Government Version: 03/27/2007	Source: EPA
Date Data Arrived at EDR: 03/27/2007	Telephone: 703-416-0223
Date Made Active in Reports: 04/27/2007	Last EDR Contact: 07/02/2007
Number of Days to Update: 31	Next Scheduled EDR Contact: 10/01/2007
	Data Release Frequency: Annually

GOVERNMENT RECORDS SEARCHED / DATA CURRENCY TRACKING

UMTRA: Uranium Mill Tailings Sites

Uranium ore was mined by private companies for federal government use in national defense programs. When the mills shut down, large piles of the sand-like material (mill tailings) remain after uranium has been extracted from the ore. Levels of human exposure to radioactive materials from the piles are low; however, in some cases tailings were used as construction materials before the potential health hazards of the tailings were recognized.

Date of Government Version: 12/31/2005	Source: Department of Energy
Date Data Arrived at EDR: 11/08/2006	Telephone: 505-845-0011
Date Made Active in Reports: 01/29/2007	Last EDR Contact: 07/05/2007
Number of Days to Update: 82	Next Scheduled EDR Contact: 09/17/2007
	Data Release Frequency: Varies

ODI: Open Dump Inventory

An open dump is defined as a disposal facility that does not comply with one or more of the Part 257 or Part 258 Subtitle D Criteria.

Date of Government Version: 06/30/1985	Source: Environmental Protection Agency
Date Data Arrived at EDR: 08/09/2004	Telephone: 800-424-9346
Date Made Active in Reports: 09/17/2004	Last EDR Contact: 06/09/2004
Number of Days to Update: 39	Next Scheduled EDR Contact: N/A
	Data Release Frequency: No Update Planned

TRIS: Toxic Chemical Release Inventory System

Toxic Release Inventory System. TRIS identifies facilities which release toxic chemicals to the air, water and land in reportable quantities under SARA Title III Section 313.

Date of Government Version: 12/31/2005	Source: EPA
Date Data Arrived at EDR: 04/27/2007	Telephone: 202-566-0250
Date Made Active in Reports: 07/05/2007	Last EDR Contact: 06/19/2007
Number of Days to Update: 69	Next Scheduled EDR Contact: 09/17/2007
	Data Release Frequency: Annually

TSCA: Toxic Substances Control Act

Toxic Substances Control Act. TSCA identifies manufacturers and importers of chemical substances included on the TSCA Chemical Substance Inventory list. It includes data on the production volume of these substances by plant site.

Date of Government Version: 12/31/2002	Source: EPA
Date Data Arrived at EDR: 04/14/2006	Telephone: 202-260-5521
Date Made Active in Reports: 05/30/2006	Last EDR Contact: 07/30/2007
Number of Days to Update: 46	Next Scheduled EDR Contact: 10/15/2007
	Data Release Frequency: Every 4 Years

FTTS: FIFRA/ TSCA Tracking System - FIFRA (Federal Insecticide, Fungicide, & Rodenticide Act)/TSCA (Toxic Substances Control Act)

FTTS tracks administrative cases and pesticide enforcement actions and compliance activities related to FIFRA, TSCA and EPCRA (Emergency Planning and Community Right-to-Know Act). To maintain currency, EDR contacts the Agency on a quarterly basis.

Date of Government Version: 04/13/2007	Source: EPA/Office of Prevention, Pesticides and Toxic Substances
Date Data Arrived at EDR: 04/25/2007	Telephone: 202-566-1667
Date Made Active in Reports: 07/05/2007	Last EDR Contact: 06/15/2007
Number of Days to Update: 71	Next Scheduled EDR Contact: 09/17/2007
	Data Release Frequency: Quarterly

FTTS INSP: FIFRA/ TSCA Tracking System - FIFRA (Federal Insecticide, Fungicide, & Rodenticide Act)/TSCA (Toxic Substances Control Act) A listing of FIFRA/TSCA Tracking System (FTTS) inspections and enforcements.

Date of Government Version: 04/13/2007	Source: EPA
Date Data Arrived at EDR: 04/25/2007	Telephone: 202-566-1667
Date Made Active in Reports: 07/05/2007	Last EDR Contact: 06/15/2007
Number of Days to Update: 71	Next Scheduled EDR Contact: 09/17/2007
	Data Release Frequency: Quarterly

GOVERNMENT RECORDS SEARCHED / DATA CURRENCY TRACKING

SSTS: Section 7 Tracking Systems

Section 7 of the Federal Insecticide, Fungicide and Rodenticide Act, as amended (92 Stat. 829) requires all registered pesticide-producing establishments to submit a report to the Environmental Protection Agency by March 1st each year. Each establishment must report the types and amounts of pesticides, active ingredients and devices being produced, and those having been produced and sold or distributed in the past year.

Date of Government Version: 12/31/2005	Source: EPA
Date Data Arrived at EDR: 03/13/2007	Telephone: 202-564-4203
Date Made Active in Reports: 04/27/2007	Last EDR Contact: 07/16/2007
Number of Days to Update: 45	Next Scheduled EDR Contact: 10/15/2007
	Data Release Frequency: Annually

LIENS 2: CERCLA Lien Information

A Federal CERCLA ('Superfund') lien can exist by operation of law at any site or property at which EPA has spent Superfund monies. These monies are spent to investigate and address releases and threatened releases of contamination. CERCLIS provides information as to the identity of these sites and properties.

Date of Government Version: 03/08/2007	Source: Environmental Protection Agency
Date Data Arrived at EDR: 04/12/2007	Telephone: 202-564-6023
Date Made Active in Reports: 05/14/2007	Last EDR Contact: 05/21/2007
Number of Days to Update: 32	Next Scheduled EDR Contact: 08/20/2007
	Data Release Frequency: Varies

RADINFO: Radiation Information Database

The Radiation Information Database (RADINFO) contains information about facilities that are regulated by U.S. Environmental Protection Agency (EPA) regulations for radiation and radioactivity.

Date of Government Version: 05/01/2007	Source: Environmental Protection Agency
Date Data Arrived at EDR: 05/03/2007	Telephone: 202-343-9775
Date Made Active in Reports: 05/25/2007	Last EDR Contact: 08/01/2007
Number of Days to Update: 22	Next Scheduled EDR Contact: 10/29/2007
	Data Release Frequency: Quarterly

CDL: Clandestine Drug Labs

A listing of clandestine drug lab locations. The U.S. Department of Justice ("the Department") provides this web site as a public service. It contains addresses of some locations where law enforcement agencies reported they found chemicals or other items that indicated the presence of either clandestine drug laboratories or dumpsites. In most cases, the source of the entries is not the Department, and the Department has not verified the entry and does not guarantee its accuracy. Members of the public must verify the accuracy of all entries by, for example, contacting local law enforcement and local health departments.

Date of Government Version: 12/01/2006	Source: Drug Enforcement Administration
Date Data Arrived at EDR: 01/08/2007	Telephone: 202-307-1000
Date Made Active in Reports: 01/11/2007	Last EDR Contact: 06/29/2007
Number of Days to Update: 3	Next Scheduled EDR Contact: 09/24/2007
	Data Release Frequency: Quarterly

HIST FTTS: FIFRA/TSCA Tracking System Administrative Case Listing

A complete administrative case listing from the FIFRA/TSCA Tracking System (FTTS) for all ten EPA regions. The information was obtained from the National Compliance Database (NCDB). NCDB supports the implementation of FIFRA (Federal Insecticide, Fungicide, and Rodenticide Act) and TSCA (Toxic Substances Control Act). Some EPA regions are now closing out records. Because of that, and the fact that some EPA regions are not providing EPA Headquarters with updated records, it was decided to create a HIST FTTS database. It included records that may not be included in the newer FTTS database updates. This database is no longer updated.

Date of Government Version: 10/19/2006	Source: Environmental Protection Agency
Date Data Arrived at EDR: 03/01/2007	Telephone: 202-564-2501
Date Made Active in Reports: 04/10/2007	Last EDR Contact: 06/15/2007
Number of Days to Update: 40	Next Scheduled EDR Contact: 09/17/2007
	Data Release Frequency: No Update Planned

GOVERNMENT RECORDS SEARCHED / DATA CURRENCY TRACKING

ICIS: Integrated Compliance Information System

The Integrated Compliance Information System (ICIS) supports the information needs of the national enforcement and compliance program as well as the unique needs of the National Pollutant Discharge Elimination System (NPDES) program.

Date of Government Version: 02/21/2007	Source: Environmental Protection Agency
Date Data Arrived at EDR: 04/03/2007	Telephone: 202-564-5088
Date Made Active in Reports: 05/14/2007	Last EDR Contact: 06/22/2007
Number of Days to Update: 41	Next Scheduled EDR Contact: 07/16/2007
	Data Release Frequency: Quarterly

LUCIS: Land Use Control Information System

LUCIS contains records of land use control information pertaining to the former Navy Base Realignment and Closure properties.

Date of Government Version: 12/09/2005	Source: Department of the Navy
Date Data Arrived at EDR: 12/11/2006	Telephone: 843-820-7326
Date Made Active in Reports: 01/11/2007	Last EDR Contact: 06/11/2007
Number of Days to Update: 31	Next Scheduled EDR Contact: 09/10/2007
	Data Release Frequency: Varies

DOT OPS: Incident and Accident Data

Department of Transportation, Office of Pipeline Safety Incident and Accident data.

Date of Government Version: 05/14/2007	Source: Department of Transportation, Office of Pipeline Safety
Date Data Arrived at EDR: 05/30/2007	Telephone: 202-366-4595
Date Made Active in Reports: 07/05/2007	Last EDR Contact: 05/30/2007
Number of Days to Update: 36	Next Scheduled EDR Contact: 08/27/2007
	Data Release Frequency: Varies

PADS: PCB Activity Database System

PCB Activity Database. PADS Identifies generators, transporters, commercial storers and/or brokers and disposers of PCB's who are required to notify the EPA of such activities.

Date of Government Version: 10/17/2006	Source: EPA
Date Data Arrived at EDR: 11/29/2006	Telephone: 202-566-0500
Date Made Active in Reports: 01/11/2007	Last EDR Contact: 08/09/2007
Number of Days to Update: 43	Next Scheduled EDR Contact: 11/05/2007
	Data Release Frequency: Annually

MLTS: Material Licensing Tracking System

MLTS is maintained by the Nuclear Regulatory Commission and contains a list of approximately 8,100 sites which possess or use radioactive materials and which are subject to NRC licensing requirements. To maintain currency, EDR contacts the Agency on a quarterly basis.

Date of Government Version: 04/05/2007	Source: Nuclear Regulatory Commission
Date Data Arrived at EDR: 04/25/2007	Telephone: 301-415-7169
Date Made Active in Reports: 05/25/2007	Last EDR Contact: 07/02/2007
Number of Days to Update: 30	Next Scheduled EDR Contact: 10/01/2007
	Data Release Frequency: Quarterly

MINES: Mines Master Index File

Contains all mine identification numbers issued for mines active or opened since 1971. The data also includes violation information.

Date of Government Version: 02/06/2007	Source: Department of Labor, Mine Safety and Health Administration
Date Data Arrived at EDR: 03/28/2007	Telephone: 303-231-5959
Date Made Active in Reports: 05/14/2007	Last EDR Contact: 06/28/2007
Number of Days to Update: 47	Next Scheduled EDR Contact: 09/24/2007
	Data Release Frequency: Semi-Annually

GOVERNMENT RECORDS SEARCHED / DATA CURRENCY TRACKING

FINDS: Facility Index System/Facility Registry System

Facility Index System. FINDS contains both facility information and 'pointers' to other sources that contain more detail. EDR includes the following FINDS databases in this report: PCS (Permit Compliance System), AIRS (Aerometric Information Retrieval System), DOCKET (Enforcement Docket used to manage and track information on civil judicial enforcement cases for all environmental statutes), FURS (Federal Underground Injection Control), C-DOCKET (Criminal Docket System used to track criminal enforcement actions for all environmental statutes), FFIS (Federal Facilities Information System), STATE (State Environmental Laws and Statutes), and PADS (PCB Activity Data System).

Date of Government Version: 04/12/2007	Source: EPA
Date Data Arrived at EDR: 05/17/2007	Telephone: (415) 947-8000
Date Made Active in Reports: 07/05/2007	Last EDR Contact: 07/02/2007
Number of Days to Update: 49	Next Scheduled EDR Contact: 10/01/2007
	Data Release Frequency: Quarterly

RAATS: RCRA Administrative Action Tracking System

RCRA Administration Action Tracking System. RAATS contains records based on enforcement actions issued under RCRA pertaining to major violators and includes administrative and civil actions brought by the EPA. For administration actions after September 30, 1995, data entry in the RAATS database was discontinued. EPA will retain a copy of the database for historical records. It was necessary to terminate RAATS because a decrease in agency resources made it impossible to continue to update the information contained in the database.

Date of Government Version: 04/17/1995	Source: EPA
Date Data Arrived at EDR: 07/03/1995	Telephone: 202-564-4104
Date Made Active in Reports: 08/07/1995	Last EDR Contact: 06/04/2007
Number of Days to Update: 35	Next Scheduled EDR Contact: 09/03/2007
	Data Release Frequency: No Update Planned

BRS: Biennial Reporting System

The Biennial Reporting System is a national system administered by the EPA that collects data on the generation and management of hazardous waste. BRS captures detailed data from two groups: Large Quantity Generators (LQG) and Treatment, Storage, and Disposal Facilities.

Date of Government Version: 12/31/2005	Source: EPA/NTIS
Date Data Arrived at EDR: 03/06/2007	Telephone: 800-424-9346
Date Made Active in Reports: 04/13/2007	Last EDR Contact: 06/12/2007
Number of Days to Update: 38	Next Scheduled EDR Contact: 09/10/2007
	Data Release Frequency: Biennially

USGS WATER WELLS: National Water Information System (NWIS)

This database consists of well records in the United States. Available site descriptive information includes well location information (latitude and longitude, well depth, site use, water use, and aquifer).

Date of Government Version: 03/25/2005	Source: USGS
Date Data Arrived at EDR: 03/25/2005	Telephone: N/A
Date Made Active in Reports: N/A	Last EDR Contact: 03/25/2005
Number of Days to Update: 0	Next Scheduled EDR Contact: N/A
	Data Release Frequency: N/A

PWS: Public Water System Data

This Safe Drinking Water Information System (SDWIS) file contains public water systems name and address, population served and the primary source of water

Date of Government Version: 02/24/2000	Source: EPA
Date Data Arrived at EDR: 04/27/2005	Telephone: N/A
Date Made Active in Reports: N/A	Last EDR Contact: 05/21/2007
Number of Days to Update: 0	Next Scheduled EDR Contact: 08/20/2007
	Data Release Frequency: N/A

GOVERNMENT RECORDS SEARCHED / DATA CURRENCY TRACKING

STATE AND LOCAL RECORDS

HIST CAL-SITES: Calsites Database

The Calsites database contains potential or confirmed hazardous substance release properties. In 1996, California EPA reevaluated and significantly reduced the number of sites in the Calsites database. No longer updated by the state agency. It has been replaced by ENVIROSTOR.

Date of Government Version: 08/08/2005	Source: Department of Toxic Substance Control
Date Data Arrived at EDR: 08/03/2006	Telephone: 916-323-3400
Date Made Active in Reports: 08/24/2006	Last EDR Contact: 05/25/2007
Number of Days to Update: 21	Next Scheduled EDR Contact: 08/27/2007
	Data Release Frequency: No Update Planned

CA BOND EXP. PLAN: Bond Expenditure Plan

Department of Health Services developed a site-specific expenditure plan as the basis for an appropriation of Hazardous Substance Cleanup Bond Act funds. It is not updated.

Date of Government Version: 01/01/1989	Source: Department of Health Services
Date Data Arrived at EDR: 07/27/1994	Telephone: 916-255-2118
Date Made Active in Reports: 08/02/1994	Last EDR Contact: 05/31/1994
Number of Days to Update: 6	Next Scheduled EDR Contact: N/A
	Data Release Frequency: No Update Planned

SCH: School Property Evaluation Program

This category contains proposed and existing school sites that are being evaluated by DTSC for possible hazardous materials contamination. In some cases, these properties may be listed in the CalSites category depending on the level of threat to public health and safety or the environment they pose.

Date of Government Version: 05/29/2007	Source: Department of Toxic Substances Control
Date Data Arrived at EDR: 05/30/2007	Telephone: 916-323-3400
Date Made Active in Reports: 06/29/2007	Last EDR Contact: 05/30/2007
Number of Days to Update: 30	Next Scheduled EDR Contact: 08/27/2007
	Data Release Frequency: Quarterly

TOXIC PITS: Toxic Pits Cleanup Act Sites

Toxic PITS Cleanup Act Sites. TOXIC PITS identifies sites suspected of containing hazardous substances where cleanup has not yet been completed.

Date of Government Version: 07/01/1995	Source: State Water Resources Control Board
Date Data Arrived at EDR: 08/30/1995	Telephone: 916-227-4364
Date Made Active in Reports: 09/26/1995	Last EDR Contact: 07/30/2007
Number of Days to Update: 27	Next Scheduled EDR Contact: 10/29/2007
	Data Release Frequency: No Update Planned

SWF/LF (SWIS): Solid Waste Information System

Active, Closed and Inactive Landfills. SWF/LF records typically contain an inventory of solid waste disposal facilities or landfills. These may be active or inactive facilities or open dumps that failed to meet RCRA Section 4004 criteria for solid waste landfills or disposal sites.

Date of Government Version: 06/11/2007	Source: Integrated Waste Management Board
Date Data Arrived at EDR: 06/13/2007	Telephone: 916-341-6320
Date Made Active in Reports: 06/29/2007	Last EDR Contact: 06/13/2007
Number of Days to Update: 16	Next Scheduled EDR Contact: 09/10/2007
	Data Release Frequency: Quarterly

CA WDS: Waste Discharge System

Sites which have been issued waste discharge requirements.

Date of Government Version: 06/19/2007	Source: State Water Resources Control Board
Date Data Arrived at EDR: 06/20/2007	Telephone: 916-341-5227
Date Made Active in Reports: 06/29/2007	Last EDR Contact: 06/20/2007
Number of Days to Update: 9	Next Scheduled EDR Contact: 09/17/2007
	Data Release Frequency: Quarterly

GOVERNMENT RECORDS SEARCHED / DATA CURRENCY TRACKING

WMUDS/SWAT: Waste Management Unit Database

Waste Management Unit Database System. WMUDS is used by the State Water Resources Control Board staff and the Regional Water Quality Control Boards for program tracking and inventory of waste management units. WMUDS is composed of the following databases: Facility Information, Scheduled Inspections Information, Waste Management Unit Information, SWAT Program Information, SWAT Report Summary Information, SWAT Report Summary Data, Chapter 15 (formerly Subchapter 15) Information, Chapter 15 Monitoring Parameters, TPCA Program Information, RCRA Program Information, Closure Information, and Interested Parties Information.

Date of Government Version: 04/01/2000	Source: State Water Resources Control Board
Date Data Arrived at EDR: 04/10/2000	Telephone: 916-227-4448
Date Made Active in Reports: 05/10/2000	Last EDR Contact: 06/04/2007
Number of Days to Update: 30	Next Scheduled EDR Contact: 09/03/2007
	Data Release Frequency: Quarterly

CORTESE: "Cortese" Hazardous Waste & Substances Sites List

The sites for the list are designated by the State Water Resource Control Board (LUST), the Integrated Waste Board (SWF/LS), and the Department of Toxic Substances Control (Cal-Sites). This listing is no longer updated by the state agency.

Date of Government Version: 04/01/2001	Source: CAL EPA/Office of Emergency Information
Date Data Arrived at EDR: 05/29/2001	Telephone: 916-323-3400
Date Made Active in Reports: 07/26/2001	Last EDR Contact: 07/23/2007
Number of Days to Update: 58	Next Scheduled EDR Contact: 10/22/2007
	Data Release Frequency: No Update Planned

SWRCY: Recycler Database

A listing of recycling facilities in California.

Date of Government Version: 07/09/2007	Source: Department of Conservation
Date Data Arrived at EDR: 07/11/2007	Telephone: 916-323-3836
Date Made Active in Reports: 08/09/2007	Last EDR Contact: 07/11/2007
Number of Days to Update: 29	Next Scheduled EDR Contact: 10/08/2007
	Data Release Frequency: Quarterly

LUST REG 1: Active Toxic Site Investigation

Del Norte, Humboldt, Lake, Mendocino, Modoc, Siskiyou, Sonoma, Trinity counties. For more current information, please refer to the State Water Resources Control Board's LUST database.

Date of Government Version: 02/01/2001	Source: California Regional Water Quality Control Board North Coast (1)
Date Data Arrived at EDR: 02/28/2001	Telephone: 707-570-3769
Date Made Active in Reports: 03/29/2001	Last EDR Contact: 05/21/2007
Number of Days to Update: 29	Next Scheduled EDR Contact: 08/20/2007
	Data Release Frequency: No Update Planned

LUST REG 9: Leaking Underground Storage Tank Report

Orange, Riverside, San Diego counties. For more current information, please refer to the State Water Resources Control Board's LUST database.

Date of Government Version: 03/01/2001	Source: California Regional Water Quality Control Board San Diego Region (9)
Date Data Arrived at EDR: 04/23/2001	Telephone: 858-637-5595
Date Made Active in Reports: 05/21/2001	Last EDR Contact: 07/16/2007
Number of Days to Update: 28	Next Scheduled EDR Contact: 10/15/2007
	Data Release Frequency: No Update Planned

LUST REG 8: Leaking Underground Storage Tanks

California Regional Water Quality Control Board Santa Ana Region (8). For more current information, please refer to the State Water Resources Control Board's LUST database.

Date of Government Version: 02/14/2005	Source: California Regional Water Quality Control Board Santa Ana Region (8)
Date Data Arrived at EDR: 02/15/2005	Telephone: 909-782-4496
Date Made Active in Reports: 03/28/2005	Last EDR Contact: 08/06/2007
Number of Days to Update: 41	Next Scheduled EDR Contact: 11/05/2007
	Data Release Frequency: Varies

GOVERNMENT RECORDS SEARCHED / DATA CURRENCY TRACKING

LUST REG 7: Leaking Underground Storage Tank Case Listing

Leaking Underground Storage Tank locations. Imperial, Riverside, San Diego, Santa Barbara counties.

Date of Government Version: 02/26/2004
Date Data Arrived at EDR: 02/26/2004
Date Made Active in Reports: 03/24/2004
Number of Days to Update: 27

Source: California Regional Water Quality Control Board Colorado River Basin Region (7)
Telephone: 760-776-8943
Last EDR Contact: 05/21/2007
Next Scheduled EDR Contact: 08/20/2007
Data Release Frequency: No Update Planned

LUST REG 6V: Leaking Underground Storage Tank Case Listing

Leaking Underground Storage Tank locations. Inyo, Kern, Los Angeles, Mono, San Bernardino counties.

Date of Government Version: 06/07/2005
Date Data Arrived at EDR: 06/07/2005
Date Made Active in Reports: 06/29/2005
Number of Days to Update: 22

Source: California Regional Water Quality Control Board Victorville Branch Office (6)
Telephone: 760-241-7365
Last EDR Contact: 07/02/2007
Next Scheduled EDR Contact: 10/01/2007
Data Release Frequency: No Update Planned

LUST REG 6L: Leaking Underground Storage Tank Case Listing

For more current information, please refer to the State Water Resources Control Board's LUST database.

Date of Government Version: 09/09/2003
Date Data Arrived at EDR: 09/10/2003
Date Made Active in Reports: 10/07/2003
Number of Days to Update: 27

Source: California Regional Water Quality Control Board Lahontan Region (6)
Telephone: 530-542-5572
Last EDR Contact: 06/04/2007
Next Scheduled EDR Contact: 09/03/2007
Data Release Frequency: No Update Planned

LUST REG 5: Leaking Underground Storage Tank Database

Leaking Underground Storage Tank locations. Alameda, Alpine, Amador, Butte, Colusa, Contra Costa, Calveras, El Dorado, Fresno, Glenn, Kern, Kings, Lake, Lassen, Madera, Mariposa, Merced, Modoc, Napa, Nevada, Placer, Plumas, Sacramento, San Joaquin, Shasta, Solano, Stanislaus, Sutter, Tehama, Tulare, Tuolumne, Yolo, Yuba counties.

Date of Government Version: 07/01/2007
Date Data Arrived at EDR: 08/01/2007
Date Made Active in Reports: 08/09/2007
Number of Days to Update: 8

Source: California Regional Water Quality Control Board Central Valley Region (5)
Telephone: 916-464-4834
Last EDR Contact: 08/01/2007
Next Scheduled EDR Contact: 10/01/2007
Data Release Frequency: Quarterly

LUST REG 4: Underground Storage Tank Leak List

Los Angeles, Ventura counties. For more current information, please refer to the State Water Resources Control Board's LUST database.

Date of Government Version: 09/07/2004
Date Data Arrived at EDR: 09/07/2004
Date Made Active in Reports: 10/12/2004
Number of Days to Update: 35

Source: California Regional Water Quality Control Board Los Angeles Region (4)
Telephone: 213-576-6710
Last EDR Contact: 06/25/2007
Next Scheduled EDR Contact: 09/24/2007
Data Release Frequency: No Update Planned

LUST REG 3: Leaking Underground Storage Tank Database

Leaking Underground Storage Tank locations. Monterey, San Benito, San Luis Obispo, Santa Barbara, Santa Cruz counties.

Date of Government Version: 05/19/2003
Date Data Arrived at EDR: 05/19/2003
Date Made Active in Reports: 06/02/2003
Number of Days to Update: 14

Source: California Regional Water Quality Control Board Central Coast Region (3)
Telephone: 805-542-4786
Last EDR Contact: 08/13/2007
Next Scheduled EDR Contact: 11/12/2007
Data Release Frequency: No Update Planned

LUST REG 2: Fuel Leak List

Leaking Underground Storage Tank locations. Alameda, Contra Costa, Marin, Napa, San Francisco, San Mateo, Santa Clara, Solano, Sonoma counties.

GOVERNMENT RECORDS SEARCHED / DATA CURRENCY TRACKING

Date of Government Version: 09/30/2004
Date Data Arrived at EDR: 10/20/2004
Date Made Active in Reports: 11/19/2004
Number of Days to Update: 30

Source: California Regional Water Quality Control Board San Francisco Bay Region (2)
Telephone: 510-622-2433
Last EDR Contact: 07/09/2007
Next Scheduled EDR Contact: 10/08/2007
Data Release Frequency: Quarterly

LUST: Geotracker's Leaking Underground Fuel Tank Report

Leaking Underground Storage Tank Incident Reports. LUST records contain an inventory of reported leaking underground storage tank incidents. Not all states maintain these records, and the information stored varies by state. For more information on a particular leaking underground storage tank sites, please contact the appropriate regulatory agency.

Date of Government Version: 07/10/2007
Date Data Arrived at EDR: 07/11/2007
Date Made Active in Reports: 08/09/2007
Number of Days to Update: 29

Source: State Water Resources Control Board
Telephone: see region list
Last EDR Contact: 07/11/2007
Next Scheduled EDR Contact: 10/08/2007
Data Release Frequency: Quarterly

CA FID UST: Facility Inventory Database

The Facility Inventory Database (FID) contains a historical listing of active and inactive underground storage tank locations from the State Water Resource Control Board. Refer to local/county source for current data.

Date of Government Version: 10/31/1994
Date Data Arrived at EDR: 09/05/1995
Date Made Active in Reports: 09/29/1995
Number of Days to Update: 24

Source: California Environmental Protection Agency
Telephone: 916-341-5851
Last EDR Contact: 12/28/1998
Next Scheduled EDR Contact: N/A
Data Release Frequency: No Update Planned

SLIC: Statewide SLIC Cases

The SLIC (Spills, Leaks, Investigations and Cleanup) program is designed to protect and restore water quality from spills, leaks, and similar discharges.

Date of Government Version: 08/03/2007
Date Data Arrived at EDR: 08/03/2007
Date Made Active in Reports: 08/09/2007
Number of Days to Update: 6

Source: State Water Resources Control Board
Telephone: 866-480-1028
Last EDR Contact: 08/03/2007
Next Scheduled EDR Contact: 10/08/2007
Data Release Frequency: Varies

SLIC REG 1: Active Toxic Site Investigations

The SLIC (Spills, Leaks, Investigations and Cleanup) program is designed to protect and restore water quality from spills, leaks, and similar discharges.

Date of Government Version: 04/03/2003
Date Data Arrived at EDR: 04/07/2003
Date Made Active in Reports: 04/25/2003
Number of Days to Update: 18

Source: California Regional Water Quality Control Board, North Coast Region (1)
Telephone: 707-576-2220
Last EDR Contact: 05/21/2007
Next Scheduled EDR Contact: 08/20/2007
Data Release Frequency: No Update Planned

SLIC REG 2: Spills, Leaks, Investigation & Cleanup Cost Recovery Listing

The SLIC (Spills, Leaks, Investigations and Cleanup) program is designed to protect and restore water quality from spills, leaks, and similar discharges.

Date of Government Version: 09/30/2004
Date Data Arrived at EDR: 10/20/2004
Date Made Active in Reports: 11/19/2004
Number of Days to Update: 30

Source: Regional Water Quality Control Board San Francisco Bay Region (2)
Telephone: 510-286-0457
Last EDR Contact: 07/09/2007
Next Scheduled EDR Contact: 10/08/2007
Data Release Frequency: Quarterly

SLIC REG 3: Spills, Leaks, Investigation & Cleanup Cost Recovery Listing

The SLIC (Spills, Leaks, Investigations and Cleanup) program is designed to protect and restore water quality from spills, leaks, and similar discharges.

GOVERNMENT RECORDS SEARCHED / DATA CURRENCY TRACKING

Date of Government Version: 05/18/2006
Date Data Arrived at EDR: 05/18/2006
Date Made Active in Reports: 06/15/2006
Number of Days to Update: 28

Source: California Regional Water Quality Control Board Central Coast Region (3)
Telephone: 805-549-3147
Last EDR Contact: 08/13/2007
Next Scheduled EDR Contact: 11/12/2007
Data Release Frequency: Semi-Annually

SLIC REG 4: Spills, Leaks, Investigation & Cleanup Cost Recovery Listing

The SLIC (Spills, Leaks, Investigations and Cleanup) program is designed to protect and restore water quality from spills, leaks, and similar discharges.

Date of Government Version: 11/17/2004
Date Data Arrived at EDR: 11/18/2004
Date Made Active in Reports: 01/04/2005
Number of Days to Update: 47

Source: Region Water Quality Control Board Los Angeles Region (4)
Telephone: 213-576-6600
Last EDR Contact: 07/23/2007
Next Scheduled EDR Contact: 10/22/2007
Data Release Frequency: Varies

SLIC REG 5: Spills, Leaks, Investigation & Cleanup Cost Recovery Listing

The SLIC (Spills, Leaks, Investigations and Cleanup) program is designed to protect and restore water quality from spills, leaks, and similar discharges.

Date of Government Version: 04/01/2005
Date Data Arrived at EDR: 04/05/2005
Date Made Active in Reports: 04/21/2005
Number of Days to Update: 16

Source: Regional Water Quality Control Board Central Valley Region (5)
Telephone: 916-464-3291
Last EDR Contact: 07/02/2007
Next Scheduled EDR Contact: 10/01/2007
Data Release Frequency: Semi-Annually

SLIC REG 6V: Spills, Leaks, Investigation & Cleanup Cost Recovery Listing

The SLIC (Spills, Leaks, Investigations and Cleanup) program is designed to protect and restore water quality from spills, leaks, and similar discharges.

Date of Government Version: 05/24/2005
Date Data Arrived at EDR: 05/25/2005
Date Made Active in Reports: 06/16/2005
Number of Days to Update: 22

Source: Regional Water Quality Control Board, Victorville Branch
Telephone: 619-241-6583
Last EDR Contact: 07/02/2007
Next Scheduled EDR Contact: 10/01/2007
Data Release Frequency: Semi-Annually

SLIC REG 6L: SLIC Sites

The SLIC (Spills, Leaks, Investigations and Cleanup) program is designed to protect and restore water quality from spills, leaks, and similar discharges.

Date of Government Version: 09/07/2004
Date Data Arrived at EDR: 09/07/2004
Date Made Active in Reports: 10/12/2004
Number of Days to Update: 35

Source: California Regional Water Quality Control Board, Lahontan Region
Telephone: 530-542-5574
Last EDR Contact: 06/04/2007
Next Scheduled EDR Contact: 09/03/2007
Data Release Frequency: No Update Planned

SLIC REG 7: SLIC List

The SLIC (Spills, Leaks, Investigations and Cleanup) program is designed to protect and restore water quality from spills, leaks, and similar discharges.

Date of Government Version: 11/24/2004
Date Data Arrived at EDR: 11/29/2004
Date Made Active in Reports: 01/04/2005
Number of Days to Update: 36

Source: California Regional Quality Control Board, Colorado River Basin Region
Telephone: 760-346-7491
Last EDR Contact: 05/21/2007
Next Scheduled EDR Contact: 08/20/2007
Data Release Frequency: No Update Planned

SLIC REG 8: Spills, Leaks, Investigation & Cleanup Cost Recovery Listing

The SLIC (Spills, Leaks, Investigations and Cleanup) program is designed to protect and restore water quality from spills, leaks, and similar discharges.

GOVERNMENT RECORDS SEARCHED / DATA CURRENCY TRACKING

Date of Government Version: 07/17/2007
Date Data Arrived at EDR: 07/18/2007
Date Made Active in Reports: 08/09/2007
Number of Days to Update: 22

Source: California Region Water Quality Control Board Santa Ana Region (8)
Telephone: 951-782-3298
Last EDR Contact: 07/17/2007
Next Scheduled EDR Contact: 10/01/2007
Data Release Frequency: Semi-Annually

SLIC REG 9: Spills, Leaks, Investigation & Cleanup Cost Recovery Listing

The SLIC (Spills, Leaks, Investigations and Cleanup) program is designed to protect and restore water quality from spills, leaks, and similar discharges.

Date of Government Version: 03/13/2007
Date Data Arrived at EDR: 03/14/2007
Date Made Active in Reports: 04/06/2007
Number of Days to Update: 23

Source: California Regional Water Quality Control Board San Diego Region (9)
Telephone: 858-467-2980
Last EDR Contact: 06/29/2007
Next Scheduled EDR Contact: 08/27/2007
Data Release Frequency: Annually

UST: Active UST Facilities

Active UST facilities gathered from the local regulatory agencies

Date of Government Version: 07/10/2007
Date Data Arrived at EDR: 07/11/2007
Date Made Active in Reports: 07/25/2007
Number of Days to Update: 14

Source: SWRCB
Telephone: 916-480-1028
Last EDR Contact: 07/11/2007
Next Scheduled EDR Contact: 10/08/2007
Data Release Frequency: Semi-Annually

UST MENDOCINO: Mendocino County UST Database

A listing of underground storage tank locations in Mendocino County.

Date of Government Version: 06/25/2007
Date Data Arrived at EDR: 06/26/2007
Date Made Active in Reports: 07/25/2007
Number of Days to Update: 29

Source: Department of Public Health
Telephone: 707-463-4466
Last EDR Contact: 06/25/2007
Next Scheduled EDR Contact: 09/24/2007
Data Release Frequency: Varies

HIST UST: Hazardous Substance Storage Container Database

The Hazardous Substance Storage Container Database is a historical listing of UST sites. Refer to local/county source for current data.

Date of Government Version: 10/15/1990
Date Data Arrived at EDR: 01/25/1991
Date Made Active in Reports: 02/12/1991
Number of Days to Update: 18

Source: State Water Resources Control Board
Telephone: 916-341-5851
Last EDR Contact: 07/26/2001
Next Scheduled EDR Contact: N/A
Data Release Frequency: No Update Planned

LIENS: Environmental Liens Listing

A listing of property locations with environmental liens for California where DTSC is a lien holder.

Date of Government Version: 05/07/2007
Date Data Arrived at EDR: 05/08/2007
Date Made Active in Reports: 05/25/2007
Number of Days to Update: 17

Source: Department of Toxic Substances Control
Telephone: 916-323-3400
Last EDR Contact: 08/06/2007
Next Scheduled EDR Contact: 11/05/2007
Data Release Frequency: Varies

AST: Aboveground Petroleum Storage Tank Facilities

Registered Aboveground Storage Tanks.

Date of Government Version: 05/01/2007
Date Data Arrived at EDR: 05/01/2007
Date Made Active in Reports: 05/25/2007
Number of Days to Update: 24

Source: State Water Resources Control Board
Telephone: 916-341-5712
Last EDR Contact: 07/30/2007
Next Scheduled EDR Contact: 10/29/2007
Data Release Frequency: Quarterly

GOVERNMENT RECORDS SEARCHED / DATA CURRENCY TRACKING

SWEEPS UST: SWEEPS UST Listing

Statewide Environmental Evaluation and Planning System. This underground storage tank listing was updated and maintained by a company contacted by the SWRCB in the early 1980's. The listing is no longer updated or maintained. The local agency is the contact for more information on a site on the SWEEPS list.

Date of Government Version: 06/01/1994	Source: State Water Resources Control Board
Date Data Arrived at EDR: 07/07/2005	Telephone: N/A
Date Made Active in Reports: 08/11/2005	Last EDR Contact: 06/03/2005
Number of Days to Update: 35	Next Scheduled EDR Contact: N/A
	Data Release Frequency: No Update Planned

CHMIRS: California Hazardous Material Incident Report System

California Hazardous Material Incident Reporting System. CHMIRS contains information on reported hazardous material incidents (accidental releases or spills).

Date of Government Version: 12/31/2005	Source: Office of Emergency Services
Date Data Arrived at EDR: 02/23/2007	Telephone: 916-845-8400
Date Made Active in Reports: 04/06/2007	Last EDR Contact: 05/21/2007
Number of Days to Update: 42	Next Scheduled EDR Contact: 08/20/2007
	Data Release Frequency: Varies

NOTIFY 65: Proposition 65 Records

Proposition 65 Notification Records. NOTIFY 65 contains facility notifications about any release which could impact drinking water and thereby expose the public to a potential health risk.

Date of Government Version: 10/21/1993	Source: State Water Resources Control Board
Date Data Arrived at EDR: 11/01/1993	Telephone: 916-445-3846
Date Made Active in Reports: 11/19/1993	Last EDR Contact: 07/16/2007
Number of Days to Update: 18	Next Scheduled EDR Contact: 10/15/2007
	Data Release Frequency: No Update Planned

DEED: Deed Restriction Listing

Site Mitigation and Brownfields Reuse Program Facility Sites with Deed Restrictions & Hazardous Waste Management Program Facility Sites with Deed / Land Use Restriction. The DTSC Site Mitigation and Brownfields Reuse Program (SMBRP) list includes sites cleaned up under the program's oversight and generally does not include current or former hazardous waste facilities that required a hazardous waste facility permit. The list represents deed restrictions that are active. Some sites have multiple deed restrictions. The DTSC Hazardous Waste Management Program (HWMP) has developed a list of current or former hazardous waste facilities that have a recorded land use restriction at the local county recorder's office. The land use restrictions on this list were required by the DTSC HWMP as a result of the presence of hazardous substances that remain on site after the facility (or part of the facility) has been closed or cleaned up. The types of land use restriction include deed notice, deed restriction, or a land use restriction that binds current and future owners.

Date of Government Version: 07/02/2007	Source: Department of Toxic Substances Control
Date Data Arrived at EDR: 07/03/2007	Telephone: 916-323-3400
Date Made Active in Reports: 08/09/2007	Last EDR Contact: 07/03/2007
Number of Days to Update: 37	Next Scheduled EDR Contact: 10/01/2007
	Data Release Frequency: Semi-Annually

VCP: Voluntary Cleanup Program Properties

Contains low threat level properties with either confirmed or unconfirmed releases and the project proponents have request that DTSC oversee investigation and/or cleanup activities and have agreed to provide coverage for DTSC's costs.

Date of Government Version: 05/29/2007	Source: Department of Toxic Substances Control
Date Data Arrived at EDR: 05/30/2007	Telephone: 916-323-3400
Date Made Active in Reports: 06/29/2007	Last EDR Contact: 05/30/2007
Number of Days to Update: 30	Next Scheduled EDR Contact: 08/27/2007
	Data Release Frequency: Quarterly

GOVERNMENT RECORDS SEARCHED / DATA CURRENCY TRACKING

DRYCLEANERS: Cleaner Facilities

A list of drycleaner related facilities that have EPA ID numbers. These are facilities with certain SIC codes: power laundries, family and commercial; garment pressing and cleaner's agents; linen supply; coin-operated laundries and cleaning; drycleaning plants, except rugs; carpet and upholster cleaning; industrial launderers; laundry and garment services.

Date of Government Version: 07/31/2007	Source: Department of Toxic Substance Control
Date Data Arrived at EDR: 07/31/2007	Telephone: 916-327-4498
Date Made Active in Reports: 08/09/2007	Last EDR Contact: 07/30/2007
Number of Days to Update: 9	Next Scheduled EDR Contact: 10/01/2007
	Data Release Frequency: Annually

WIP: Well Investigation Program Case List

Well Investigation Program case in the San Gabriel and San Fernando Valley area.

Date of Government Version: 03/01/2007	Source: Los Angeles Water Quality Control Board
Date Data Arrived at EDR: 03/13/2007	Telephone: 213-576-6726
Date Made Active in Reports: 04/06/2007	Last EDR Contact: 07/27/2007
Number of Days to Update: 24	Next Scheduled EDR Contact: 10/22/2007
	Data Release Frequency: Varies

CDL: Clandestine Drug Labs

A listing of drug lab locations. Listing of a location in this database does not indicate that any illegal drug lab materials were or were not present there, and does not constitute a determination that the location either requires or does not require additional cleanup work.

Date of Government Version: 12/31/2006	Source: Department of Toxic Substances Control
Date Data Arrived at EDR: 03/07/2007	Telephone: 916-255-6504
Date Made Active in Reports: 04/06/2007	Last EDR Contact: 07/23/2007
Number of Days to Update: 30	Next Scheduled EDR Contact: 10/22/2007
	Data Release Frequency: Varies

RESPONSE: State Response Sites

Identifies confirmed release sites where DTSC is involved in remediation, either in a lead or oversight capacity. These confirmed release sites are generally high-priority and high potential risk.

Date of Government Version: 05/29/2007	Source: Department of Toxic Substances Control
Date Data Arrived at EDR: 05/30/2007	Telephone: 916-323-3400
Date Made Active in Reports: 06/29/2007	Last EDR Contact: 05/30/2007
Number of Days to Update: 30	Next Scheduled EDR Contact: 08/27/2007
	Data Release Frequency: Quarterly

HAZNET: Facility and Manifest Data

Facility and Manifest Data. The data is extracted from the copies of hazardous waste manifests received each year by the DTSC. The annual volume of manifests is typically 700,000 - 1,000,000 annually, representing approximately 350,000 - 500,000 shipments. Data are from the manifests submitted without correction, and therefore many contain some invalid values for data elements such as generator ID, TSD ID, waste category, and disposal method.

Date of Government Version: 12/31/2005	Source: California Environmental Protection Agency
Date Data Arrived at EDR: 11/20/2006	Telephone: 916-255-1136
Date Made Active in Reports: 01/03/2007	Last EDR Contact: 08/09/2007
Number of Days to Update: 44	Next Scheduled EDR Contact: 11/05/2007
	Data Release Frequency: Annually

EMI: Emissions Inventory Data

Toxics and criteria pollutant emissions data collected by the ARB and local air pollution agencies.

Date of Government Version: 12/31/2005	Source: California Air Resources Board
Date Data Arrived at EDR: 04/17/2007	Telephone: 916-322-2990
Date Made Active in Reports: 05/10/2007	Last EDR Contact: 07/20/2007
Number of Days to Update: 23	Next Scheduled EDR Contact: 10/15/2007
	Data Release Frequency: Varies

GOVERNMENT RECORDS SEARCHED / DATA CURRENCY TRACKING

HAULERS: Registered Waste Tire Haulers Listing

A listing of registered waste tire haulers.

Date of Government Version: 06/07/2007

Date Data Arrived at EDR: 06/08/2007

Date Made Active in Reports: 06/29/2007

Number of Days to Update: 21

Source: Integrated Waste Management Board

Telephone: 916-341-6422

Last EDR Contact: 05/11/2007

Next Scheduled EDR Contact: N/A

Data Release Frequency: Varies

ENVIROSTOR: EnviroStor Database

The Department of Toxic Substances Control's (DTSC's) Site Mitigation and Brownfields Reuse Program's (SMBRP's) EnviroStor database identifies sites that have known contamination or sites for which there may be reasons to investigate further. The database includes the following site types: Federal Superfund sites (National Priorities List (NPL)); State Response, including Military Facilities and State Superfund; Voluntary Cleanup; and School sites. EnviroStor provides similar information to the information that was available in CalSites, and provides additional site information, including, but not limited to, identification of formerly-contaminated properties that have been released for reuse, properties where environmental deed restrictions have been recorded to prevent inappropriate land uses, and risk characterization information that is used to assess potential impacts to public health and the environment at contaminated sites.

Date of Government Version: 05/29/2007

Date Data Arrived at EDR: 05/30/2007

Date Made Active in Reports: 06/29/2007

Number of Days to Update: 30

Source: Department of Toxic Substances Control

Telephone: 916-323-3400

Last EDR Contact: 05/30/2007

Next Scheduled EDR Contact: 08/27/2007

Data Release Frequency: Quarterly

TRIBAL RECORDS

INDIAN RESERV: Indian Reservations

This map layer portrays Indian administered lands of the United States that have any area equal to or greater than 640 acres.

Date of Government Version: 12/31/2005

Date Data Arrived at EDR: 12/08/2006

Date Made Active in Reports: 01/11/2007

Number of Days to Update: 34

Source: USGS

Telephone: 202-208-3710

Last EDR Contact: 08/09/2007

Next Scheduled EDR Contact: 11/05/2007

Data Release Frequency: Semi-Annually

INDIAN LUST R1: Leaking Underground Storage Tanks on Indian Land

A listing of leaking underground storage tank locations on Indian Land.

Date of Government Version: 12/01/2006

Date Data Arrived at EDR: 12/01/2006

Date Made Active in Reports: 01/29/2007

Number of Days to Update: 59

Source: EPA Region 1

Telephone: 617-918-1313

Last EDR Contact: 05/21/2007

Next Scheduled EDR Contact: 08/20/2007

Data Release Frequency: Varies

INDIAN LUST R7: Leaking Underground Storage Tanks on Indian Land

LUSTs on Indian land in Iowa, Kansas, and Nebraska

Date of Government Version: 06/01/2007

Date Data Arrived at EDR: 06/14/2007

Date Made Active in Reports: 07/05/2007

Number of Days to Update: 21

Source: EPA Region 7

Telephone: 913-551-7003

Last EDR Contact: 05/21/2007

Next Scheduled EDR Contact: 08/20/2007

Data Release Frequency: Varies

INDIAN LUST R6: Leaking Underground Storage Tanks on Indian Land

LUSTs on Indian land in New Mexico and Oklahoma.

Date of Government Version: 01/04/2005

Date Data Arrived at EDR: 01/21/2005

Date Made Active in Reports: 02/28/2005

Number of Days to Update: 38

Source: EPA Region 6

Telephone: 214-665-6597

Last EDR Contact: 05/21/2007

Next Scheduled EDR Contact: 08/20/2007

Data Release Frequency: Varies

GOVERNMENT RECORDS SEARCHED / DATA CURRENCY TRACKING

INDIAN LUST R4: Leaking Underground Storage Tanks on Indian Land

LUSTs on Indian land in Florida, Mississippi and North Carolina.

Date of Government Version: 03/20/2007	Source: EPA Region 4
Date Data Arrived at EDR: 04/16/2007	Telephone: 404-562-8677
Date Made Active in Reports: 05/14/2007	Last EDR Contact: 05/21/2007
Number of Days to Update: 28	Next Scheduled EDR Contact: 08/20/2007
	Data Release Frequency: Semi-Annually

INDIAN LUST R8: Leaking Underground Storage Tanks on Indian Land

LUSTs on Indian land in Colorado, Montana, North Dakota, South Dakota, Utah and Wyoming.

Date of Government Version: 05/30/2007	Source: EPA Region 8
Date Data Arrived at EDR: 05/31/2007	Telephone: 303-312-6271
Date Made Active in Reports: 07/05/2007	Last EDR Contact: 05/21/2007
Number of Days to Update: 35	Next Scheduled EDR Contact: 08/20/2007
	Data Release Frequency: Quarterly

INDIAN LUST R10: Leaking Underground Storage Tanks on Indian Land

LUSTs on Indian land in Alaska, Idaho, Oregon and Washington.

Date of Government Version: 05/23/2007	Source: EPA Region 10
Date Data Arrived at EDR: 05/24/2007	Telephone: 206-553-2857
Date Made Active in Reports: 07/05/2007	Last EDR Contact: 05/21/2007
Number of Days to Update: 42	Next Scheduled EDR Contact: 08/20/2007
	Data Release Frequency: Quarterly

INDIAN LUST R9: Leaking Underground Storage Tanks on Indian Land

LUSTs on Indian land in Arizona, California, New Mexico and Nevada

Date of Government Version: 06/18/2007	Source: Environmental Protection Agency
Date Data Arrived at EDR: 06/18/2007	Telephone: 415-972-3372
Date Made Active in Reports: 07/05/2007	Last EDR Contact: 05/21/2007
Number of Days to Update: 17	Next Scheduled EDR Contact: 08/20/2007
	Data Release Frequency: Quarterly

INDIAN UST R6: Underground Storage Tanks on Indian Land

Date of Government Version: 06/06/2007	Source: EPA Region 6
Date Data Arrived at EDR: 06/07/2007	Telephone: 214-665-7591
Date Made Active in Reports: 07/05/2007	Last EDR Contact: 05/21/2007
Number of Days to Update: 28	Next Scheduled EDR Contact: 08/20/2007
	Data Release Frequency: Semi-Annually

INDIAN UST R7: Underground Storage Tanks on Indian Land

Date of Government Version: 06/01/2007	Source: EPA Region 7
Date Data Arrived at EDR: 06/14/2007	Telephone: 913-551-7003
Date Made Active in Reports: 07/05/2007	Last EDR Contact: 05/21/2007
Number of Days to Update: 21	Next Scheduled EDR Contact: 08/20/2007
	Data Release Frequency: Varies

INDIAN UST R4: Underground Storage Tanks on Indian Land

Date of Government Version: 03/20/2007	Source: EPA Region 4
Date Data Arrived at EDR: 04/16/2007	Telephone: 404-562-9424
Date Made Active in Reports: 05/14/2007	Last EDR Contact: 05/21/2007
Number of Days to Update: 28	Next Scheduled EDR Contact: 08/20/2007
	Data Release Frequency: Semi-Annually

GOVERNMENT RECORDS SEARCHED / DATA CURRENCY TRACKING

INDIAN UST R9: Underground Storage Tanks on Indian Land

Date of Government Version: 06/18/2007	Source: EPA Region 9
Date Data Arrived at EDR: 06/18/2007	Telephone: 415-972-3368
Date Made Active in Reports: 07/05/2007	Last EDR Contact: 05/21/2007
Number of Days to Update: 17	Next Scheduled EDR Contact: 08/20/2007
	Data Release Frequency: Quarterly

INDIAN UST R1: Underground Storage Tanks on Indian Land

A listing of underground storage tank locations on Indian Land.

Date of Government Version: 12/01/2006	Source: EPA, Region 1
Date Data Arrived at EDR: 12/01/2006	Telephone: 617-918-1313
Date Made Active in Reports: 01/29/2007	Last EDR Contact: 05/21/2007
Number of Days to Update: 59	Next Scheduled EDR Contact: 08/20/2007
	Data Release Frequency: Varies

INDIAN UST R5: Underground Storage Tanks on Indian Land

Date of Government Version: 12/02/2004	Source: EPA Region 5
Date Data Arrived at EDR: 12/29/2004	Telephone: 312-886-6136
Date Made Active in Reports: 02/04/2005	Last EDR Contact: 05/21/2007
Number of Days to Update: 37	Next Scheduled EDR Contact: 08/20/2007
	Data Release Frequency: Varies

INDIAN UST R8: Underground Storage Tanks on Indian Land

Date of Government Version: 05/30/2007	Source: EPA Region 8
Date Data Arrived at EDR: 05/31/2007	Telephone: 303-312-6137
Date Made Active in Reports: 07/05/2007	Last EDR Contact: 05/21/2007
Number of Days to Update: 35	Next Scheduled EDR Contact: 08/20/2007
	Data Release Frequency: Quarterly

INDIAN UST R10: Underground Storage Tanks on Indian Land

Date of Government Version: 05/23/2007	Source: EPA Region 10
Date Data Arrived at EDR: 05/24/2007	Telephone: 206-553-2857
Date Made Active in Reports: 07/05/2007	Last EDR Contact: 05/21/2007
Number of Days to Update: 42	Next Scheduled EDR Contact: 08/20/2007
	Data Release Frequency: Quarterly

EDR PROPRIETARY RECORDS

Manufactured Gas Plants: EDR Proprietary Manufactured Gas Plants

The EDR Proprietary Manufactured Gas Plant Database includes records of coal gas plants (manufactured gas plants) compiled by EDR's researchers. Manufactured gas sites were used in the United States from the 1800's to 1950's to produce a gas that could be distributed and used as fuel. These plants used whale oil, rosin, coal, or a mixture of coal, oil, and water that also produced a significant amount of waste. Many of the byproducts of the gas production, such as coal tar (oily waste containing volatile and non-volatile chemicals), sludges, oils and other compounds are potentially hazardous to human health and the environment. The byproduct from this process was frequently disposed of directly at the plant site and can remain or spread slowly, serving as a continuous source of soil and groundwater contamination.

Date of Government Version: N/A	Source: EDR, Inc.
Date Data Arrived at EDR: N/A	Telephone: N/A
Date Made Active in Reports: N/A	Last EDR Contact: N/A
Number of Days to Update: N/A	Next Scheduled EDR Contact: N/A
	Data Release Frequency: No Update Planned

EDR Historical Auto Stations: EDR Proprietary Historic Gas Stations

EDR has searched selected national collections of business directories and has collected listings of potential gas station/filling station/service station sites that were available to EDR researchers. EDR's review was limited to those categories of sources that might, in EDR's opinion, include gas station/filling station/service station establishments. The categories reviewed included, but were not limited to gas, gas station, gasoline station, filling station, auto, automobile repair, auto service station, service station, etc.

GOVERNMENT RECORDS SEARCHED / DATA CURRENCY TRACKING

Date of Government Version: N/A
Date Data Arrived at EDR: N/A
Date Made Active in Reports: N/A
Number of Days to Update: N/A

Source: EDR, Inc.
Telephone: N/A
Last EDR Contact: N/A
Next Scheduled EDR Contact: N/A
Data Release Frequency: Varies

EDR Historical Cleaners: EDR Proprietary Historic Dry Cleaners

EDR has searched selected national collections of business directories and has collected listings of potential dry cleaner sites that were available to EDR researchers. EDR's review was limited to those categories of sources that might, in EDR's opinion, include dry cleaning establishments. The categories reviewed included, but were not limited to dry cleaners, cleaners, laundry, laundromat, cleaning/laundry, wash & dry etc.

Date of Government Version: N/A
Date Data Arrived at EDR: N/A
Date Made Active in Reports: N/A
Number of Days to Update: N/A

Source: EDR, Inc.
Telephone: N/A
Last EDR Contact: N/A
Next Scheduled EDR Contact: N/A
Data Release Frequency: Varies

COUNTY RECORDS

ALAMEDA COUNTY:

Contaminated Sites

A listing of contaminated sites overseen by the Toxic Release Program (oil and groundwater contamination from chemical releases and spills) and the Leaking Underground Storage Tank Program (soil and ground water contamination from leaking petroleum USTs).

Date of Government Version: 04/24/2007
Date Data Arrived at EDR: 04/26/2007
Date Made Active in Reports: 05/10/2007
Number of Days to Update: 14

Source: Alameda County Environmental Health Services
Telephone: 510-567-6700
Last EDR Contact: 07/23/2007
Next Scheduled EDR Contact: 10/22/2007
Data Release Frequency: Semi-Annually

Underground Tanks

Underground storage tank sites located in Alameda county.

Date of Government Version: 04/24/2007
Date Data Arrived at EDR: 04/26/2007
Date Made Active in Reports: 05/07/2007
Number of Days to Update: 11

Source: Alameda County Environmental Health Services
Telephone: 510-567-6700
Last EDR Contact: 07/23/2007
Next Scheduled EDR Contact: 10/22/2007
Data Release Frequency: Semi-Annually

CONTRA COSTA COUNTY:

Site List

List includes sites from the underground tank, hazardous waste generator and business plan/2185 programs.

Date of Government Version: 05/29/2007
Date Data Arrived at EDR: 05/31/2007
Date Made Active in Reports: 06/29/2007
Number of Days to Update: 29

Source: Contra Costa Health Services Department
Telephone: 925-646-2286
Last EDR Contact: 05/29/2007
Next Scheduled EDR Contact: 08/27/2007
Data Release Frequency: Semi-Annually

FRESNO COUNTY:

CUPA Resources List

Certified Unified Program Agency. CUPA's are responsible for implementing a unified hazardous materials and hazardous waste management regulatory program. The agency provides oversight of businesses that deal with hazardous materials, operate underground storage tanks or aboveground storage tanks.

GOVERNMENT RECORDS SEARCHED / DATA CURRENCY TRACKING

Date of Government Version: 07/16/2007
Date Data Arrived at EDR: 07/17/2007
Date Made Active in Reports: 08/09/2007
Number of Days to Update: 23

Source: Dept. of Community Health
Telephone: 559-445-3271
Last EDR Contact: 08/06/2007
Next Scheduled EDR Contact: 11/05/2007
Data Release Frequency: Semi-Annually

KERN COUNTY:

Underground Storage Tank Sites & Tank Listing

Kern County Sites and Tanks Listing.

Date of Government Version: 06/20/2007
Date Data Arrived at EDR: 06/21/2007
Date Made Active in Reports: 07/25/2007
Number of Days to Update: 34

Source: Kern County Environment Health Services Department
Telephone: 661-862-8700
Last EDR Contact: 06/18/2007
Next Scheduled EDR Contact: 09/03/2007
Data Release Frequency: Quarterly

LOS ANGELES COUNTY:

San Gabriel Valley Areas of Concern

San Gabriel Valley areas where VOC contamination is at or above the MCL as designated by region 9 EPA office.

Date of Government Version: 12/31/1998
Date Data Arrived at EDR: 07/07/1999
Date Made Active in Reports: N/A
Number of Days to Update: 0

Source: EPA Region 9
Telephone: 415-972-3178
Last EDR Contact: 07/16/2007
Next Scheduled EDR Contact: 10/15/2007
Data Release Frequency: No Update Planned

HMS: Street Number List

Industrial Waste and Underground Storage Tank Sites.

Date of Government Version: 01/31/2007
Date Data Arrived at EDR: 04/12/2007
Date Made Active in Reports: 04/27/2007
Number of Days to Update: 15

Source: Department of Public Works
Telephone: 626-458-3517
Last EDR Contact: 08/13/2007
Next Scheduled EDR Contact: 11/12/2007
Data Release Frequency: Semi-Annually

List of Solid Waste Facilities

Solid Waste Facilities in Los Angeles County.

Date of Government Version: 05/15/2007
Date Data Arrived at EDR: 06/08/2007
Date Made Active in Reports: 06/29/2007
Number of Days to Update: 21

Source: La County Department of Public Works
Telephone: 818-458-5185
Last EDR Contact: 05/16/2007
Next Scheduled EDR Contact: 08/13/2007
Data Release Frequency: Varies

City of Los Angeles Landfills

Landfills owned and maintained by the City of Los Angeles.

Date of Government Version: 03/01/2007
Date Data Arrived at EDR: 03/27/2007
Date Made Active in Reports: 04/27/2007
Number of Days to Update: 31

Source: Engineering & Construction Division
Telephone: 213-473-7869
Last EDR Contact: 06/11/2007
Next Scheduled EDR Contact: 09/10/2007
Data Release Frequency: Varies

Site Mitigation List

Industrial sites that have had some sort of spill or complaint.

GOVERNMENT RECORDS SEARCHED / DATA CURRENCY TRACKING

Date of Government Version: 05/30/2007
Date Data Arrived at EDR: 07/11/2007
Date Made Active in Reports: 08/09/2007
Number of Days to Update: 29

Source: Community Health Services
Telephone: 323-890-7806
Last EDR Contact: 08/13/2007
Next Scheduled EDR Contact: 11/12/2007
Data Release Frequency: Annually

City of El Segundo Underground Storage Tank

Underground storage tank sites located in El Segundo city.

Date of Government Version: 05/14/2007
Date Data Arrived at EDR: 05/15/2007
Date Made Active in Reports: 06/25/2007
Number of Days to Update: 41

Source: City of El Segundo Fire Department
Telephone: 310-524-2236
Last EDR Contact: 08/13/2007
Next Scheduled EDR Contact: 11/12/2007
Data Release Frequency: Semi-Annually

City of Long Beach Underground Storage Tank

Underground storage tank sites located in the city of Long Beach.

Date of Government Version: 03/28/2003
Date Data Arrived at EDR: 10/23/2003
Date Made Active in Reports: 11/26/2003
Number of Days to Update: 34

Source: City of Long Beach Fire Department
Telephone: 562-570-2563
Last EDR Contact: 05/30/2007
Next Scheduled EDR Contact: 08/20/2007
Data Release Frequency: Annually

City of Torrance Underground Storage Tank

Underground storage tank sites located in the city of Torrance.

Date of Government Version: 05/29/2007
Date Data Arrived at EDR: 05/29/2007
Date Made Active in Reports: 06/25/2007
Number of Days to Update: 27

Source: City of Torrance Fire Department
Telephone: 310-618-2973
Last EDR Contact: 08/13/2007
Next Scheduled EDR Contact: 11/12/2007
Data Release Frequency: Semi-Annually

MARIN COUNTY:

Underground Storage Tank Sites

Currently permitted USTs in Marin County.

Date of Government Version: 05/08/2007
Date Data Arrived at EDR: 06/08/2007
Date Made Active in Reports: 07/25/2007
Number of Days to Update: 47

Source: Public Works Department Waste Management
Telephone: 415-499-6647
Last EDR Contact: 07/30/2007
Next Scheduled EDR Contact: 10/29/2007
Data Release Frequency: Semi-Annually

NAPA COUNTY:

Sites With Reported Contamination

A listing of leaking underground storage tank sites located in Napa county.

Date of Government Version: 07/24/2007
Date Data Arrived at EDR: 07/27/2007
Date Made Active in Reports: 08/09/2007
Number of Days to Update: 13

Source: Napa County Department of Environmental Management
Telephone: 707-253-4269
Last EDR Contact: 07/24/2007
Next Scheduled EDR Contact: 09/24/2007
Data Release Frequency: Semi-Annually

Closed and Operating Underground Storage Tank Sites

Underground storage tank sites located in Napa county.

GOVERNMENT RECORDS SEARCHED / DATA CURRENCY TRACKING

Date of Government Version: 04/09/2007
Date Data Arrived at EDR: 04/10/2007
Date Made Active in Reports: 04/24/2007
Number of Days to Update: 14

Source: Napa County Department of Environmental Management
Telephone: 707-253-4269
Last EDR Contact: 07/24/2007
Next Scheduled EDR Contact: 09/24/2007
Data Release Frequency: Annually

ORANGE COUNTY:

List of Industrial Site Cleanups

Petroleum and non-petroleum spills.

Date of Government Version: 06/01/2007
Date Data Arrived at EDR: 06/19/2007
Date Made Active in Reports: 06/29/2007
Number of Days to Update: 10

Source: Health Care Agency
Telephone: 714-834-3446
Last EDR Contact: 06/06/2007
Next Scheduled EDR Contact: 09/03/2007
Data Release Frequency: Annually

List of Underground Storage Tank Cleanups

Orange County Underground Storage Tank Cleanups (LUST).

Date of Government Version: 06/01/2007
Date Data Arrived at EDR: 06/19/2007
Date Made Active in Reports: 06/29/2007
Number of Days to Update: 10

Source: Health Care Agency
Telephone: 714-834-3446
Last EDR Contact: 06/06/2007
Next Scheduled EDR Contact: 09/03/2007
Data Release Frequency: Quarterly

List of Underground Storage Tank Facilities

Orange County Underground Storage Tank Facilities (UST).

Date of Government Version: 06/01/2007
Date Data Arrived at EDR: 06/19/2007
Date Made Active in Reports: 07/25/2007
Number of Days to Update: 36

Source: Health Care Agency
Telephone: 714-834-3446
Last EDR Contact: 06/06/2007
Next Scheduled EDR Contact: 09/03/2007
Data Release Frequency: Quarterly

PLACER COUNTY:

Master List of Facilities

List includes aboveground tanks, underground tanks and cleanup sites.

Date of Government Version: 07/23/2007
Date Data Arrived at EDR: 07/23/2007
Date Made Active in Reports: 08/09/2007
Number of Days to Update: 17

Source: Placer County Health and Human Services
Telephone: 530-889-7312
Last EDR Contact: 06/18/2007
Next Scheduled EDR Contact: 09/17/2007
Data Release Frequency: Semi-Annually

RIVERSIDE COUNTY:

Listing of Underground Tank Cleanup Sites

Riverside County Underground Storage Tank Cleanup Sites (LUST).

Date of Government Version: 05/21/2007
Date Data Arrived at EDR: 05/22/2007
Date Made Active in Reports: 06/29/2007
Number of Days to Update: 38

Source: Department of Public Health
Telephone: 951-358-5055
Last EDR Contact: 07/16/2007
Next Scheduled EDR Contact: 10/15/2007
Data Release Frequency: Quarterly

GOVERNMENT RECORDS SEARCHED / DATA CURRENCY TRACKING

Underground Storage Tank Tank List

Underground storage tank sites located in Riverside county.

Date of Government Version: 05/21/2007	Source: Health Services Agency
Date Data Arrived at EDR: 05/22/2007	Telephone: 951-358-5055
Date Made Active in Reports: 06/25/2007	Last EDR Contact: 07/16/2007
Number of Days to Update: 34	Next Scheduled EDR Contact: 10/15/2007
	Data Release Frequency: Quarterly

SACRAMENTO COUNTY:

Contaminated Sites

List of sites where unauthorized releases of potentially hazardous materials have occurred.

Date of Government Version: 05/04/2007	Source: Sacramento County Environmental Management
Date Data Arrived at EDR: 05/23/2007	Telephone: 916-875-8406
Date Made Active in Reports: 06/29/2007	Last EDR Contact: 07/31/2007
Number of Days to Update: 37	Next Scheduled EDR Contact: 10/29/2007
	Data Release Frequency: Quarterly

ML - Regulatory Compliance Master List

Any business that has hazardous materials on site - hazardous material storage sites, underground storage tanks, waste generators.

Date of Government Version: 05/04/2007	Source: Sacramento County Environmental Management
Date Data Arrived at EDR: 05/24/2007	Telephone: 916-875-8406
Date Made Active in Reports: 06/29/2007	Last EDR Contact: 07/31/2007
Number of Days to Update: 36	Next Scheduled EDR Contact: 10/29/2007
	Data Release Frequency: Quarterly

SAN BERNARDINO COUNTY:

Hazardous Material Permits

This listing includes underground storage tanks, medical waste handlers/generators, hazardous materials handlers, hazardous waste generators, and waste oil generators/handlers.

Date of Government Version: 06/27/2007	Source: San Bernardino County Fire Department Hazardous Materials Division
Date Data Arrived at EDR: 06/29/2007	Telephone: 909-387-3041
Date Made Active in Reports: 08/09/2007	Last EDR Contact: 06/04/2007
Number of Days to Update: 41	Next Scheduled EDR Contact: 09/03/2007
	Data Release Frequency: Quarterly

SAN DIEGO COUNTY:

Hazardous Materials Management Division Database

The database includes: HE58 - This report contains the business name, site address, business phone number, establishment 'H' permit number, type of permit, and the business status. HE17 - In addition to providing the same information provided in the HE58 listing, HE17 provides inspection dates, violations received by the establishment, hazardous waste generated, the quantity, method of storage, treatment/disposal of waste and the hauler, and information on underground storage tanks. Unauthorized Release List - Includes a summary of environmental contamination cases in San Diego County (underground tank cases, non-tank cases, groundwater contamination, and soil contamination are included.)

Date of Government Version: 05/16/2005	Source: Hazardous Materials Management Division
Date Data Arrived at EDR: 05/18/2005	Telephone: 619-338-2268
Date Made Active in Reports: 06/16/2005	Last EDR Contact: 07/05/2007
Number of Days to Update: 29	Next Scheduled EDR Contact: 10/01/2007
	Data Release Frequency: Quarterly

GOVERNMENT RECORDS SEARCHED / DATA CURRENCY TRACKING

Solid Waste Facilities

San Diego County Solid Waste Facilities.

Date of Government Version: 11/01/2006
Date Data Arrived at EDR: 01/03/2007
Date Made Active in Reports: 01/24/2007
Number of Days to Update: 21

Source: Department of Health Services
Telephone: 619-338-2209
Last EDR Contact: 06/04/2007
Next Scheduled EDR Contact: 08/20/2007
Data Release Frequency: Varies

Environmental Case Listing

The listing contains all underground tank release cases and projects pertaining to properties contaminated with hazardous substances that are actively under review by the Site Assessment and Mitigation Program.

Date of Government Version: 06/27/2007
Date Data Arrived at EDR: 07/20/2007
Date Made Active in Reports: 08/09/2007
Number of Days to Update: 20

Source: San Diego County Department of Environmental Health
Telephone: 619-338-2371
Last EDR Contact: 07/03/2007
Next Scheduled EDR Contact: 10/01/2007
Data Release Frequency: Varies

SAN FRANCISCO COUNTY:

Local Oversight Facilities

A listing of leaking underground storage tank sites located in San Francisco county.

Date of Government Version: 06/08/2007
Date Data Arrived at EDR: 06/12/2007
Date Made Active in Reports: 06/29/2007
Number of Days to Update: 17

Source: Department Of Public Health San Francisco County
Telephone: 415-252-3920
Last EDR Contact: 06/04/2007
Next Scheduled EDR Contact: 09/03/2007
Data Release Frequency: Quarterly

Underground Storage Tank Information

Underground storage tank sites located in San Francisco county.

Date of Government Version: 06/08/2007
Date Data Arrived at EDR: 06/12/2007
Date Made Active in Reports: 07/25/2007
Number of Days to Update: 43

Source: Department of Public Health
Telephone: 415-252-3920
Last EDR Contact: 06/04/2007
Next Scheduled EDR Contact: 09/03/2007
Data Release Frequency: Quarterly

SAN JOAQUIN COUNTY:

San Joaquin Co. UST

A listing of underground storage tank locations in San Joaquin county.

Date of Government Version: 04/06/2007
Date Data Arrived at EDR: 04/10/2007
Date Made Active in Reports: 04/24/2007
Number of Days to Update: 14

Source: Environmental Health Department
Telephone: N/A
Last EDR Contact: 07/30/2007
Next Scheduled EDR Contact: 10/15/2007
Data Release Frequency: Semi-Annually

SAN MATEO COUNTY:

Business Inventory

List includes Hazardous Materials Business Plan, hazardous waste generators, and underground storage tanks.

Date of Government Version: 07/30/2007
Date Data Arrived at EDR: 07/30/2007
Date Made Active in Reports: 08/09/2007
Number of Days to Update: 10

Source: San Mateo County Environmental Health Services Division
Telephone: 650-363-1921
Last EDR Contact: 07/09/2007
Next Scheduled EDR Contact: 10/08/2007
Data Release Frequency: Annually

GOVERNMENT RECORDS SEARCHED / DATA CURRENCY TRACKING

Fuel Leak List

A listing of leaking underground storage tank sites located in San Mateo county.

Date of Government Version: 07/09/2007
Date Data Arrived at EDR: 07/10/2007
Date Made Active in Reports: 08/09/2007
Number of Days to Update: 30

Source: San Mateo County Environmental Health Services Division
Telephone: 650-363-1921
Last EDR Contact: 07/09/2007
Next Scheduled EDR Contact: 10/08/2007
Data Release Frequency: Semi-Annually

SANTA CLARA COUNTY:

HIST LUST - Fuel Leak Site Activity Report

A listing of open and closed leaking underground storage tanks. This listing is no longer updated by the county. Leaking underground storage tanks are now handled by the Department of Environmental Health.

Date of Government Version: 03/29/2005
Date Data Arrived at EDR: 03/30/2005
Date Made Active in Reports: 04/21/2005
Number of Days to Update: 22

Source: Santa Clara Valley Water District
Telephone: 408-265-2600
Last EDR Contact: 06/25/2007
Next Scheduled EDR Contact: 09/24/2007
Data Release Frequency: No Update Planned

LOP Listing

A listing of leaking underground storage tanks located in Santa Clara county.

Date of Government Version: 03/26/2007
Date Data Arrived at EDR: 03/27/2007
Date Made Active in Reports: 04/27/2007
Number of Days to Update: 31

Source: Department of Environmental Health
Telephone: 408-918-3417
Last EDR Contact: 06/25/2007
Next Scheduled EDR Contact: 09/24/2007
Data Release Frequency: Varies

Hazardous Material Facilities

Hazardous material facilities, including underground storage tank sites.

Date of Government Version: 06/11/2007
Date Data Arrived at EDR: 06/12/2007
Date Made Active in Reports: 06/29/2007
Number of Days to Update: 17

Source: City of San Jose Fire Department
Telephone: 408-277-4659
Last EDR Contact: 06/04/2007
Next Scheduled EDR Contact: 09/03/2007
Data Release Frequency: Annually

SOLANO COUNTY:

Leaking Underground Storage Tanks

A listing of leaking underground storage tank sites located in Solano county.

Date of Government Version: 07/09/2007
Date Data Arrived at EDR: 08/03/2007
Date Made Active in Reports: 08/09/2007
Number of Days to Update: 6

Source: Solano County Department of Environmental Management
Telephone: 707-784-6770
Last EDR Contact: 07/09/2007
Next Scheduled EDR Contact: 09/24/2007
Data Release Frequency: Quarterly

Underground Storage Tanks

Underground storage tank sites located in Solano county.

Date of Government Version: 03/26/2007
Date Data Arrived at EDR: 04/18/2007
Date Made Active in Reports: 05/07/2007
Number of Days to Update: 19

Source: Solano County Department of Environmental Management
Telephone: 707-784-6770
Last EDR Contact: 07/09/2007
Next Scheduled EDR Contact: 09/24/2007
Data Release Frequency: Quarterly

SONOMA COUNTY:

GOVERNMENT RECORDS SEARCHED / DATA CURRENCY TRACKING

Leaking Underground Storage Tank Sites

A listing of leaking underground storage tank sites located in Sonoma county.

Date of Government Version: 07/09/2007	Source: Department of Health Services
Date Data Arrived at EDR: 07/09/2007	Telephone: 707-565-6565
Date Made Active in Reports: 08/09/2007	Last EDR Contact: 07/09/2007
Number of Days to Update: 31	Next Scheduled EDR Contact: 10/22/2007
	Data Release Frequency: Quarterly

SUTTER COUNTY:

Underground Storage Tanks

Underground storage tank sites located in Sutter county.

Date of Government Version: 05/04/2007	Source: Sutter County Department of Agriculture
Date Data Arrived at EDR: 05/04/2007	Telephone: 530-822-7500
Date Made Active in Reports: 05/24/2007	Last EDR Contact: 07/02/2007
Number of Days to Update: 20	Next Scheduled EDR Contact: 10/01/2007
	Data Release Frequency: Semi-Annually

VENTURA COUNTY:

Business Plan, Hazardous Waste Producers, and Operating Underground Tanks

The BWT list indicates by site address whether the Environmental Health Division has Business Plan (B), Waste Producer (W), and/or Underground Tank (T) information.

Date of Government Version: 05/30/2007	Source: Ventura County Environmental Health Division
Date Data Arrived at EDR: 06/22/2007	Telephone: 805-654-2813
Date Made Active in Reports: 06/29/2007	Last EDR Contact: 06/12/2007
Number of Days to Update: 7	Next Scheduled EDR Contact: 09/10/2007
	Data Release Frequency: Quarterly

Inventory of Illegal Abandoned and Inactive Sites

Ventura County Inventory of Closed, Illegal Abandoned, and Inactive Sites.

Date of Government Version: 08/01/2006	Source: Environmental Health Division
Date Data Arrived at EDR: 09/05/2006	Telephone: 805-654-2813
Date Made Active in Reports: 10/05/2006	Last EDR Contact: 05/21/2007
Number of Days to Update: 30	Next Scheduled EDR Contact: 08/20/2007
	Data Release Frequency: Annually

Listing of Underground Tank Cleanup Sites

Ventura County Underground Storage Tank Cleanup Sites (LUST).

Date of Government Version: 06/05/2007	Source: Environmental Health Division
Date Data Arrived at EDR: 06/21/2007	Telephone: 805-654-2813
Date Made Active in Reports: 06/29/2007	Last EDR Contact: 06/12/2007
Number of Days to Update: 8	Next Scheduled EDR Contact: 09/10/2007
	Data Release Frequency: Quarterly

Underground Tank Closed Sites List

Ventura County Operating Underground Storage Tank Sites (UST)/Underground Tank Closed Sites List.

Date of Government Version: 03/28/2007	Source: Environmental Health Division
Date Data Arrived at EDR: 04/24/2007	Telephone: 805-654-2813
Date Made Active in Reports: 05/07/2007	Last EDR Contact: 07/11/2007
Number of Days to Update: 13	Next Scheduled EDR Contact: 10/08/2007
	Data Release Frequency: Quarterly

YOLO COUNTY:

GOVERNMENT RECORDS SEARCHED / DATA CURRENCY TRACKING

Underground Storage Tank Comprehensive Facility Report

Underground storage tank sites located in Yolo county.

Date of Government Version: 04/30/2007	Source: Yolo County Department of Health
Date Data Arrived at EDR: 05/15/2007	Telephone: 530-666-8646
Date Made Active in Reports: 06/25/2007	Last EDR Contact: 07/30/2007
Number of Days to Update: 41	Next Scheduled EDR Contact: 10/15/2007
	Data Release Frequency: Annually

OTHER DATABASE(S)

Depending on the geographic area covered by this report, the data provided in these specialty databases may or may not be complete. For example, the existence of wetlands information data in a specific report does not mean that all wetlands in the area covered by the report are included. Moreover, the absence of any reported wetlands information does not necessarily mean that wetlands do not exist in the area covered by the report.

CT MANIFEST: Hazardous Waste Manifest Data

Facility and manifest data. Manifest is a document that lists and tracks hazardous waste from the generator through transporters to a tsd facility.

Date of Government Version: 12/31/2004	Source: Department of Environmental Protection
Date Data Arrived at EDR: 02/17/2006	Telephone: 860-424-3375
Date Made Active in Reports: 04/07/2006	Last EDR Contact: 06/13/2007
Number of Days to Update: 49	Next Scheduled EDR Contact: 09/10/2007
	Data Release Frequency: Annually

NJ MANIFEST: Manifest Information

Hazardous waste manifest information.

Date of Government Version: 04/01/2007	Source: Department of Environmental Protection
Date Data Arrived at EDR: 04/05/2007	Telephone: N/A
Date Made Active in Reports: 05/08/2007	Last EDR Contact: 07/03/2007
Number of Days to Update: 33	Next Scheduled EDR Contact: 10/01/2007
	Data Release Frequency: Annually

NY MANIFEST: Facility and Manifest Data

Manifest is a document that lists and tracks hazardous waste from the generator through transporters to a TSD facility.

Date of Government Version: 10/26/2006	Source: Department of Environmental Conservation
Date Data Arrived at EDR: 11/29/2006	Telephone: 518-402-8651
Date Made Active in Reports: 01/05/2007	Last EDR Contact: 06/01/2007
Number of Days to Update: 37	Next Scheduled EDR Contact: 08/27/2007
	Data Release Frequency: Annually

PA MANIFEST: Manifest Information

Hazardous waste manifest information.

Date of Government Version: 12/31/2005	Source: Department of Environmental Protection
Date Data Arrived at EDR: 03/17/2006	Telephone: N/A
Date Made Active in Reports: 06/06/2006	Last EDR Contact: 06/11/2007
Number of Days to Update: 81	Next Scheduled EDR Contact: 09/10/2007
	Data Release Frequency: Annually

RI MANIFEST: Manifest information

Hazardous waste manifest information

Date of Government Version: 04/09/2007	Source: Department of Environmental Management
Date Data Arrived at EDR: 04/12/2007	Telephone: 401-222-2797
Date Made Active in Reports: 04/27/2007	Last EDR Contact: 06/18/2007
Number of Days to Update: 15	Next Scheduled EDR Contact: 09/17/2007
	Data Release Frequency: Annually

GOVERNMENT RECORDS SEARCHED / DATA CURRENCY TRACKING

WI MANIFEST: Manifest Information

Hazardous waste manifest information.

Date of Government Version: 12/31/2006

Date Data Arrived at EDR: 04/27/2007

Date Made Active in Reports: 06/08/2007

Number of Days to Update: 42

Source: Department of Natural Resources

Telephone: N/A

Last EDR Contact: 07/09/2007

Next Scheduled EDR Contact: 10/08/2007

Data Release Frequency: Annually

Oil/Gas Pipelines: This data was obtained by EDR from the USGS in 1994. It is referred to by USGS as GeoData Digital Line Graphs from 1:100,000-Scale Maps. It was extracted from the transportation category including some oil, but primarily gas pipelines.

Electric Power Transmission Line Data

Source: PennWell Corporation

Telephone: (800) 823-6277

This map includes information copyrighted by PennWell Corporation. This information is provided on a best effort basis and PennWell Corporation does not guarantee its accuracy nor warrant its fitness for any particular purpose. Such information has been reprinted with the permission of PennWell.

Sensitive Receptors: There are individuals deemed sensitive receptors due to their fragile immune systems and special sensitivity to environmental discharges. These sensitive receptors typically include the elderly, the sick, and children. While the location of all sensitive receptors cannot be determined, EDR indicates those buildings and facilities - schools, daycares, hospitals, medical centers, and nursing homes - where individuals who are sensitive receptors are likely to be located.

AHA Hospitals:

Source: American Hospital Association, Inc.

Telephone: 312-280-5991

The database includes a listing of hospitals based on the American Hospital Association's annual survey of hospitals.

Medical Centers: Provider of Services Listing

Source: Centers for Medicare & Medicaid Services

Telephone: 410-786-3000

A listing of hospitals with Medicare provider number, produced by Centers of Medicare & Medicaid Services, a federal agency within the U.S. Department of Health and Human Services.

Nursing Homes

Source: National Institutes of Health

Telephone: 301-594-6248

Information on Medicare and Medicaid certified nursing homes in the United States.

Public Schools

Source: National Center for Education Statistics

Telephone: 202-502-7300

The National Center for Education Statistics' primary database on elementary and secondary public education in the United States. It is a comprehensive, annual, national statistical database of all public elementary and secondary schools and school districts, which contains data that are comparable across all states.

Private Schools

Source: National Center for Education Statistics

Telephone: 202-502-7300

The National Center for Education Statistics' primary database on private school locations in the United States.

Daycare Centers: Licensed Facilities

Source: Department of Social Services

Telephone: 916-657-4041

Flood Zone Data: This data, available in select counties across the country, was obtained by EDR in 1999 from the Federal Emergency Management Agency (FEMA). Data depicts 100-year and 500-year flood zones as defined by FEMA.

NWI: National Wetlands Inventory. This data, available in select counties across the country, was obtained by EDR in 2002 and 2005 from the U.S. Fish and Wildlife Service.

Scanned Digital USGS 7.5' Topographic Map (DRG)

Source: United States Geologic Survey

A digital raster graphic (DRG) is a scanned image of a U.S. Geological Survey topographic map. The map images are made by scanning published paper maps on high-resolution scanners. The raster image is georeferenced and fit to the Universal Transverse Mercator (UTM) projection.

STREET AND ADDRESS INFORMATION

© 2007 Tele Atlas North America, Inc. All rights reserved. This material is proprietary and the subject of copyright protection and other intellectual property rights owned by or licensed to Tele Atlas North America, Inc. The use of this material is subject to the terms of a license agreement. You will be held liable for any unauthorized copying or disclosure of this material.

GEOCHECK[®] - PHYSICAL SETTING SOURCE ADDENDUM

TARGET PROPERTY ADDRESS

BURNETT PROPERTY
17870 COUNTY ROAD 76
BROOKS, CA 95606

TARGET PROPERTY COORDINATES

Latitude (North):	38.75220 - 38° 45' 7.9"
Longitude (West):	122.1722 - 122° 10' 19.9"
Universal Tranverse Mercator:	Zone 10
UTM X (Meters):	571932.4
UTM Y (Meters):	4289396.5
Elevation:	364 ft. above sea level

USGS TOPOGRAPHIC MAP

Target Property Map:	38122-G2 GUINDA, CA
Most Recent Revision:	1993

South Map:	38122-F2 BROOKS, CA
Most Recent Revision:	1993

EDR's GeoCheck Physical Setting Source Addendum is provided to assist the environmental professional in forming an opinion about the impact of potential contaminant migration.

Assessment of the impact of contaminant migration generally has two principle investigative components:

1. Groundwater flow direction, and
2. Groundwater flow velocity.

Groundwater flow direction may be impacted by surface topography, hydrology, hydrogeology, characteristics of the soil, and nearby wells. Groundwater flow velocity is generally impacted by the nature of the geologic strata.

GEOCHECK® - PHYSICAL SETTING SOURCE SUMMARY

GROUNDWATER FLOW DIRECTION INFORMATION

Groundwater flow direction for a particular site is best determined by a qualified environmental professional using site-specific well data. If such data is not reasonably ascertainable, it may be necessary to rely on other sources of information, such as surface topographic information, hydrologic information, hydrogeologic data collected on nearby properties, and regional groundwater flow information (from deep aquifers).

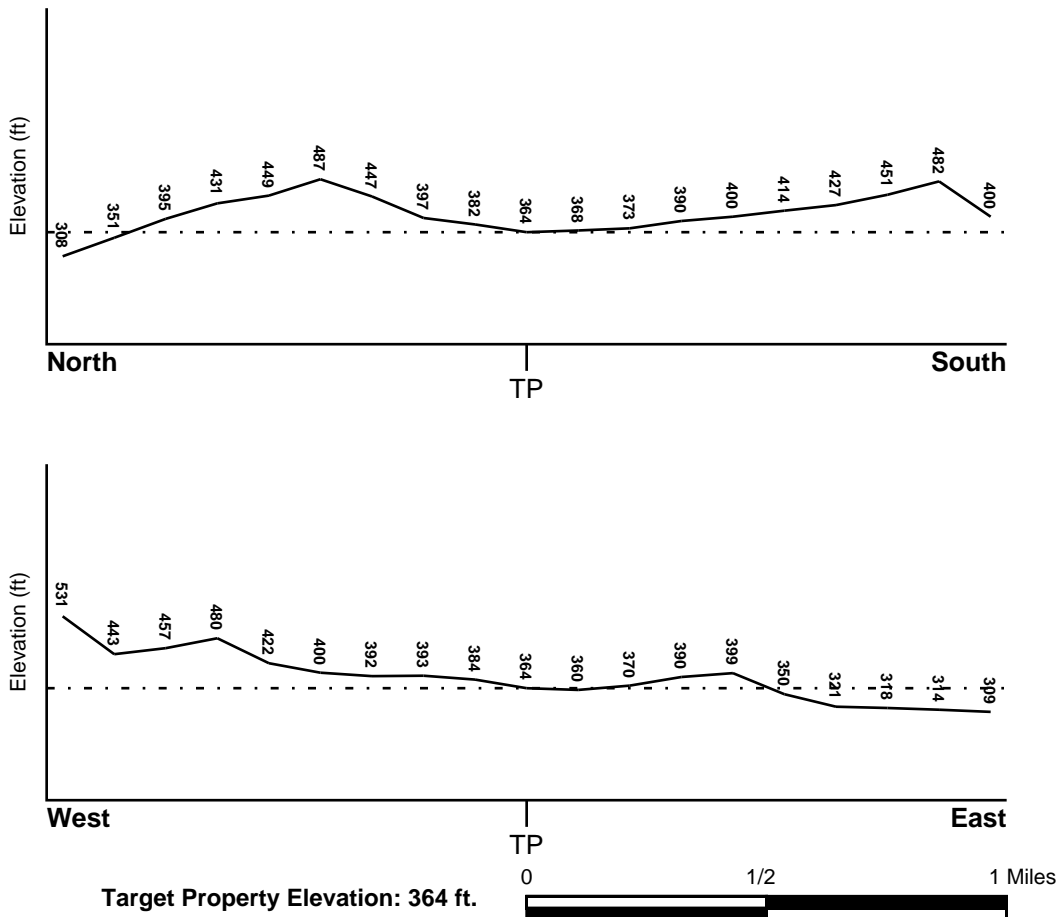
TOPOGRAPHIC INFORMATION

Surface topography may be indicative of the direction of surficial groundwater flow. This information can be used to assist the environmental professional in forming an opinion about the impact of nearby contaminated properties or, should contamination exist on the target property, what downgradient sites might be impacted.

TARGET PROPERTY TOPOGRAPHY

General Topographic Gradient: General SSE

SURROUNDING TOPOGRAPHY: ELEVATION PROFILES



Source: Topography has been determined from the USGS 7.5' Digital Elevation Model and should be evaluated on a relative (not an absolute) basis. Relative elevation information between sites of close proximity should be field verified.

GEOCHECK® - PHYSICAL SETTING SOURCE SUMMARY

HYDROLOGIC INFORMATION

Surface water can act as a hydrologic barrier to groundwater flow. Such hydrologic information can be used to assist the environmental professional in forming an opinion about the impact of nearby contaminated properties or, should contamination exist on the target property, what downgradient sites might be impacted.

Refer to the Physical Setting Source Map following this summary for hydrologic information (major waterways and bodies of water).

FEMA FLOOD ZONE

<u>Target Property County</u>	<u>FEMA Flood Electronic Data</u>
YOLO, CA	YES - refer to the Overview Map and Detail Map

Flood Plain Panel at Target Property: 0604230225B

Additional Panels in search area: 0604230350B

NATIONAL WETLAND INVENTORY

<u>NWI Quad at Target Property</u>	<u>NWI Electronic Data Coverage</u>
GUINDA	Not Available

HYDROGEOLOGIC INFORMATION

Hydrogeologic information obtained by installation of wells on a specific site can often be an indicator of groundwater flow direction in the immediate area. Such hydrogeologic information can be used to assist the environmental professional in forming an opinion about the impact of nearby contaminated properties or, should contamination exist on the target property, what downgradient sites might be impacted.

Site-Specific Hydrogeological Data*:

Search Radius:	1.25 miles
Status:	Not found

AQUIFLOW®

Search Radius: 1.000 Mile.

EDR has developed the AQUIFLOW Information System to provide data on the general direction of groundwater flow at specific points. EDR has reviewed reports submitted by environmental professionals to regulatory authorities at select sites and has extracted the date of the report, groundwater flow direction as determined hydrogeologically, and the depth to water table.

<u>MAP ID</u>	<u>LOCATION FROM TP</u>	<u>GENERAL DIRECTION GROUNDWATER FLOW</u>
Not Reported		

* ©1996 Site-specific hydrogeological data gathered by CERCLIS Alerts, Inc., Bainbridge Island, WA. All rights reserved. All of the information and opinions presented are those of the cited EPA report(s), which were completed under a Comprehensive Environmental Response Compensation and Liability Information System (CERCLIS) investigation.

GEOCHECK® - PHYSICAL SETTING SOURCE SUMMARY

GROUNDWATER FLOW VELOCITY INFORMATION

Groundwater flow velocity information for a particular site is best determined by a qualified environmental professional using site specific geologic and soil strata data. If such data are not reasonably ascertainable, it may be necessary to rely on other sources of information, including geologic age identification, rock stratigraphic unit and soil characteristics data collected on nearby properties and regional soil information. In general, contaminant plumes move more quickly through sandy-gravelly types of soils than silty-clayey types of soils.

GEOLOGIC INFORMATION IN GENERAL AREA OF TARGET PROPERTY

Geologic information can be used by the environmental professional in forming an opinion about the relative speed at which contaminant migration may be occurring.

ROCK STRATIGRAPHIC UNIT

Era: Cenozoic
System: Tertiary
Series: Pliocene
Code: Tpc (decoded above as Era, System & Series)

GEOLOGIC AGE IDENTIFICATION

Category: Continental Deposits

Geologic Age and Rock Stratigraphic Unit Source: P.G. Schruben, R.E. Arndt and W.J. Bawiec, Geology of the Conterminous U.S. at 1:2,500,000 Scale - a digital representation of the 1974 P.B. King and H.M. Beikman Map, USGS Digital Data Series DDS - 11 (1994).

DOMINANT SOIL COMPOSITION IN GENERAL AREA OF TARGET PROPERTY

The U.S. Department of Agriculture's (USDA) Soil Conservation Service (SCS) leads the National Cooperative Soil Survey (NCSS) and is responsible for collecting, storing, maintaining and distributing soil survey information for privately owned lands in the United States. A soil map in a soil survey is a representation of soil patterns in a landscape. Soil maps for STATSGO are compiled by generalizing more detailed (SSURGO) soil survey maps. The following information is based on Soil Conservation Service STATSGO data.

Soil Component Name: DIBBLE

Soil Surface Texture: clay loam

Hydrologic Group: Class C - Slow infiltration rates. Soils with layers impeding downward movement of water, or soils with moderately fine or fine textures.

Soil Drainage Class: Well drained. Soils have intermediate water holding capacity. Depth to water table is more than 6 feet.

Hydric Status: Soil does not meet the requirements for a hydric soil.

Corrosion Potential - Uncoated Steel: MODERATE

Depth to Bedrock Min: > 20 inches

Depth to Bedrock Max: > 40 inches

GEOCHECK® - PHYSICAL SETTING SOURCE SUMMARY

Soil Layer Information							
Layer	Boundary		Soil Texture Class	Classification		Permeability Rate (in/hr)	Soil Reaction (pH)
	Upper	Lower		AASHTO Group	Unified Soil		
1	0 inches	6 inches	clay loam	Silt-Clay Materials (more than 35 pct. passing No. 200), Clayey Soils.	FINE-GRAINED SOILS, Silts and Clays (liquid limit less than 50%), Lean Clay Soils.	Max: 0.60 Min: 0.20	Max: 6.50 Min: 5.60
2	6 inches	34 inches	clay loam	Silt-Clay Materials (more than 35 pct. passing No. 200), Clayey Soils.	FINE-GRAINED SOILS, Silts and Clays (liquid limit 50% or more), Fat Clay.	Max: 0.20 Min: 0.06	Max: 7.30 Min: 5.10
3	34 inches	38 inches	weathered bedrock	Not reported	Not reported	Max: 0.00 Min: 0.00	Max: 0.00 Min: 0.00

OTHER SOIL TYPES IN AREA

Based on Soil Conservation Service STATSGO data, the following additional subordinator soil types may appear within the general area of target property.

Soil Surface Textures: loam
silty clay loam
clay
sandy loam

Surficial Soil Types: loam
silty clay loam
clay
sandy loam

Shallow Soil Types: clay loam

Deeper Soil Types: unweathered bedrock

LOCAL / REGIONAL WATER AGENCY RECORDS

EDR Local/Regional Water Agency records provide water well information to assist the environmental professional in assessing sources that may impact ground water flow direction, and in forming an opinion about the impact of contaminant migration on nearby drinking water wells.

WELL SEARCH DISTANCE INFORMATION

<u>DATABASE</u>	<u>SEARCH DISTANCE (miles)</u>
Federal USGS	1.000
Federal FRDS PWS	Nearest PWS within 1 mile
State Database	1.000

GEOCHECK® - PHYSICAL SETTING SOURCE SUMMARY

FEDERAL USGS WELL INFORMATION

<u>MAP ID</u>	<u>WELL ID</u>	<u>LOCATION FROM TP</u>
1	USGS3236302	1/2 - 1 Mile NNE
2	USGS3236301	1/2 - 1 Mile NE
3	USGS3236286	1/2 - 1 Mile South

FEDERAL FRDS PUBLIC WATER SUPPLY SYSTEM INFORMATION

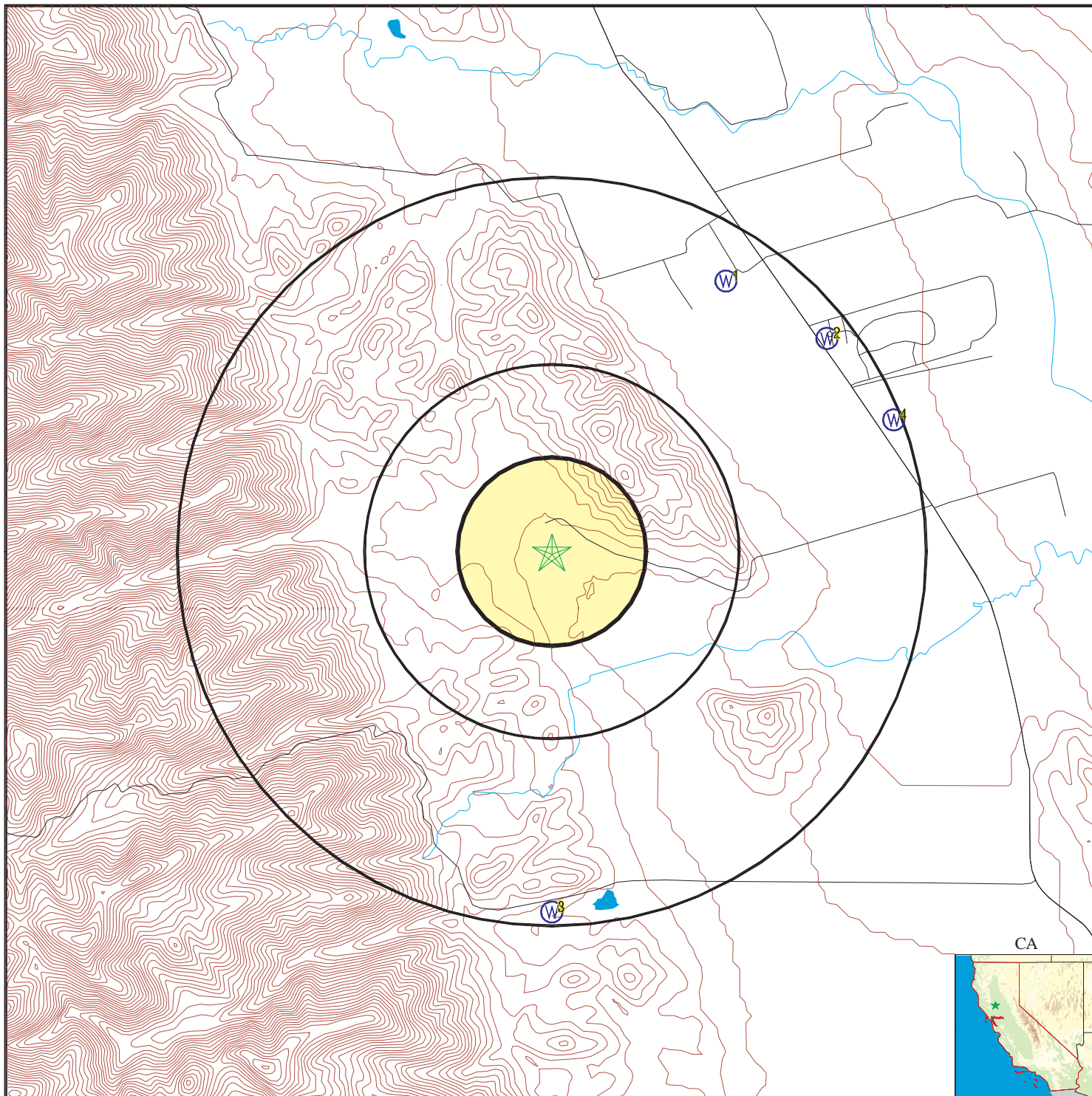
<u>MAP ID</u>	<u>WELL ID</u>	<u>LOCATION FROM TP</u>
No PWS System Found		

Note: PWS System location is not always the same as well location.

STATE DATABASE WELL INFORMATION

<u>MAP ID</u>	<u>WELL ID</u>	<u>LOCATION FROM TP</u>
4	CADW00000040176	1/2 - 1 Mile ENE

PHYSICAL SETTING SOURCE MAP - 2003275.2s



- County Boundary
- Major Roads
- Contour Lines
- Earthquake Fault Lines
- Earthquake epicenter, Richter 5 or greater
- Water Wells
- Public Water Supply Wells
- Cluster of Multiple Icons

- Groundwater Flow Direction
- Indeterminate Groundwater Flow at Location
- Groundwater Flow Varies at Location
- Closest Hydrogeological Data
- Oil, gas or related wells



SITE NAME: Burnett Property
 ADDRESS: 17870 County Road 76
 Brooks CA 95606
 LAT/LONG: 38.7522 / 122.1722

CLIENT: AES
 CONTACT: Pete Connelly
 INQUIRY #: 2003275.2s
 DATE: August 13, 2007 2:49 pm

GEOCHECK® - PHYSICAL SETTING SOURCE MAP FINDINGS

Map ID
Direction
Distance
Elevation

Database EDR ID Number

1
NNE
1/2 - 1 Mile
Lower

FED USGS USGS3236302

Agency cd:	USGS	Site no:	384546122094501
Site name:	011N003W35F001M		
Latitude:	384546		
Longitude:	1220945	Dec lat:	38.76268028
Dec lon:	-122.16358532	Coor meth:	M
Coor accr:	S	Latlong datum:	NAD27
Dec latlong datum:	NAD83	District:	06
State:	06	County:	113
Country:	US	Land net:	Not Reported
Location map:	GUINDA	Map scale:	24000
Altitude:	297		
Altitude method:	Interpolated from topographic map		
Altitude accuracy:	20		
Altitude datum:	National Geodetic Vertical Datum of 1929		
Hydrologic:	Lower Cache. California. Area = 190 sq.mi.		
Topographic:	Undulating		
Site type:	Ground-water other than Spring	Date construction:	19640808
Date inventoried:	19810716	Mean greenwich time offset:	PST
Local standard time flag:	Y		
Type of ground water site:	Single well, other than collector or Ranney type		
Aquifer Type:	Not Reported		
Aquifer:	Not Reported		
Well depth:	32.0	Hole depth:	32.0
Source of depth data:	driller		
Project number:	8479423711		
Real time data flag:	0	Daily flow data begin date:	0000-00-00
Daily flow data end date:	0000-00-00	Daily flow data count:	0
Peak flow data begin date:	0000-00-00	Peak flow data end date:	0000-00-00
Peak flow data count:	0	Water quality data begin date:	0000-00-00
Water quality data end date:	0000-00-00	Water quality data count:	0
Ground water data begin date:	1964-08-08	Ground water data end date:	1964-08-08
Ground water data count:	1		

Ground-water levels, Number of Measurements: 1

	Feet below	Feet to
Date	Surface	Sealevel

1964-08-08 21.00

2
NE
1/2 - 1 Mile
Lower

FED USGS USGS3236301

GEOCHECK® - PHYSICAL SETTING SOURCE MAP FINDINGS

Agency cd:	USGS	Site no:	384538122092701
Site name:	011N003W35H001M		
Latitude:	384538		
Longitude:	1220927	Dec lat:	38.76045811
Dec lon:	-122.15858521	Coor meth:	M
Coor accr:	S	Latlong datum:	NAD27
Dec latlong datum:	NAD83	District:	06
State:	06	County:	113
Country:	US	Land net:	Not Reported
Location map:	GUINDA	Map scale:	24000
Altitude:	293		
Altitude method:	Interpolated from topographic map		
Altitude accuracy:	20		
Altitude datum:	National Geodetic Vertical Datum of 1929		
Hydrologic:	Lower Cache. California. Area = 190 sq.mi.		
Topographic:	Valley flat		
Site type:	Ground-water other than Spring	Date construction:	19780410
Date inventoried:	19810715	Mean greenwich time offset:	PST
Local standard time flag:	Y		
Type of ground water site:	Single well, other than collector or Ranney type		
Aquifer Type:	Not Reported		
Aquifer:	Not Reported		
Well depth:	71.0	Hole depth:	84.0
Source of depth data:	driller		
Project number:	8479423711		
Real time data flag:	Not Reported		
Daily flow data end date:	Not Reported	Daily flow data begin date:	Not Reported
Peak flow data begin date:	Not Reported	Daily flow data count:	Not Reported
Peak flow data count:	Not Reported	Peak flow data end date:	Not Reported
Water quality data begin date:	Not Reported	Water quality data begin date:	Not Reported
Water quality data end date:	Not Reported	Water quality data count:	Not Reported
Ground water data begin date:	Not Reported	Ground water data end date:	Not Reported
Ground water data count:	Not Reported		

Ground-water levels, Number of Measurements: 0

3
South
1/2 - 1 Mile
Higher

FED USGS USGS3236286

Agency cd:	USGS	Site no:	384418122101601
Site name:	010N003W03R001M		
Latitude:	384418		
Longitude:	1221016	Dec lat:	38.73823644
Dec lon:	-122.17219674	Coor meth:	M
Coor accr:	S	Latlong datum:	NAD27
Dec latlong datum:	NAD83	District:	06
State:	06	County:	113
Country:	US	Land net:	Not Reported
Location map:	BROOKS	Map scale:	24000
Altitude:	400		
Altitude method:	Interpolated from topographic map		
Altitude accuracy:	20		
Altitude datum:	National Geodetic Vertical Datum of 1929		
Hydrologic:	Lower Cache. California. Area = 190 sq.mi.		
Topographic:	Undulating		
Site type:	Ground-water other than Spring	Date construction:	19600423
Date inventoried:	Not Reported	Mean greenwich time offset:	PST

GEOCHECK® - PHYSICAL SETTING SOURCE MAP FINDINGS RADON

AREA RADON INFORMATION

Federal EPA Radon Zone for YOLO County: 3

Note: Zone 1 indoor average level > 4 pCi/L.
 : Zone 2 indoor average level >= 2 pCi/L and <= 4 pCi/L.
 : Zone 3 indoor average level < 2 pCi/L.

Federal Area Radon Information for YOLO COUNTY, CA

Number of sites tested: 13

<u>Area</u>	<u>Average Activity</u>	<u>% <4 pCi/L</u>	<u>% 4-20 pCi/L</u>	<u>% >20 pCi/L</u>
Living Area - 1st Floor	1.508 pCi/L	92%	8%	0%
Living Area - 2nd Floor	Not Reported	Not Reported	Not Reported	Not Reported
Basement	1.200 pCi/L	100%	0%	0%

PHYSICAL SETTING SOURCE RECORDS SEARCHED

TOPOGRAPHIC INFORMATION

USGS 7.5' Digital Elevation Model (DEM)

Source: United States Geologic Survey

EDR acquired the USGS 7.5' Digital Elevation Model in 2002 and updated it in 2006. The 7.5 minute DEM corresponds to the USGS 1:24,000- and 1:25,000-scale topographic quadrangle maps. The DEM provides elevation data with consistent elevation units and projection.

Scanned Digital USGS 7.5' Topographic Map (DRG)

Source: United States Geologic Survey

A digital raster graphic (DRG) is a scanned image of a U.S. Geological Survey topographic map. The map images are made by scanning published paper maps on high-resolution scanners. The raster image is georeferenced and fit to the Universal Transverse Mercator (UTM) projection.

HYDROLOGIC INFORMATION

Flood Zone Data: This data, available in select counties across the country, was obtained by EDR in 1999 from the Federal Emergency Management Agency (FEMA). Data depicts 100-year and 500-year flood zones as defined by FEMA.

NWI: National Wetlands Inventory. This data, available in select counties across the country, was obtained by EDR in 2002 and 2005 from the U.S. Fish and Wildlife Service.

HYDROGEOLOGIC INFORMATION

AQUIFLOW^R Information System

Source: EDR proprietary database of groundwater flow information

EDR has developed the AQUIFLOW Information System (AIS) to provide data on the general direction of groundwater flow at specific points. EDR has reviewed reports submitted to regulatory authorities at select sites and has extracted the date of the report, hydrogeologically determined groundwater flow direction and depth to water table information.

GEOLOGIC INFORMATION

Geologic Age and Rock Stratigraphic Unit

Source: P.G. Schruben, R.E. Arndt and W.J. Bawiec, Geology of the Conterminous U.S. at 1:2,500,000 Scale - A digital representation of the 1974 P.B. King and H.M. Beikman Map, USGS Digital Data Series DDS - 11 (1994).

STATSGO: State Soil Geographic Database

Source: Department of Agriculture, Natural Resources Conservation Services

The U.S. Department of Agriculture's (USDA) Natural Resources Conservation Service (NRCS) leads the national Conservation Soil Survey (NCSS) and is responsible for collecting, storing, maintaining and distributing soil survey information for privately owned lands in the United States. A soil map in a soil survey is a representation of soil patterns in a landscape. Soil maps for STATSGO are compiled by generalizing more detailed (SSURGO) soil survey maps.

SSURGO: Soil Survey Geographic Database

Source: Department of Agriculture, Natural Resources Conservation Services (NRCS)

Telephone: 800-672-5559

SSURGO is the most detailed level of mapping done by the Natural Resources Conservation Services, mapping scales generally range from 1:12,000 to 1:63,360. Field mapping methods using national standards are used to construct the soil maps in the Soil Survey Geographic (SSURGO) database. SSURGO digitizing duplicates the original soil survey maps. This level of mapping is designed for use by landowners, townships and county natural resource planning and management.

PHYSICAL SETTING SOURCE RECORDS SEARCHED

LOCAL / REGIONAL WATER AGENCY RECORDS

FEDERAL WATER WELLS

PWS: Public Water Systems

Source: EPA/Office of Drinking Water

Telephone: 202-564-3750

Public Water System data from the Federal Reporting Data System. A PWS is any water system which provides water to at least 25 people for at least 60 days annually. PWSs provide water from wells, rivers and other sources.

PWS ENF: Public Water Systems Violation and Enforcement Data

Source: EPA/Office of Drinking Water

Telephone: 202-564-3750

Violation and Enforcement data for Public Water Systems from the Safe Drinking Water Information System (SDWIS) after August 1995. Prior to August 1995, the data came from the Federal Reporting Data System (FRDS).

USGS Water Wells: USGS National Water Inventory System (NWIS)

This database contains descriptive information on sites where the USGS collects or has collected data on surface water and/or groundwater. The groundwater data includes information on wells, springs, and other sources of groundwater.

STATE RECORDS

Water Well Database

Source: Department of Water Resources

Telephone: 916-651-9648

California Drinking Water Quality Database

Source: Department of Health Services

Telephone: 916-324-2319

The database includes all drinking water compliance and special studies monitoring for the state of California since 1984. It consists of over 3,200,000 individual analyses along with well and water system information.

OTHER STATE DATABASE INFORMATION

California Oil and Gas Well Locations

Source: Department of Conservation

Telephone: 916-323-1779

RADON

State Database: CA Radon

Source: Department of Health Services

Telephone: 916-324-2208

Radon Database for California

Area Radon Information

Source: USGS

Telephone: 703-356-4020

The National Radon Database has been developed by the U.S. Environmental Protection Agency (USEPA) and is a compilation of the EPA/State Residential Radon Survey and the National Residential Radon Survey. The study covers the years 1986 - 1992. Where necessary data has been supplemented by information collected at private sources such as universities and research institutions.

EPA Radon Zones

Source: EPA

Telephone: 703-356-4020

Sections 307 & 309 of IRAA directed EPA to list and identify areas of U.S. with the potential for elevated indoor radon levels.

PHYSICAL SETTING SOURCE RECORDS SEARCHED

OTHER

Airport Landing Facilities: Private and public use landing facilities
Source: Federal Aviation Administration, 800-457-6656

Epicenters: World earthquake epicenters, Richter 5 or greater
Source: Department of Commerce, National Oceanic and Atmospheric Administration

California Earthquake Fault Lines: The fault lines displayed on EDR's Topographic map are digitized quaternary fault lines, prepared in 1975 by the United State Geological Survey. Additional information (also from 1975) regarding activity at specific fault lines comes from California's Preliminary Fault Activity Map prepared by the California Division of Mines and Geology.

STREET AND ADDRESS INFORMATION

© 2007 Tele Atlas North America, Inc. All rights reserved. This material is proprietary and the subject of copyright protection and other intellectual property rights owned by or licensed to Tele Atlas North America, Inc. The use of this material is subject to the terms of a license agreement. You will be held liable for any unauthorized copying or disclosure of this material.

APPENDIX F



**Analytical
Environmental
Services**

August 13, 2007

**RE: Phase I Environmental Site Assessment for the approximately 429.5-acre
Burnett Property (Subject Property) located in Brooks California, 95606**

You have been identified as the representative and/or the legal owner of the property known as the Burnet Property (Subject Property) located off State Route 16, Brooks, CA. Assessor Parcel Numbers of the Subject Property are 048-230-01-1 (316.41-acres) and 047-020-01-1 (113.09).

Please complete the questionnaire below with regard to the indicated property. You are being asked to provide this information and insight to assist in the preparation of an environmental site assessment for this property. Please provide as much information as you can to assist in this effort and feel free to attach extra sheets/reports if the space provided is insufficient.

Please fax/sent the completed form to:

Analytical Environmental Services
Attn: Pete Connelly
1801 7th Street, Suite 100
Sacramento, CA 95814

Telephone (916) 447-3479
Fax (916) 447-1665

Thank you for your help and cooperation.

Pete Connelly, Associate

ENVIRONMENTAL QUESTIONNAIRE

Property Address: _____

Assessors Parcel Number _____

Question	Answer	Responses to “Yes” Questions
1. Is the property or any adjoining property currently used for industrial purposes?	Property: NO UNK YES Adjoining: NO UNK YES	
2. To the best of your knowledge, has the property or any adjoining property been used for industrial purposes in the past?	Property: NO UNK YES Adjoining: NO UNK YES	
3. Is the property or any adjoining property used as a gasoline station, motor repair facility, commercial printing facility, dry cleaners, photo developing laboratory, junkyard or landfill, or as a waste treatment, storage, disposal, processing, or recycling facility?	Property: NO UNK YES Adjoining: NO UNK YES	
4. To the best of your knowledge, has the property or any adjoining property been used as a gasoline station, motor repair facility, commercial printing facility, dry cleaners, photo developing laboratory, junkyard or landfill, or as a waste treatment, storage, disposal, processing, or recycling facility?	Property: NO UNK YES Adjoining: NO UNK YES	
5. Has fill dirt been brought onto the property that originated from a contaminated site or that is of an unknown origin?	NO UNK YES	

ENVIRONMENTAL QUESTIONNAIRE

<p>6. Are there currently, or to the best of your knowledge have there been previously, any damaged or discarded automotive or industrial batteries, or pesticides, paints, or other chemicals in individual containers of greater than five gallons (19 liters) in the aggregate, stored on or used at the property or at the facility?</p>	<p>New?: NO UNK YES Past?: NO UNK YES</p>	
<p>7. Are there currently, or to the best of your knowledge have there been previously, any industrial drums (typically 55 gallon [208 liters]) or sacks of chemicals located on the property or at the facility?</p>	<p>New?: NO UNK YES Past?: NO UNK YES</p>	
<p>8. Are there currently, or to the best of your knowledge have there been previously, any pits, ponds, or lagoons located on the property in connection with waste treatment or waste disposal?</p>	<p>New?: NO UNK YES Past?: NO UNK YES</p>	
<p>9. Is there currently, or to the best of your knowledge has there been previously, any areas of stained soil on the property?</p>	<p>New?: NO UNK YES Past?: NO UNK YES</p>	
<p>10. Are there currently, or to the best of your knowledge have there been previously, any registered or unregistered storage tanks (above or underground) located on the property?</p>	<p>New?: NO UNK YES Past?: NO UNK YES</p>	

ENVIRONMENTAL QUESTIONNAIRE

<p>11. Are there currently, or to the best of your knowledge have there been previously, any vent pipes, fill pipes, or access ways indicating a fill pipe protruding from the ground on the property or adjacent to any structure located on the property?</p>	<p>New?: NO UNK YES Past?: NO UNK YES</p>	
<p>12. Are there currently, or to the best of your knowledge have there been previously, any flooring, drains, or walls located within the facility that are stained by substances other than water or are emitting foul odors?</p>	<p>New?: NO UNK YES Past?: NO UNK YES</p>	
<p>13. If the property is served by a private well or non-public water system, have contaminants been identified in the well or system that exceed guidelines applicable to the water system or has the well been designated as contaminated by any government environment/health agency?</p>	<p>NO UNK YES</p>	
<p>14. Does the owner or occupant of the property have any knowledge of environmental liens or governmental notification relating to past or recurrent violations of environmental laws with respect to the property or any facility located on the property?</p>	<p>NO UNK YES</p>	

ENVIRONMENTAL QUESTIONNAIRE

<p>15. Has the owner or occupant of the property been informed of the past or current existence of hazardous substances or petroleum products or environmental violations with respect to the property or any facility located on the property?</p>	<p style="text-align: center;">NO UNK YES</p>	
<p>16. Does the owner or occupant of the property have any knowledge of any environmental site assessment of the property or facility that indicated the presence of hazardous substances or petroleum products on, or contamination of, the property or recommended further assessment of the property?</p>	<p style="text-align: center;">NO UNK YES</p>	
<p>17. Does the owner or occupant of the property know of any past, threatened, or pending lawsuits or administrative proceedings concerning a release or threatened release of any hazardous substance or petroleum products involving the property by any owner or occupant of the property?</p>	<p style="text-align: center;">NO UNK YES</p>	
<p>18. Does the property discharge waste water on or adjacent to the property other than storm water into a sanitary sewer system?</p>	<p style="text-align: center;">NO UNK YES</p>	

ENVIRONMENTAL QUESTIONNAIRE

19. To the best of your knowledge, have any hazardous substances or petroleum products, unidentified waste materials, tires, automotive or industrial batteries or any other waste materials been dumped above grade, buried, and/or burned on the property?	NO UNK YES	
20. Is there a transformer, capacitor, or any hydraulic equipment for which there are any records indicating the presence of PCBs?	NO UNK YES	

21. How do you currently use the property and how have you used the property in the past (please be specific).

22. What is your understanding of how the property was used before your ownership/occupancy?

ENVIRONMENTAL QUESTIONNAIRE

I hereby certify that to the best of my knowledge all of the information provided in this environmental questionnaire is true and correct.

Signature: _____

Print Name/Address: _____

Phone: _____

Date complete: _____

Relation to property: owner _____ operator _____ manager _____ tenant _____

APPENDIX G



ANALYTICAL ENVIRONMENTAL SERVICES

DAVID ZWEIG, P.E.

Principal Engineer

David Zweig, a Civil Engineer and graduate from UC Berkley, has 15 years experience in Environmental Impact Reporting, Phase I and Phase II Site Assessments, Water Permitting and Regulatory Compliance, and Project Management. Prior to forming AES, Mr. Zweig was the Sacramento Office Manager for Environmental Science Associates. He led ESA's Engineering group in the areas of environmental analysis; hazardous materials; water project permitting and regulatory compliance; water quality studies, water rights; and public infrastructure project coordination. Mr. Zweig has provided technical oversight and completed numerous Phase I and Phase II hazardous materials investigations for public agencies and private parties throughout California and the U.S.

REGISTRATION AND LICENSES

California Professional Engineer
Washington Professional Engineer
California Department of Health Services Water Treatment Plant Operator

EDUCATION

University of California, Berkeley
Bachelor of Science in Civil Engineering Degree

REPRESENTATIVE PROJECTS

- **Defense Distribution Region West Sharpe Depot Effluent and Receiving Water Quality Assessment, Lathrop, California.** Under contract to the US Army Corps of Engineers, prepared an ERWQA for the depot's wastewater treatment plant effluent discharge. Effluent is treated at a secondary facility on-site, and discharged into an irrigation ditch that is tributary to French Camp Slough. Water quality concerns associated with the implementation of the Inland Surface Water Plan prompted the Regional Water Quality Control Board to require an ERWQA as a condition in the plant's Waste Discharge Requirements. Based on a limited number of lab tests, a work plan was prepared for the ERWQA to assess the impact of continued effluent discharges on the receiving water and possibly lead to treatment process and/or operational modifications.
- **Sacramento Municipal Utilities District Phase I and II Environmental Assessments.** Performed Phase I and Phase II environmental site assessments on two cogeneration plant sites. The assessments consisted of records searches, interviews with representatives from regulatory agencies, field reconnaissance, sampling of surface soils, laboratory testing, and analysis of data. The assessments resulted in recommendations regarding the need for additional subsurface investigations and the risks associated with disposing of soil from the sites.

- **City of Willits Sanitary Survey, Mendocino County.** Managed the preparation of a watershed sanitary survey for the City Water Department for submission to the Department of Health Services to comply with the California Surface Water Treatment Regulation. In accordance with AWWA guidelines, the survey identifies potential contaminant sources within the watershed, and suggests methods for effectively managing the watershed. Potential contaminant sources within the 3,200-acre watershed include septic systems, mining, and a police shooting range.
- **Carmichael Water District Bajamont Way Phase I Environmental Site Assessment and Disposal Area Preliminary Assessment.** Performed a Phase 1 environmental assessment on the District's Corporation Yard site. The assessment consisted of a records search, interviews with representatives from regulatory agencies, field reconnaissance, sampling of surface soils, laboratory testing, and analysis of data. The assessment resulted in recommendations regarding the need for additional subsurface investigations and the risks associated with disposing of soil from the site. A preliminary assessment of a spoils disposal area at the site was also performed.
- **City of San Leandro Groundwater Monitoring Program.** Developed and implemented a groundwater monitoring program for the City's Dredged Material Management Site, adjacent to San Francisco Bay. The site is used to dewater dredged material from the City's marina prior to land disposal. As a condition of the City's NPDES permit, ESA developed and implemented a groundwater investigation that included the installation and quarterly sampling of six monitoring wells. Four quarterly reports were prepared and submitted to the Regional Water Quality Control Board.
- **Auto Park Treatment Tank Relocation Engineering, Environmental Review, and Land Acquisition.** Relocated Calgon activated carbon adsorption system, consisting of two tanks each with 20,000 pounds of granular activated carbon. Project included installing water and sewer pipelines, booster pump station, and electronic controls, so as to allow continued use of a 1,000+ gpm well. The treatment system had been temporarily sited as an emergency measure to treat PCE contamination discovered in water from an existing well. Community concerns about visual impacts necessitated relocation.
- **Strasbaugh Well Nitrate Treatment Engineering Studies.** Studied the feasibility of providing nitrate removal for a contaminated groundwater source. Proven groundwater supplies were unusable because of nitrate contamination in the area. The contamination was the result of decades of intensive agricultural activity. An ion exchange process designed to remove nitrates from well water, and supporting infrastructure, was evaluated.

- **American I Cogeneration Facility Spill Prevention Control and Countermeasure Plan.** In cooperation with Sage Environmental, prepared a SPCCP for a cogeneration facility in King City. The American I facility uses a gas turbine cogeneration unit to generate electricity and provide steam and hot water to a neighboring food processing plant. Because of the large quantities of fuels and other chemicals stored at the facility, a SPCCP was required by the Regional Water Quality Control Board (RWQCB). In requiring the SPCCP, the RWQCB was implementing the regulations contained in Title 40 of the Code of Federal Regulations, Part 112. The SPCCP consists of an inventory of storage tanks and containment systems at the facility and recommendations to prevent hazardous materials from being released into nearby surface waters.
- **Defense Distribution Region West Sharpe Depot Storm Water Pollution Prevention Plan, Lathrop, California.** Under contract to the US Army Corps of Engineers, prepared a SWPPP for the 300 acre Sharpe Depot. The depot receives, warehouses, and ships out military supplies and equipment. Shipments of bulk chemicals, mechanical parts, weapons, ammunition, and supplies arrive at the depot by air, rail, and truck. Previous spills at the depot have caused groundwater contamination and required remedial actions. To comply with Regional Water Quality Control Board NPDES permit requirements, a SWPPP was prepared that inventoried possible sources of stormwater pollution, and recommended measures to prevent those pollutants from entering storm water.

**PROFESSIONAL
AFFILIATIONS**

Association of California Water Agencies
American Water Works Association
American Society of Civil Engineers
California Water Reuse Association
State Water Resources Control Board Inland Surface Water Plan Task Force, 1994-1995
Sacramento Metropolitan Water Authority Board of Directors, 1995-1996
Citrus Heights Water District Board of Directors, 1994-1997
Pismo Beach Public Works Commission, Vice President, 1992-93



ANALYTICAL ENVIRONMENTAL SERVICES

PETER J. CONNELLY, REA I (#30018)

Environmental Scientist

Mr. Connelly is an environmental scientist with experience in ecological and human health risk assessment and numerous Phase I Environmental Site Assessments (ESAs). Mr Connelly also has over five years experience in conducting pollution characterization and Phase I ESAs. He has professional level experience in site assessments for the purposes of conducting screening level ecological and human health risk assessments and groundwater quality assessments. Additionally, Pete has experience in preparing Phase I ESAs using the American Society of Testing Materials (ASTM) Standard Practice E1527-00 and ASTM Standard 1527-05. Mr Connelly also has experience in writing sampling and analysis plans (SAPs), storm water pollution prevention plans (SWPPPs), and conducting groundwater and surface water monitoring. As an AES associate, Mr. Connelly has prepared numerous CEQA and NEPA documents, Phase I ESAs, SAPs, and SWPPPs for Tribal and private clients. Mr. Connelly has authored over 25 Phase I ESAs of which a partial list is provided below.

EDUCATION

University of California, Davis
BACHELOR OF SCIENCE IN ENVIRONMENTAL TOXICOLOGY (2001)

PROFESSIONAL EXPERIENCE

Phase I Environmental Site Assessment Partial List

- **Overnite Transportation: 10000 Waterman Road Phase I ESA:** The ESA involved an approximate 54.7 acre site located in Elk Grove, California. Deputy Project Manager and primary author.
- **MJL Properties: 3516 Fair Oaks Boulevard Phase I ESA.** This Phase I involved an approximate 0.36 acre parcel with a pre-existing retail commercial building located in Sacramento California. Deputy Project Manager and primary author.
- **Auburn Rancheria Parcels Phase I ESA.** The project consists of the transfer of 2.84 acres in Placer County, California from fee to trust status. The proposed use for the site includes a school and administration office space for the Tribe. Primary author for the ESA in coordination with Tribal members and governmental agencies.
- **Auburn Rancheria Phase I ESA: Sunset Athens Connector Road.** The project consists of a road right-of-way through approximately 21-acres on undeveloped land. The United Auburn Indian Community (UAIC) proposes to construct a public road, "Athens Road," to connect Athens Avenue to Sunset

Boulevard in Placer County, CA. Primary author for the ESA in coordination with Tribal members and governmental agencies.

- **Auburn Rancheria: Phase I ESA 1100-Acre Residential Site.** The project consists of the transfer from fee to trust of 1100 acres located near the town of Sheridan in Placer County, California. Primary author for the ESA in coordination with Tribal members and governmental agencies.
- **Cache Creek Casino/Capay Hills Golf Course Phase I ESA.** The project consists of the expansion of the existing gaming facility and construction of a golf course on the Rumsey Rancheria.
- **Timbisha Shoshone Phase I ESA.** The ESA was a supporting document for the transfer from fee to trust 58.08-acres located in the incorporated City of Hesperia in San Bernardino County, California. Primary author.
- **Confederated Tribes of Coos, Lower Umpqua, and Siuslaw Indians Phase I ESA.** One parcel of approximately the 98.2 ± acres in size located in Lane County Oregon. Primary author.
- **Ione Band of Miwok Indians 228.04-acres Fee to Trust Project Phase I ESA.** The ESA consisted of twelve parcels located in Amador County, California. Primary author.
- **Scotts Valley, 155 Parr Boulevard Phase I ESA:** The project consists of the transfer from fee to trust two parcels located in unincorporated Contra Costa County, immediately adjacent to the City of Richmond, California. Primary author.
- **Santa Ynez Band of Chumash Indians: Phase I ESA Parker Property.** The ESA involved an area of approximately 748-acres located in Santa Barbara County, California. Deputy project manager and primary author.
- **Santa Ynez Band of Chumash Indians: Phase I ESA Federico's Restaurant.** The ESA involved a 15,000 square foot restaurant located in Santa Barbara County, California. Deputy project manager and primary author.
- **Santa Ynez Band of Chumash Indians: Phase I ESA Royal Scandinavian Inn.** The ESA involved an approximate 79,000 square foot hotel and restaurant located in Santa Barbara County, California. Deputy Project Manager and primary author.
- **Torres Martinez Phase I ESA:** The ESA involved the assessment of an area approximately 20-acres in size to support the construction of a truck stop and gas station located on Tribal land off State Highway 86, approximately 45 miles south of Palm Springs, CA. Primary author.

- **North Fork Rancheria Phase I ESA:** The ESA involved the assessment of the North Fork Rancheria, an area approximately 80-acres in size located approximately 10 miles south of the City of Oakhurst, in an unincorporated area of Madera County, CA. Primary author.
- **North Fork Casino Phase I ESA:** This ESA involved the assessment of 305 acres of agricultural land with associated residence, barns and outbuildings located in Madera County, approximately 25 miles north of the City of Fresno, CA. Primary author.
- **L Street Phase I ESA.** This ESA involved an approximate 0.22 acre parcel with a pre-existing 8,800 square foot commercial building with dental office located in Sacramento, California. Deputy project manager and primary author.
- **2000 O Street Phase I ESA.** This ESA involved three parcels of which one had an approximate 28,500 square foot medical and commercial building located in Sacramento, California. Deputy project manager and primary author.
- **Fearrian Property Phase I ESA.** This ESA involved the assessment of approximately 125 acres of pasture and wooded riparian area located in Humboldt County, California. Pre-existing on the Subject Property was a residence, outbuildings, barn and corral area. Deputy project manager and primary author.
- **Lytton Windsor Property Phase I ESA.** This ESA involved the assessment of approximately 50.46 acres of undeveloped wooded land located on outside the town of Windsor in Sonoma County, California. Deputy project manager and primary author.
- **Sonoma Land Acquisition Phase I ESA.** This ESA involved the assessment of approximately 5.0 acres of vacant agricultural land approximately 3.5 miles south of the City of Santa Rosa, CA. Deputy project manager and primary author.
- **Elden Property Phase I ESA.** The assessment covered approximately 215 acres of vacant land located in Brooks, CA. Deputy project manager and primary author.
- **Sugarloaf Ranch Phase I ESA.** This Phase I covered five legal parcels totaling approximately 836 acres of rural residential, native and non-native grassland, steep oak savannah, and riparian areas adjacent to Cache Creek. The Subject Property is located outside Brooks, CA approximately ten miles west of the City of Woodland, CA.



PHASE I ENVIRONMENTAL SITE ASSESSMENT

FARNHAM PROPERTY

JUNE 2008

Prepared For:
The Rumsey Band of Wintun Indians
P.O. Box 18
Brooks, CA 95606

Prepared by:

AES

Analytical Environmental Services
1801 7th Street, Suite 100
Sacramento, CA 95811

PHASE I ENVIRONMENTAL SITE ASSESSMENT

FARNHAM PROPERTY

JUNE 2008

Prepared For:
The Rumsey Band of Wintun Indians
P.O. Box 18
Brooks, CA 95606

Prepared by:

AES

Analytical Environmental Services
1801 7th Street, Suite 100
Sacramento, CA 95811

TABLE OF CONTENTS

FARNHAM PROPERTY

PHASE I ENVIRONMENTAL SITE ASSESSMENT

1.0	INTRODUCTION.....	1-1
1.1	Purpose	1-1
1.2	Recognized Environmental Conditions.....	1-1
1.3	Limitations and Exceptions	1-3
1.4	Methodology	1-3
	1.4.1 Historical Review	1-3
	1.4.2 Databases Searches.....	1-3
	1.4.3 Site Reconnaissance	1-4
1.5	Deviations and Data Gaps	1-4
1.6	Credentials.....	1-4
2.0	SITE DESCRIPTION	2-1
2.1	Location and Legal Description	2-1
2.2	Site and Vicinity Characteristics	2-1
2.3	Hydrology.....	2-4
2.4	Geology and Soil.....	2-4
2.5	Current Uses of the Subject Properties.....	2-4
2.6	Historical Uses of the Subject Property.....	2-4
2.7	Aerial Photographs	2-5
2.8	Sanborn Fire Insurance Maps.....	2-5
3.0	SITE RECONNAISSANCE AND INTERVIEWS	3-1
3.1	Objective	3-1
3.2	Site Reconnaissance Findings	3-1
3.3	Interviews and Questionnaire	3-3
4.0	RECORDS REVIEW	4-1
4.1	Database Search	4-1
4.2	Hazardous Material Involvement	4-1
	4.2.1 Subject Property	4-3
	4.2.2 Adjacent Properties	4-3
5.0	FINDINGS AND CONCLUSIONS	5-1
6.0	REPORT AUTHORS/REFERENCES	6-1

LIST OF TABLES

Table 1	EDR Summary of Agency Databases	4-2
---------	---------------------------------------	-----

LIST OF FIGURES

Figure 1	Regional Location Map.....	1-2
Figure 2	Site and Vicinity Map	2-2
Figure 3	2006 Aerial Photograph	2-3
Figure 4	Site Photographs	3-3
Figure 5	Site Photographs	3-4
Figure 6	Site Photographs	3-5

APPENDICES

APPENDIX A	Historical Aerial Photographs
APPENDIX B	Historical Topographic Maps
APPENDIX C	Environmental Data Resources (EDR) Sanborn Map No Coverage Document
APPENDIX D	EDR Database Report
APPENDIX E	Property Owner and User Questionnaire
APPENDIX F	Resumes

SECTION 1.0

INTRODUCTION

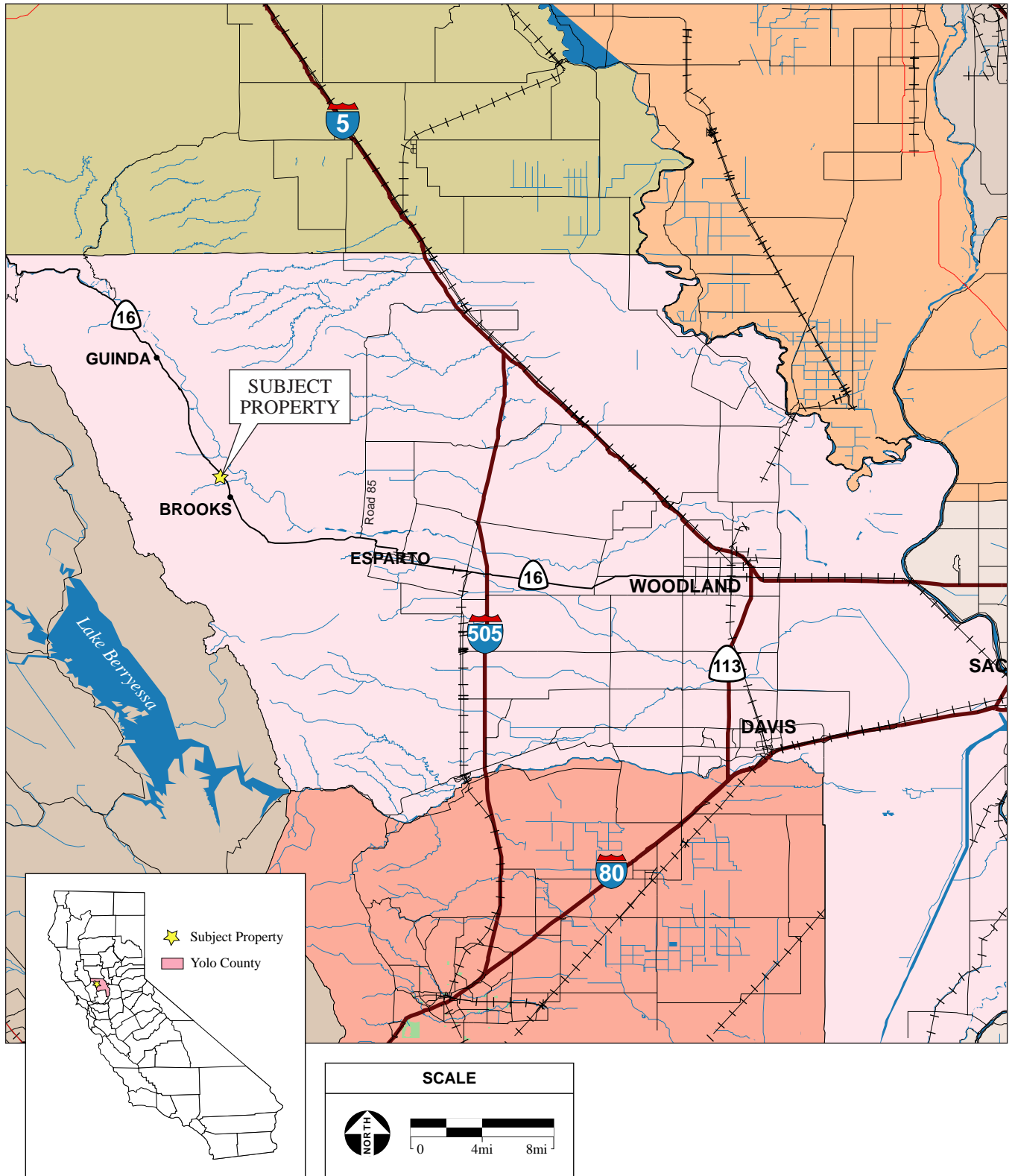
1.1 PURPOSE

Analytical Environmental Services (AES) has prepared this Environmental Site Assessment (ESA) in conformance with American Society for Testing and Materials (ASTM) Standard Practice E 1527-05, which specifies the appropriate inquiry requirement for the innocent landowner defense under CERCLA. This ESA encompasses one legal parcel with a total area of approximately 161.15 acres located in the County of Yolo, California (**Figure 1**). As such the use of the term “Subject Property” refers to the entire 161.15-acres unless otherwise stated. The purpose of this ESA is to identify Recognized Environmental Conditions that may affect future uses of the Subject Property.

This ESA covers the Subject Property, adjacent areas, and surrounding known sources of contamination, up to 1.5 miles from a point roughly equivalent to the middle of the Subject Property. Site reconnaissance inspections of the Subject Property and adjacent properties were performed and relevant database listings of hazardous sites, waste generators, and underground storage tanks were reviewed (EDR, 2008). AES also reviewed historical aerial photographs for the Subject Property. Years available for review were 1957, 1969, 1974, 1982, 1993, 1998, 2005, and 2007 (**Figure 3**).

1.2 RECOGNIZED ENVIRONMENTAL CONDITIONS

The term Recognized Environmental Condition (REC) refers to the presence or likely presence of any hazardous substances or petroleum products on a property under conditions that indicate an existing release, a past release, or a material threat of release of any hazardous substances or petroleum products into structures on the property or into the ground, groundwater, or surface water of the property. The term includes hazardous substances or petroleum products even under conditions in compliance with laws. The term is not intended to include *de minimis* conditions that generally do not present a material risk of harm to public health or the environment and that generally would not be the subject of an enforcement action if brought to the attention of appropriate governmental agencies. Additionally, the term historical REC refers to an environmental condition associated with the Subject Property, including a past release of any hazardous substance or petroleum product, which in the past would have been considered a REC,



SOURCE: ESRI Data; AES, 2008

Farnham Property Phase I ESA / 207519 ■

Figure 1
Regional Location

however such condition has since been remediated. Historical RECs will therefore be included in this Phase I ESA (ASTM 2005).

1.3 LIMITATIONS AND EXCEPTIONS

No ESA can completely eliminate uncertainty regarding the potential for RECs in connection with a property. Conformance of this assessment with ASTM Standard Practice E 1527-05 will reduce, but not eliminate, uncertainty regarding the potential for RECs in connection with the Subject Property. While AES has made every effort to discover and interpret available historical and current information on the property within the time available, the possibility for undiscovered contamination to be present remains. AES's report is a best-effort collection and interpretation of available information consistent with industry standards for the completion of Phase I ESAs.

This ESA is based on a site reconnaissance of the Subject Property, searches of government hazardous materials databases, and interviews with the current property owners. Physical testing of soil or groundwater was not within the scope of this assessment. Asbestos containing building materials (ACM) and lead-based paint surveys were not included. Information was obtained for this ESA to comply with ASTM guidelines.

1.4 METHODOLOGY

A variety of data sources were consulted in completing this ESA. The following sub-sections describe the methods used and the data sources consulted to accomplish each task.

1.4.1 HISTORICAL REVIEW

Previous land uses and history of the Subject Property was researched in an effort to identify RECs at or near the Subject Property. Historical aerial photographs (**Appendix B**) and topographic maps (**Appendix C**) from different decades were examined for the presence of aboveground storage tanks, industrial buildings, gas station canopies and/or pump islands, as well as other indications of bulk hazardous material storage within the study area. Sanborn Fire Insurance Maps document historical property use through abbreviations and map symbols that identify commercial, industrial, residential and other land uses (**Appendix D**).

1.4.2 DATABASE SEARCHES

Database searches were made for records of known storage tank sites and known sites of hazardous materials generation, storage or contamination. Available information from federal, state, and local agency lists of: (a) known or potential hazardous waste sites and landfills; (b) sites currently under investigation for environmental violations; (c) sites which manufacture, generate, use, store, and/or dispose of hazardous materials or hazardous wastes; (d) sites which have

underground storage tanks (USTs); and (e) sites with recorded violations of regulations concerning USTs and hazardous materials/hazardous wastes. The database search is intended to identify facilities that may have the potential to impact surface and subsurface conditions on the Subject Property. A full listing of sites within the vicinity of the Subject Property is provided in **Appendix E**.

1.4.3 SITE RECONNAISSANCE

Pete Connelly from AES conducted a reconnaissance inspection of the Subject Property and adjacent properties on June 22, 2007. The purpose of the site reconnaissance is to examine for obvious physical indications of improper hazardous substance or petrochemical disposal such as stained soil or asphalt, stressed vegetation, sumps, partially buried drums, bulk underground fuel storage tanks, and other obvious signs of hazardous materials involvement. In addition, adjacent properties were visually inspected to the extent possible without trespassing on private property to determine if current land uses would affect the planned uses of Subject Property.

1.5 DEVIATIONS AND DATA GAPS

ASTM Standard E 1527-05 requires any significant data gaps, deviations and deletions from the ASTM Standard to be identified and commented on in the Phase I. A significant data gap would be one that affected the ability to identify a REC on the Subject Property or adjacent properties.

Sanborn maps were not available for the Subject Property. There were no problems identifying past uses of the Subject Property; therefore the lack of Sanborn Maps is not considered a significant data gap for this ESA. Information on agricultural chemicals that have been applied on the Subject Property was not available from the property owner or other sources. The Subject Property owner currently leases the land to two farmers, one of which was in the process of harvesting alfalfa during the site visit. The farmers do not mix or store bulk quantities of chemicals or petroleum products on the Subject Property. The lack of information regarding agricultural chemicals applied on the Subject Property is not considered a significant data gap in this Phase I ESA because it is assumed all agricultural chemicals are applied in compliance with applicable regulations. Although detectable levels of agricultural chemicals within Subject Property soils are possible, it is unlikely the levels would pose an immediate health concern that requires remedial action. The application of agricultural chemicals within applicable local, state, and federal regulations is not considered a REC unless the use of such chemicals is excessive. This data gap is not significant and did not affect AES's ability to perform this Phase I ESA within the scope and limitations of the ASTM Standard Practice E 1527-05. Based on observations during the site reconnaissance visit and an interview with the property owner, there are no indications that current and/or past agricultural practices have significantly affected the environmental quality of the Subject Property.

SECTION 2.0

SITE DESCRIPTION

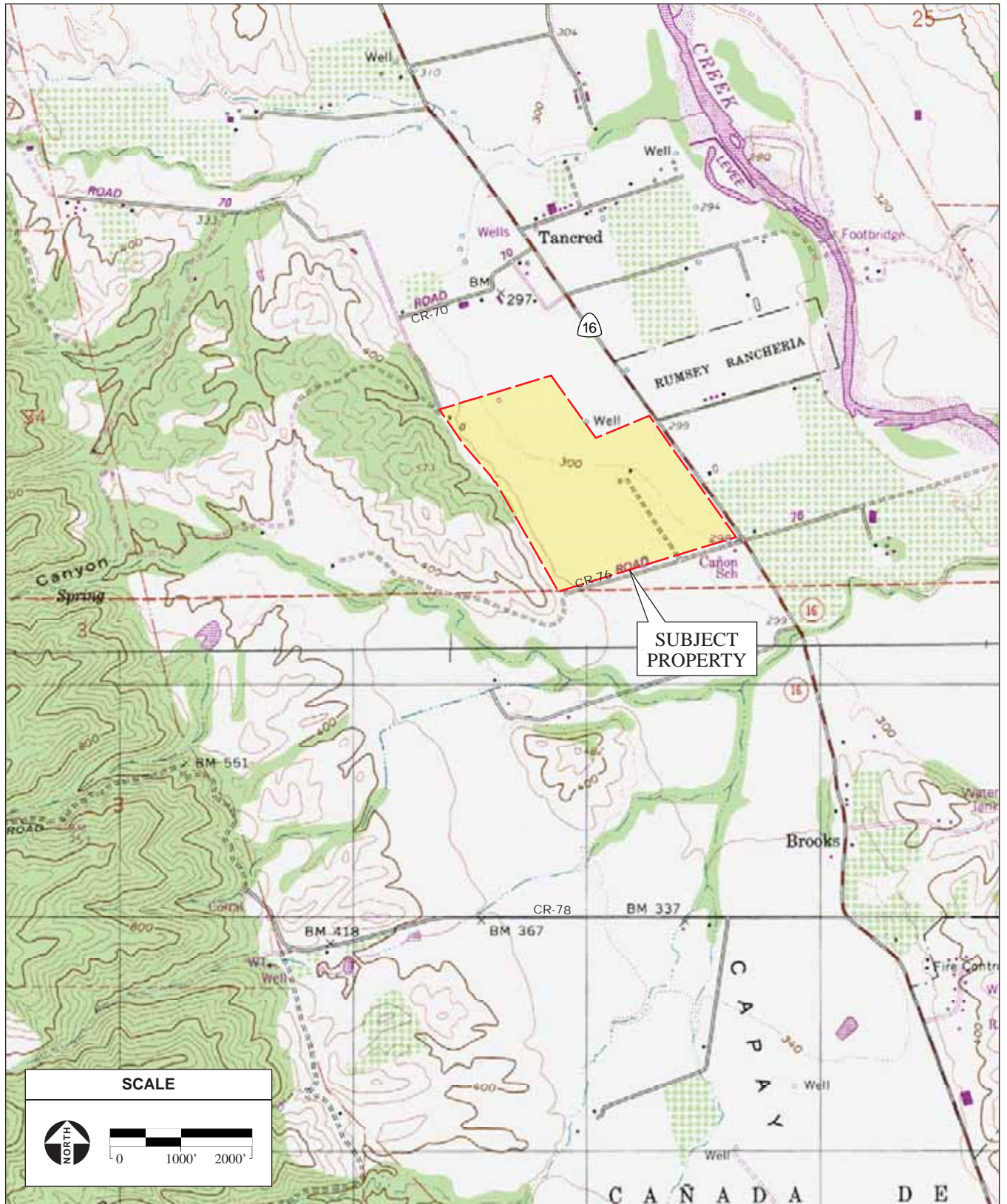
2.1 LOCATION AND LEGAL DESCRIPTION

The Subject Property is located at 18085 County Road 70, off State Route 16 (SR-16) approximately 20 miles northwest of the City of Woodland in an unincorporated area of Yolo County (**Figures 2 and 3**). The Subject Property comprises one legal parcel totaling approximately 161.15-acres. The Yolo County assessors' parcel number (APN) for the Subject Property is 060-020-200.

2.2 SITE AND VICINITY CHARACTERISTICS

The Subject Property, also known as the Farnham Property, is an agricultural rural residential parcel located on the western portion of the Capay Valley of Yolo County. Access to the Subject Property is off State Route 16 (SR-16) and County Road 76 (CR-76). The primary entrance to the Subject Property is along the southern portion of the property off CR-76. Elevation at the entrance to the Subject Property is approximately 300 feet above mean sea level (msl). Most of the property is relatively flat with the exception of a slight elevation change along the western border. The property transitions from flat agricultural fields in the eastern and central portions into a gently sloping hillside along the western border of the Subject Property.

The Subject Property is comprised of one legal parcel, and is further subdivided into grazing areas and irrigated growing fields. Several open irrigation ditches encompass the growing fields and barbed wire fencing delineates the grazing fields along the northern and western most parcels. A house, detached garage, barn and corral area are located in the central portion of the Subject Property. The approximately 800 square foot (sq/ft) ranch home is located in the central portion of the Subject Property. Next to the house is an approximate 200 sq/ft detached garage, barn and corral area. The garage and barn are used by the property owner to store various personal items including power tools, hand tools, household paints, furniture, antiques, etc. The house is constructed of wood siding, metal roof, and concrete slab foundation. The house is equipped with a 500-gallon propane tank, septic system, and domestic well. In addition to the domestic well that serves the residence, a second domestic well is located along the northern border of the Subject Property. This second well is used for watering livestock.



SOURCE: "Guinda, CA" USGS 7.5 Minute Topographic Quadrangle, Unsectioned Area of Canada de Capay on Guinda, T11N, R3W, Mt. Diablo Baseline & Meridian; Yolo County GIS, 2/26/2007; AES 2008

Farnham Property Phase I ESA / 207519 ■

Figure 2
Site and Vicinity



Figure 3
Aerial Photograph

In addition to the primary features described above, a barn, corral area, and remains of a small, approximately 600 square foot residence are located along in the northwest corner of the Subject Property. The contents of the residence were not fully inventoried as the physical condition of the structure presents a safety hazard. Property conditions during the site reconnaissance visit are documented in **Section 3.0** of this Phase I ESA.

2.3 HYDROLOGY

Several open irrigation ditches run through the Subject Property. The ditches receive irrigation water from the agricultural well located in the central portion of the Subject Property. The wells are approximately 60-80 feet below ground surface (Farnham, 2008). Stormwater runoff from the Subject Property is minimal as most of the site is flat.

2.4 GEOLOGY AND SOIL

The rock stratographic unit of the Subject Property is from the Cenozoic era of the Tertiary system. The most prevalent soil type is Tehema Loam, which is most prevalent on alluvial fans of 0 to 2 percent slopes. Tehema Loam is a Class C well drained soil. The second most prevalent soil type is Clear Lake clay which is a Class D soil poorly drained soil. The third most prevalent soil type is Balcom Silty Clay Loam, which is most prevalent along slopes of 15 to 30 percent. Balcom Silty Clay Loam occurs mostly on hills and is a Class B well drained soil. Silty Clay Loams are sediments that were deposited in coastal marine basins and subsequently uplifted by tectonic action related to subduction zone faulting.

2.5 CURRENT USES OF THE SUBJECT PROPERTY

Pete Connelly from AES performed a site reconnaissance survey of the Subject Property on May 20, 2008. Current uses of the Subject Property are rural residential and agriculture. As stated above, approximately 110 acres of the Subject Property are irrigated farmland. Most of the Subject Property was arranged into three distinct growing fields. These fields were plowed into crop furrows and were being used for growing alfalfa during the May 2008 site visit. The property owner leases the fields to farmers who actively farm the site. Approximately 50 acres of the Subject Property is used for grazing. These grazing areas are located along the western portions of the Subject Property.

2.6 HISTORICAL USES OF THE SUBJECT PROPERTY

A review of historical aerials shows crops being grown on portions of the Subject Property in 1957. The Subject Property has historically been used for agriculture or cattle grazing. The possibility exists that chemical fertilizers and pesticides would be detectable in the Subject Property soils or other environmental media on the site. However, unless the use of chemical

fertilizers is excessive, it is not likely that the detectable levels of such fertilizers and chemicals would pose an unacceptable environmental risk. There are no records that indicate bulk storage of agricultural chemicals or excessive application of such chemicals on the Subject Property.

2.7 AERIAL PHOTOGRAPHS

Historical aerial photographs (**Appendix B**) and topographic maps (**Appendix C**) were reviewed for the Subject Property. Years available for review were 1957 (1"=555'), 1969 (1"=666'), 1974 (1"=666'), 1982 (1"=690'), 1993 (1"=666'), 1998 (1"=666'), 2005 (1"=484'), and 2007 (1"=1200'). The 2007 aerial photograph is presented as **Figure 3**. Aerial photographs were of varying scale and clarity. Historical aerial images offer detailed review of previous land uses on the Subject Property and adjacent properties.

1957 and 1969

The Subject Property is agricultural land as depicted in the 1957 and 1969 aerial photographs with the exception of several barns and outbuildings. Two large buildings that appear to be a residential structure and barn are present in the central portion of the Subject Property. A small area of disturbance is visible in areas adjacent to these buildings. These buildings are located off a dirt road with a north-south alignment. A series of several smaller outbuildings are visible next to the primary residence and barn. A second barn and out building are present along the northwest corner. The structures located on the Subject Property also appear on the 1959 topographic mp. Most of the Subject Property is being used for agriculture as the surface has been plowed into crop furrows. Several access roads are visible that cross the Subject Property.

1974 and 1982

The 1974 and 1982 aerial photos show the Subject Property as an agricultural property. The barns and outbuildings present in the previous photos are also visible in this photo. These buildings include a residential structure and associated barn and outbuilding located in the central portion of the Subject Property. Additionally, a barn and small residence are present on the northwest corner of the Subject Property.

1993, 1998, 2005, and 2007

The 1993 aerial photo has poor resolution and individual structures are slightly visible. Land use has not changed in these photos. The existing access road that crosses the Subject Property is visible in this photo. The existing buildings are visible in the 1998 and 2007 photos. There are no signs of gross contamination on the Subject Property. Adjacent properties and outlying areas are either rural residential, vacant land, or agricultural.

2.8 SANBORN FIRE INSURANCE MAPS

Sanborn Fire Insurance Maps do not provide coverage of the Subject Property. The no coverage documentation is provided in **Appendix D**.

SECTION 3.0

SITE RECONNAISSANCE AND INTERVIEWS

3.1 OBJECTIVE

The objective of the site reconnaissance is to identify current or historic hazardous materials involvement on the Subject Property or in the vicinity of the Subject Property. Hazardous materials involvement or signature environmental conditions include the presence or likely presence of any hazardous materials or petroleum products that indicate an existing release, past release, or a threat of release into any structure on the property, soil, or groundwater. Signs of possible hazardous materials involvement would include any indications of underground storage tanks existing on the Subject Property, stained soils and/or unusual odors originating from the Subject Property, indications of an excavation or removal of soils, including patched asphalt and large debris piles, and other obvious signs of hazardous materials involvement.

Interviews included contacting individuals familiar with the Subject Property that are knowledgeable of historic and existing conditions relative to hazardous materials.

3.2 SITE RECONNAISSANCE FINDINGS

Pete Connelly from AES conducted a site reconnaissance of the Subject Property on May 20, 2008. Adjacent properties were observed to the extent possible without trespassing. **Figures 4 through 6** shows site conditions at the time of the site visit.

- The Subject Property is located off State Route 16. Access to the Subject Property is via an unpaved road located off County Road 76 (**Photo 1**).
- The Subject Property comprises approximately 161.15-acres of irrigated farmland including approximately 30-acres of undeveloped grassland and oak woodland along the western border. Most of the Subject Property is flat farmland with the exception of an oak woodland along the western border (**Photos 2 through 6**).
- An approximately 800-square foot ranch home, barn and corral area, and detached garage are present in the central portion of the Subject Property. This home is wood frame



PHOTO 1: Entrance to the Subject Property on County Road 76



PHOTO 2: Southeast corner of the Subject Property at the intersection of SR 16 and CR 76



PHOTO 3: Southeast corner of the Subject Property



PHOTO 4: Overview of the northern portion of the Subject Property



PHOTO 5: Northeast corner of the Subject Property on SR 16



PHOTO 6: Riparian area along the western border of the Subject Property



POTO 7: Ranch home



POTO 8: Detached garage



POTO 9: Barn storage area



POTO 10: Cluttered interior of the garage area



POTO 11: Cluttered interior of the barn



POTO 12: Out of agricultural well located on the Subject Property



P OTO 13: Bar a orral area lo ate o the orth e t
or er o the S b e t Propert



P OTO 14: Re i e tial tr t re i extre e i repair



P OTO 1 : Po er pole a a o iate tra or er



P OTO 16: Propa e ta lo ate o the S b e t Propert

construction and comprised of a sheet metal roof and concrete slab foundation. The attached garage and barn are constructed of a wood frame and sheet metal roof (**Photos 7 through 9**).

- No regulated quantities of hazardous materials, bulk chemicals, or fertilizers were noted in the garage or barn areas. The property owner uses the garage and barn to store various items including tools and personal belongings. Items noted were a boat, horse trailer, hand and power tools, nonhazardous metal debris, antiques, and other items that are considered nonhazardous in nature. Two plastic gasoline containers (one and two gallons in size) and several five gallon buckets of hydraulic fluid and furniture varnish were also noted (**Photos 10 and 11**).
- Two agricultural wells and two domestic wells are present on the Subject Property. One of the domestic wells is used primarily for watering cattle that would graze in the western portion of the Subject Property (**Photo 12**).
- A barn, corral areas, and a small residential structure are located on the northwest corner of the Subject Property, next to the area shown in **Photo 6**. The residential structure is in extreme disrepair and appeared to contain household debris of a non hazardous nature (**Photos 13 and 14**).
- Power lines cross and two pole mounted transformers are present on the Subject Property in a general east to west direction. The power lines originate along SR-16 and connect to the residence shown in **Photo 7**. The power lines run towards the northwest corner of the Subject Property connecting to a power meter located along the northwest corner of the Subject Property. There are two pole mounted transformers associated with the power lines; one transformer is located next to the residence in the central portion of the Subject Property, while the second transformer is located in the northwest corner of the Subject Property (**Photo 15**).
- A single approximately 500-gallon propane tank is located next to the residence in the central portion of the Subject Property (**Photo 16**).

ADJACENT PROPERTIES

AES performed a survey of adjacent properties to the extent possible without trespassing. The purpose is to identify adjacent businesses and determine if current land uses would affect the planned use of the Subject Property.

- North: Rural residential and agricultural.

- South: Rural residential and agricultural
- East: Agricultural.
- West: Oak woodlands, natural grasslands, and rural residential.

3.3 INTERVIEWS AND QUESTIONNAIRES

The current property owner was interviewed during the May 20, 2008 site visit. Mr. Farnham does not actively farm the Subject Property. The agricultural fields are leased to several farmers that are using the fields to grow alfalfa. A standard property owner questionnaire was sent to the current property owner on May 9, 2008. A standard user questionnaire was also sent to the buyer's representative. These questionnaires are included as **Appendix E**.

SECTION 4.0

RECORDS REVIEW

4.1 DATABASE SEARCH

Database searches were conducted for records of known storage tank sites and known sites of hazardous materials generation, storage, and/or contamination. Databases were searched for sites and listings up to one mile from a point roughly equivalent to the center of the Subject Property. The environmental database review was accomplished by using the services of a computerized search firm *Environmental Data Resources, Inc.* (EDR). EDR uses a geographical information system to plot locations of past or previous hazardous materials involvement. AES reviewed the EDR report to determine if the Subject Property and adjacent sites are listed on regulatory agency databases. The purpose is to determine if adjacent sites will impact surface and/or subsurface conditions on the Subject Property. Included in the EDR database report is a list of “unmapped sites”. AES reviewed the list of unmapped sites for the properties that may be located within the search radius specified for each governmental database. These sites do not appear to be located within the applicable search radius of the Subject Property. The complete list of reviewed databases is provided in the EDR report, included in **Appendix E** and is summarized in **Table 1**. Information on past and/or current hazardous materials involvement involving adjacent properties is summarized in **Section 4.2.2**.

4.2 HAZARDOUS MATERIALS INVOLVEMENT

A regulatory agency database report was obtained and reviewed to identify locations of past and/or current hazardous materials involvement. Regulatory agency databases were searched for records of known storage tank sites and known sites of hazardous materials generation, storage, or contamination, or where violations pertaining to storage and/or use of hazardous materials have occurred. Databases were searched for sites and listings up to one mile from a point roughly equivalent to the center of Subject Property. Although a site may be listed within the database report, this does not mean the site is currently contaminated or will impact the environmental quality of the Subject Property. It should be noted that the database search is only as accurate as the data entered into the government agency maintained databases and the date on which those databases were last updated. Installation of underground storage tanks or hazardous material releases, if not reported to the appropriate agency, would not be listed on any of the databases searched.

TABLE 1
ENVIRONMENTAL DATA RESOURCES (EDR)
SUMMARY OF AGENCY DATABASES

Agency Database	Survey Distance	Sites Identified
Federal Superfund Liens (NPL ¹ RECOVERY)	1.5 miles	0
Hazardous Materials Information Reporting System (HMIRS)	1.5 miles	0
U.S. EPA Emergency Response Notification System (ERNS) List	0.5 miles	0
U.S. EPA RCRA Registered Large and Small Generators of Hazardous Waste (RCRIS-LQG and RCRIS-SQG)	0.75 miles	0
Brownfields Sites (US BROWNFIELDS)	1.0 miles	0
U.S. Engineering Controls ²	1.0 miles	0
U.S. Institutional Controls ³	1.0 miles	0
Department of Defense Sites (DOD)	1.5 miles	0
Open Dump Inventory (ODI)	1.0 miles	0
Formerly Used Defense Sites (FUDS)	1.5 miles	0
Historical State Hazardous Wastes Sites (Hist Cal-Sites)	1.0 miles	0
California Department of Health Services Bond Expenditure Plan (CA Bond Exp. Plan)	1.0 miles	0
California State Hazardous Wastes and Substances Sites (Cortese)	1.0 miles	0
Facility and Hazardous Materials Manifest Data (HAZNET)	0.5 miles	0
California Hazardous Material Incident Report System (CHMIRS)	0.5 miles	0
State Listing of Recycling Facilities (SWRCY)	1.0 miles	0
Leaking Underground Storage Tank (LUST) Sites	1.0 miles	0
State Facilities Inventory System (CA FID UST)	0.75 miles	0
State Spills, Leaks, Investigations, and Cleanups Listing (SLIC)	1.0 miles	0
State Hazardous Substance Storage Container Database (HIST UST)	0.75 miles	1
Statewide Environmental Evaluation and Planning System (SWEEPS UST)	0.75 miles	0
State Proposition 65 Notification Records (Notify 65)	0.75 miles	0
Voluntary Cleanup Program Properties (VCP)	1.0 miles	0
Drycleaners (DRYCLEANERS)	1.5 miles	0
Emission Inventory Data (EMI)	0.75 miles	0
DTSC's Site Mitigation and Brownfields Reuse Program's EnviroStar Database (ENVIROSTOR)	1.5 miles	0

¹National Priority List

²Engineering controls include various forms of caps, building foundations, liners, and treatment methods to eliminate exposure pathways into environmental media (soils, water) or affect human health.

³Institutional controls include administrative measures such as groundwater use restrictions, construction restrictions, property use restrictions, and post remediation care requirements.

Source: Environmental Data Resources, 2008

4.2.1 SUBJECT PROPERTY

The Subject Property was not listed on any of the regulatory agency databases that were searched by EDR.

4.2.2 ADJACENT PROPERTIES

One site was identified within the project area. The Yolo County Control and Water property located at 9444 State Highway 16 (SR-16), Woodland California. The EDR radius map report identifies the site as being located off SR-16, 0.25 miles east of the Subject Property. The database report lists two underground storage tanks at this location as well. No reported leaks or spills are listed in the database report for this site; the presence of these tanks it is not likely to affect the environmental quality of the Subject Property.

SECTION 5.0

FINDINGS AND CONCLUSIONS

AES performed this Phase I Environmental Site Assessment (ESA) in conformance with the scope and limitations of ASTM Standard Practice E1527-05 for the Subject Property located at 18085 County Road 70, Guinda, CA. Any exceptions to, or deletions from, this practice are described in **Section 1.5** of this Phase I ESA. Based on information gathered while conducting this Phase I ESA, AES observed the following conditions:

- The Subject Property comprises one legal parcel totaling approximately 161.15-acres in size. Two residential structures are present on the Subject Property. The primary residence located in the central portion of the Subject Property is approximately 800 square feet (sq/ft) in size, and is constructed of wood framing, wood siding, metal roof, and has a concrete foundation. The second residential structure is in extreme disrepair and is located in the northwest portion of the Subject Property. This structure appears to be brick and wood frame construction on a concrete foundation. The roof is collapsed, presenting a safety hazard to personnel entering the structure; as a result, the contents of this structure were not be verified. The primary structure appears in the 1957 aerial photograph and the second structure appears in the 1969 photograph.
- Roofing materials, acoustic ceilings, and tile floors from residences built prior to 1978 often contain asbestos containing materials (ACMs). Lead based paint and/or lead plumbing components could exist within the residential structures. A survey for the presence of ACMs and lead based paint is not within the scope of this Phase I ESA. These surveys might be required depending on planned land uses of the Subject Property.
- The Subject Property is not listed on any regulatory agency database for hazardous materials involvement. Historical aerial photographs show the Subject Property as being used for agricultural activities since at least 1957. The possibility exists that chemical fertilizers and pesticides would be detectable in the Subject Property soils or other environmental media on the site. However, unless the use of chemical fertilizers is excessive, it is not likely that the detectable levels of such fertilizers and chemicals would pose an unacceptable environmental risk. The potential use of chemical fertilizers and pesticides on the Subject Property is considered a *de minimus* condition, which,

according to the ASTM Standard, does not present a material risk of harm to public health and the environment. There are no records that indicate bulk storage of agricultural chemicals or excessive application of such chemicals on the Subject Property.

- The Subject Property is not listed on any regulatory agency database for hazardous materials involvement.
- Non-hazardous metal and household debris were noted along the northwest corner of the Subject Property. The debris was comprised of two household appliances, wood, tires, and various metal.

There were no signs of any gross contamination on the Subject Property during the preparation of this Phase I ESA. Nevertheless, AES has the following recommendation:


- The non-hazardous debris located along the northwest corner should be removed from the Subject Property and properly disposed.

Based on the findings and conclusions of this Phase I ESA, AES has determined that no Recognized Environmental Conditions exist on the Subject Property. No further studies for hazardous materials are recommended.


SECTION 6.0

REPORT AUTHORS AND REFERENCES

The undersigned declare to the best of their professional opinion that they meet the definition of Environmental Professional as defined in §312.10 of 40 CFR 312. Pete Connelly, Registered Environmental Assessor (REA), prepared this report, qualifies as an environmental professional (EP) as defined in the ASTM Standard E1527-05, and has the specific qualifications based on education, training, and experience to assess a property of the nature, and setting of the Subject Property. He prepared this report under the professional supervision of David Zweig, P.E. who also qualifies as an EP. Pete Connelly and David Zweigs' signatures appear below, and their resumes are included as **Appendix F**.

Author: 
Peter J. Connelly, REA Associate



Review: 
David Zweig, P.E., President AES



REFERENCES

American Society for Testing and Materials (ASTM) 2005. Practice E1527-05: “Standard Practice for Environmental Site Assessments: Phase I Environmental Site Assessment Process.”

Environmental Data Resources (EDR). 2008. Farnham Property 18085 County Road 70, Guinda California 95606. EDR Radius Map with GeoCheck[®]. May 13, 2008. EDR inquiry number 2217189.2s.

APPENDICES

APPENDIX A

HISTORIC AERIAL PHOTOGRAPHS



Farnham Property

18085 Couty Road 70
Guinda, CA 95606

Inquiry Number: 2217189.5

May 14, 2008

The EDR Aerial Photo Decade Package



440 Wheelers Farms Road
Milford, CT 06461
800.352.0050
www.edrnet.com

EDR Aerial Photo Decade Package

Environmental Data Resources, Inc. (EDR) Aerial Photo Decade Package is a screening tool designed to assist environmental professionals in evaluating potential liability on a target property resulting from past activities. EDRs professional researchers provide digitally reproduced historical aerial photographs, and when available, provide one photo per decade.

When delivered electronically by EDR, the aerial photo images included with this report are for ONE TIME USE ONLY. Further reproduction of these aerial photo images is prohibited without permission from EDR. For more information contact your EDR Account Executive.

Thank you for your business.
Please contact EDR at 1-800-352-0050
with any questions or comments.

Disclaimer - Copyright and Trademark Notice

This Report contains certain information obtained from a variety of public and other sources reasonably available to Environmental Data Resources, Inc. It cannot be concluded from this Report that coverage information for the target and surrounding properties does not exist from other sources. **NO WARRANTY EXPRESSED OR IMPLIED, IS MADE WHATSOEVER IN CONNECTION WITH THIS REPORT. ENVIRONMENTAL DATA RESOURCES, INC. SPECIFICALLY DISCLAIMS THE MAKING OF ANY SUCH WARRANTIES, INCLUDING WITHOUT LIMITATION, MERCHANTABILITY OR FITNESS FOR A PARTICULAR USE OR PURPOSE. ALL RISK IS ASSUMED BY THE USER. IN NO EVENT SHALL ENVIRONMENTAL DATA RESOURCES, INC. BE LIABLE TO ANYONE, WHETHER ARISING OUT OF ERRORS OR OMISSIONS, NEGLIGENCE, ACCIDENT OR ANY OTHER CAUSE, FOR ANY LOSS OF DAMAGE, INCLUDING, WITHOUT LIMITATION, SPECIAL, INCIDENTAL, CONSEQUENTIAL, OR EXEMPLARY DAMAGES. ANY LIABILITY ON THE PART OF ENVIRONMENTAL DATA RESOURCES, INC. IS STRICTLY LIMITED TO A REFUND OF THE AMOUNT PAID FOR THIS REPORT.** Purchaser accepts this Report AS IS. Any analyses, estimates, ratings, environmental risk levels or risk codes provided in this Report are provided for illustrative purposes only, and are not intended to provide, nor should they be interpreted as providing any facts regarding, or prediction or forecast of, any environmental risk for any property. Only a Phase I Environmental Site Assessment performed by an environmental professional can provide information regarding the environmental risk for any property. Additionally, the information provided in this Report is not to be construed as legal advice.

Copyright 2008 by Environmental Data Resources, Inc. All rights reserved. Reproduction in any media or format, in whole or in part, of any report or map of Environmental Data Resources, Inc., or its affiliates, is prohibited without prior written permission.

EDR and its logos (including Sanborn and Sanborn Map) are trademarks of Environmental Data Resources, Inc. or its affiliates. All other trademarks used herein are the property of their respective owners.

Date EDR Searched Historical Sources:

Aerial Photography May 14, 2008

Target Property:

18085 Couty Road 70

Guinda, CA 95606

<u>Year</u>	<u>Scale</u>	<u>Details</u>	<u>Source</u>
1957	Aerial Photograph. Scale: 1"=555'	Flight Year: 1957	Cartwright
1969	Aerial Photograph. Scale: 1"=666'	Flight Year: 1969	CH2M Hill
1974	Aerial Photograph. Scale: 1"=666'	Flight Year: 1974	CH2M Hill
1982	Aerial Photograph. Scale: 1"=690'	Flight Year: 1982	WSA
1993	Aerial Photograph. Scale: 1"=666'	Flight Year: 1993	USGS
1998	Aerial Photograph. Scale: 1"=666'	Flight Year: 1998	USGS
2005	Aerial Photograph. Scale: 1"=484'	Flight Year: 2005	EDR



INQUIRY #: 2217189.5

YEAR: 1957

| = 555'





INQUIRY #: 2217189.5

YEAR: 1969

| = 666'





INQUIRY #: 2217189.5

YEAR: 1974

Scale: = 666'





INQUIRY #: 2217189.5

YEAR: 1982

| = 690'





INQUIRY #: 2217189.5

YEAR: 1993

| = 666'





INQUIRY #: 2217189.5

YEAR: 1998

| = 666'



APPENDIX B

HISTORIC TOPOGRAPHIC MAPS



Farnham Property

18085 Couty Road 70
Guinda, CA 95606

Inquriy Number: 2217189.4
May 13, 2008

The EDR Historical Topographic Map Report



440 Wheelers Farms Road
Milford, CT 06461
800.352.0050
www.edrnet.com

EDR Historical Topographic Map Report

Environmental Data Resources, Inc.s (EDR) Historical Topographic Map Report is designed to assist professionals in evaluating potential liability on a target property resulting from past activities. EDRs Historical Topographic Map Report includes a search of a collection of public and private color historical topographic maps, dating back to the early 1900s.

Thank you for your business.
Please contact EDR at 1-800-352-0050
with any questions or comments.

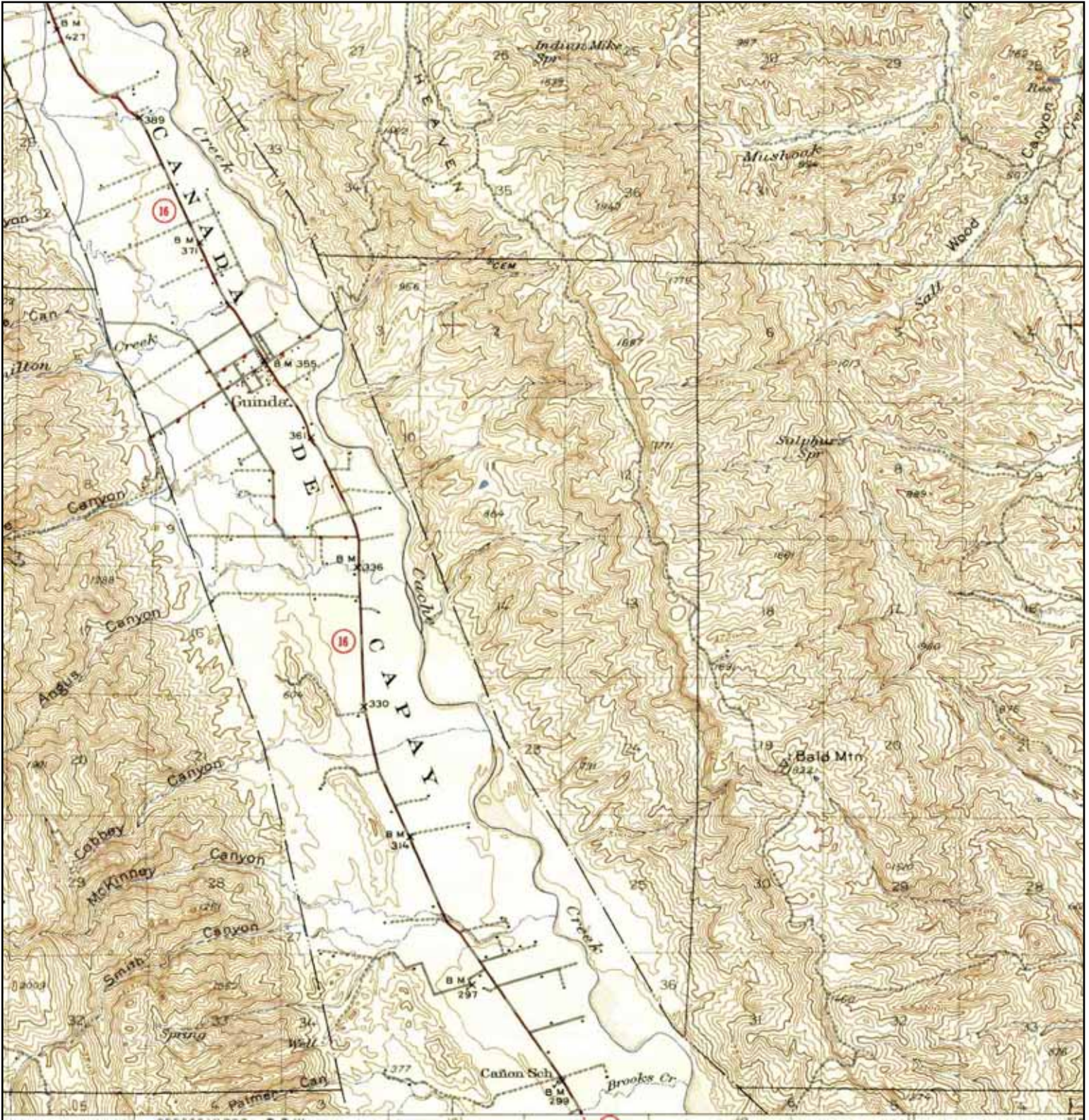
Disclaimer - Copyright and Trademark Notice

This Report contains certain information obtained from a variety of public and other sources reasonably available to Environmental Data Resources, Inc. It cannot be concluded from this Report that coverage information for the target and surrounding properties does not exist from other sources. **NO WARRANTY EXPRESSED OR IMPLIED, IS MADE WHATSOEVER IN CONNECTION WITH THIS REPORT. ENVIRONMENTAL DATA RESOURCES, INC. SPECIFICALLY DISCLAIMS THE MAKING OF ANY SUCH WARRANTIES, INCLUDING WITHOUT LIMITATION, MERCHANTABILITY OR FITNESS FOR A PARTICULAR USE OR PURPOSE. ALL RISK IS ASSUMED BY THE USER. IN NO EVENT SHALL ENVIRONMENTAL DATA RESOURCES, INC. BE LIABLE TO ANYONE, WHETHER ARISING OUT OF ERRORS OR OMISSIONS, NEGLIGENCE, ACCIDENT OR ANY OTHER CAUSE, FOR ANY LOSS OF DAMAGE, INCLUDING, WITHOUT LIMITATION, SPECIAL, INCIDENTAL, CONSEQUENTIAL, OR EXEMPLARY DAMAGES. ANY LIABILITY ON THE PART OF ENVIRONMENTAL DATA RESOURCES, INC. IS STRICTLY LIMITED TO A REFUND OF THE AMOUNT PAID FOR THIS REPORT.** Purchaser accepts this Report AS IS. Any analyses, estimates, ratings, environmental risk levels or risk codes provided in this Report are provided for illustrative purposes only, and are not intended to provide, nor should they be interpreted as providing any facts regarding, or prediction or forecast of, any environmental risk for any property. Only a Phase I Environmental Site Assessment performed by an environmental professional can provide information regarding the environmental risk for any property. Additionally, the information provided in this Report is not to be construed as legal advice.

Copyright 2008 by Environmental Data Resources, Inc. All rights reserved. Reproduction in any media or format, in whole or in part, of any report or map of Environmental Data Resources, Inc., or its affiliates, is prohibited without prior written permission.

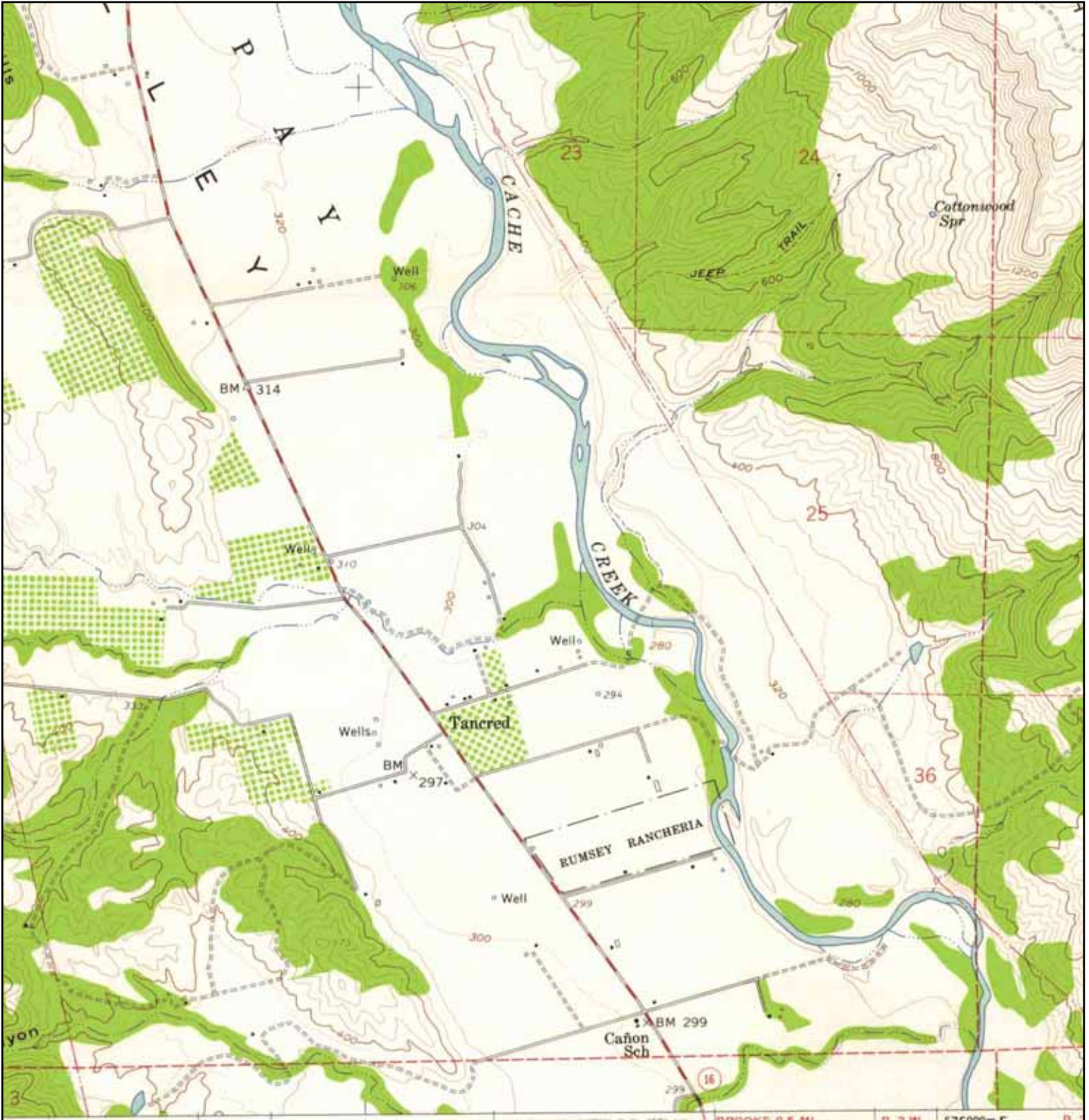
EDR and its logos (including Sanborn and Sanborn Map) are trademarks of Environmental Data Resources, Inc. or its affiliates. All other trademarks used herein are the property of their respective owners.


Historical Topographic Map



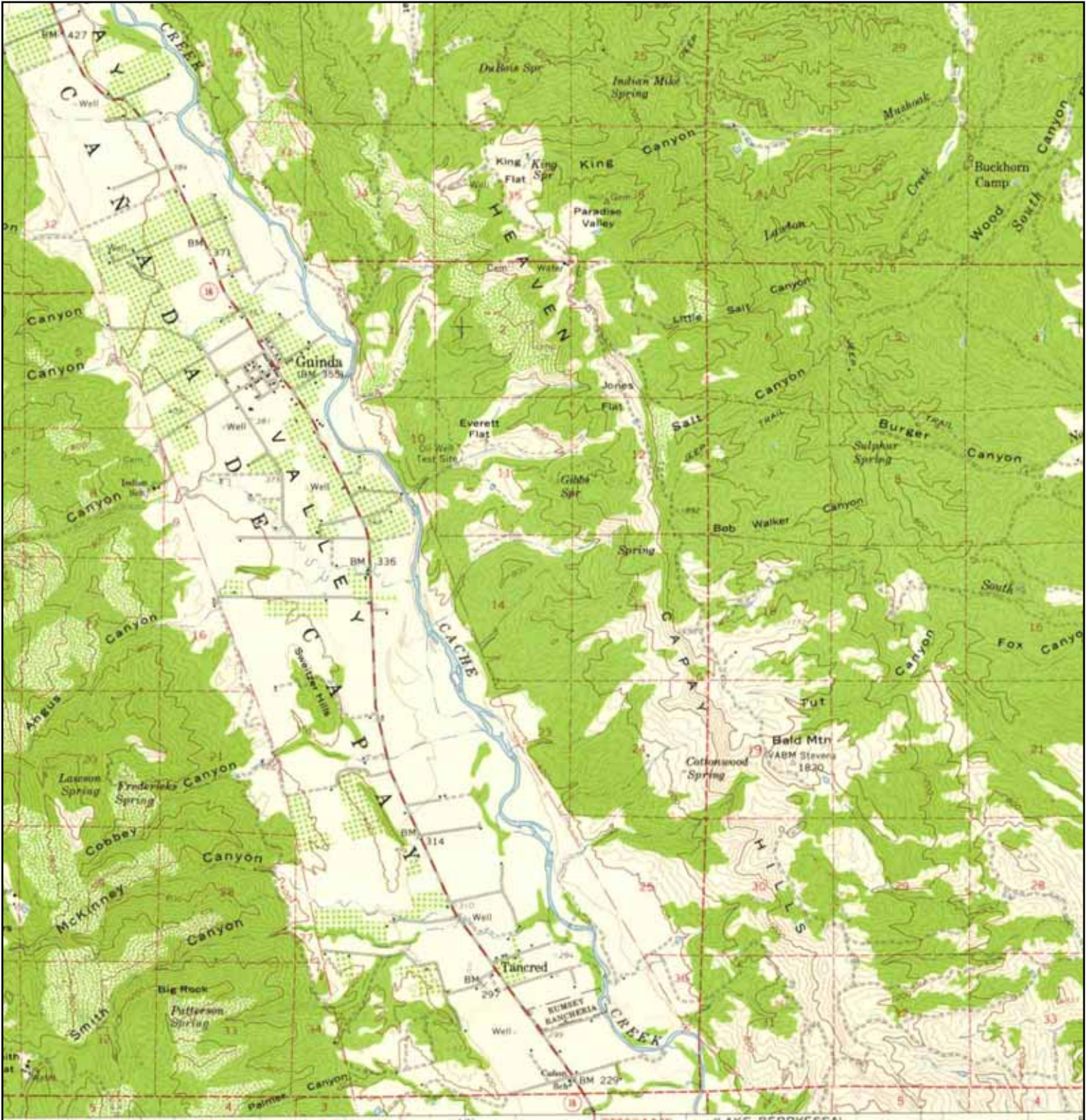
N ↑	TARGET QUAD NAME: RUMSEY MAP YEAR: 1945	SITE NAME: Farnham Property ADDRESS: 18085 Couty Road 70 Guinda, CA 95606 LAT/LONG: 38.7568 / 122.161	CLIENT: AES CONTACT: Pete Connelly INQUIRY#: 2217189.4 RESEARCH DATE: 05/13/2008
	SERIES: 15 SCALE: 1:62500		

Historical Topographic Map



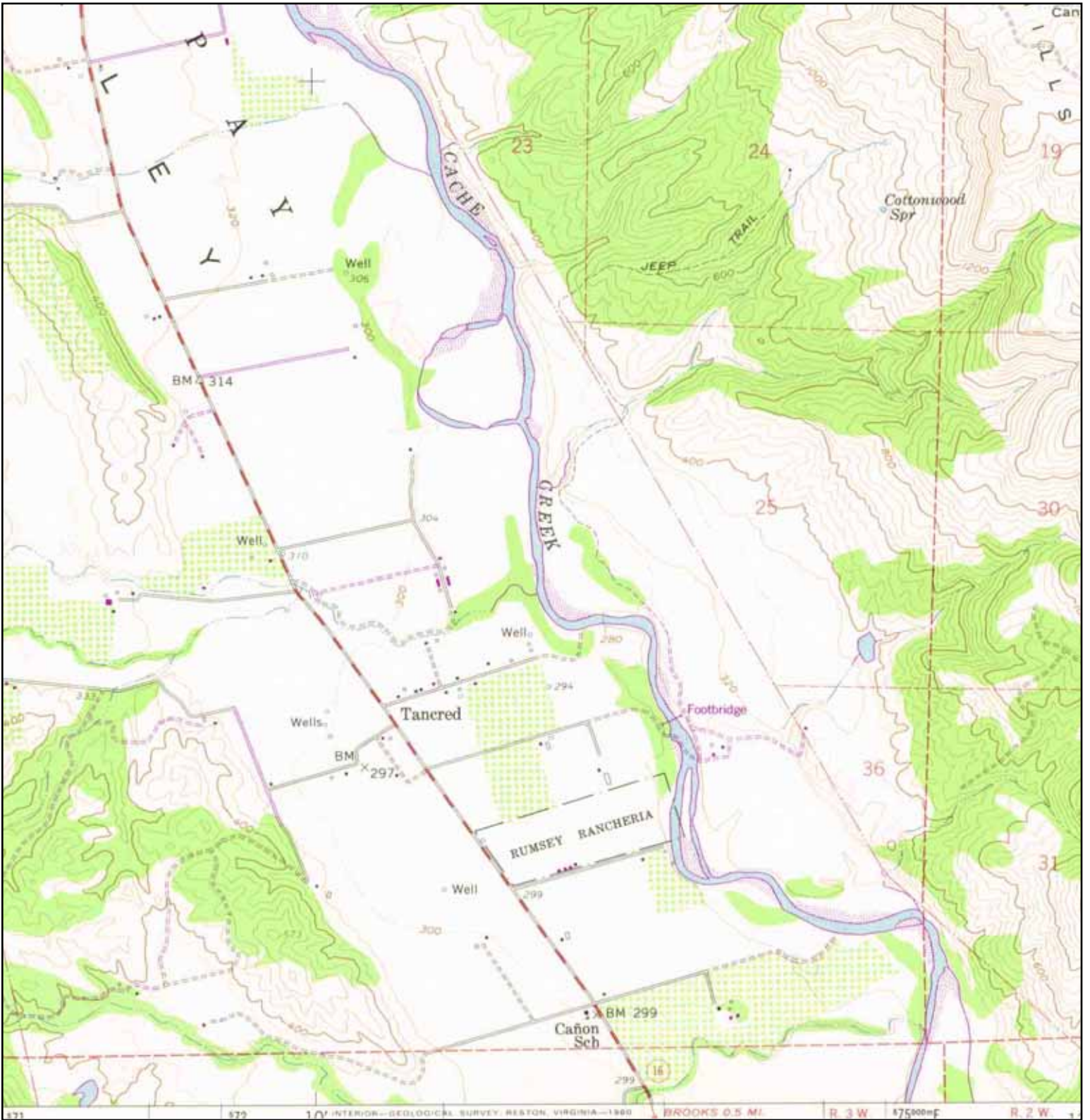
N 	TARGET QUAD NAME: GUINDA MAP YEAR: 1959	SITE NAME: Farnham Property ADDRESS: 18085 Couty Road 70 Guinda, CA 95606 LAT/LONG: 38.7568 / 122.161	CLIENT: AES CONTACT: Pete Connelly INQUIRY#: 2217189.4 RESEARCH DATE: 05/13/2008
	SERIES: 7.5 SCALE: 1:62500		


Historical Topographic Map



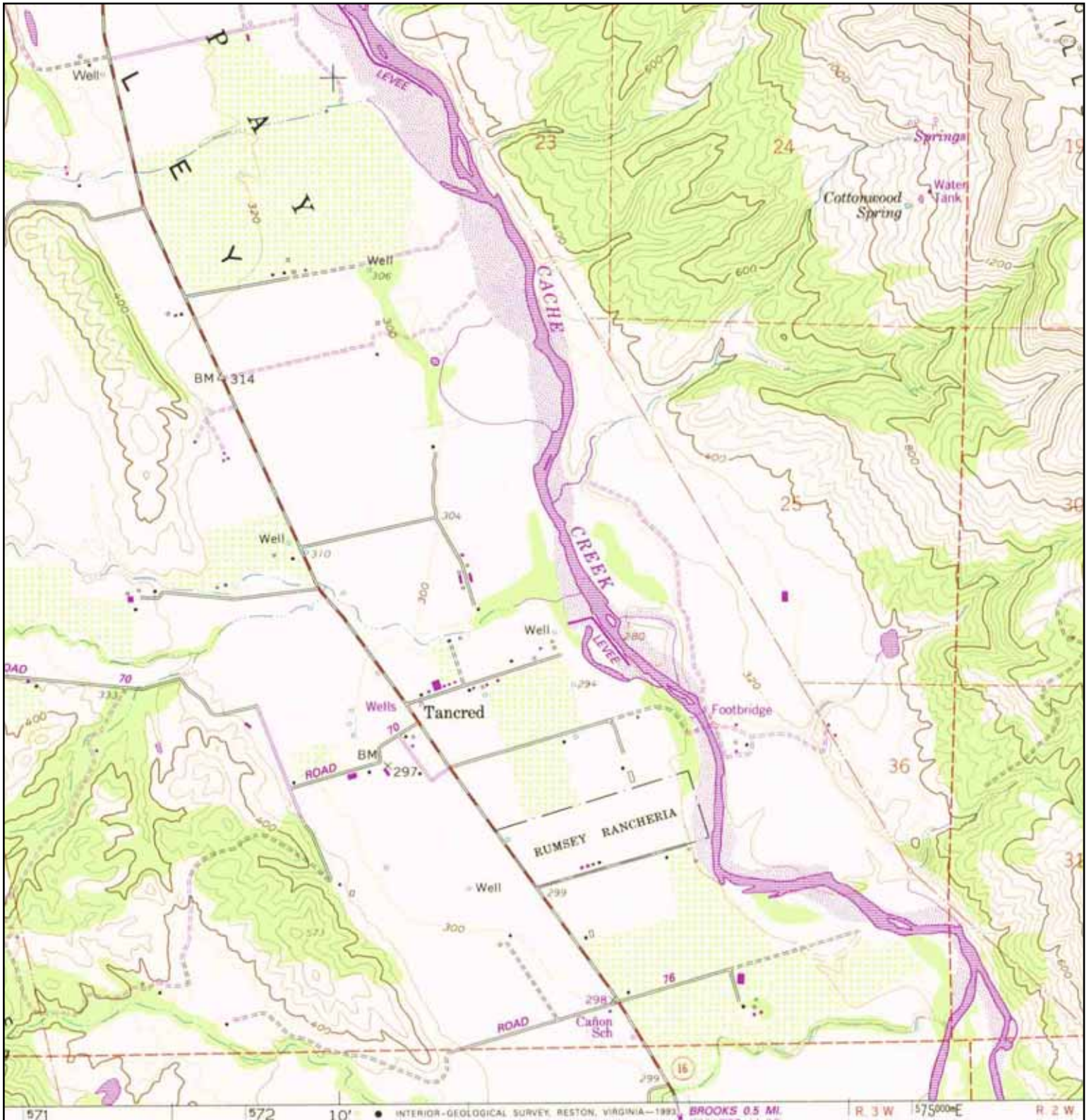
N ↑	TARGET QUAD NAME: GUINDA MAP YEAR: 1959	SITE NAME: Farnham Property ADDRESS: 18085 Couty Road 70 Guinda, CA 95606 LAT/LONG: 38.7568 / 122.161	CLIENT: AES CONTACT: Pete Connelly INQUIRY#: 2217189.4 RESEARCH DATE: 05/13/2008
	SERIES: 15 SCALE: 1:62500		

Historical Topographic Map



	TARGET QUAD	SITE NAME:	Farnham Property	CLIENT:	AES
	NAME: GUINDA	ADDRESS:	18085 Couty Road 70	CONTACT:	Pete Connelly
	MAP YEAR: 1980		Guinda, CA 95606	INQUIRY#:	2217189.4
	PHOTOREVISED FROM: 1959	LAT/LONG:	38.7568 / 122.161	RESEARCH DATE:	05/13/2008
	SERIES: 7.5				
	SCALE: 1:24000				

Historical Topographic Map



<p>N ↑</p>	TARGET QUAD	SITE NAME: Farnham Property	CLIENT: AES
	NAME: GUINDA	ADDRESS: 18085 Couty Road 70	CONTACT: Pete Connelly
	MAP YEAR: 1993	Guinda, CA 95606	INQUIRY#: 2217189.4
	REVISED FROM: 1959	LAT/LONG: 38.7568 / 122.161	RESEARCH DATE: 05/13/2008
	SERIES: 7.5		
	SCALE: 1:24000		

APPENDIX C

Sanborn No Coverage Document



Farnham Property

18085 Couty Road 70

Guinda, CA 95606

Inquriy Number: 2217189.3

May 12, 2008

Certified Sanborn® Map Report



440 Wheelers Farms Road
Milford, CT 06461
800.352.0050
www.edrnet.com

Certified Sanborn® Map Report

5/12/08

Site Name:

Farnham Property
18085 Couty Road 70
Guinda, CA 95606

Client Name:

AES
1801 7th Street
Sacramento, CA 95811

EDR Inquiry # 2217189.3

Contact: Pete Connelly



The complete Sanborn Library collection has been searched by EDR, and fire insurance maps covering the target property location provided by AES were identified for the years listed below. The certified Sanborn Library search results in this report can be authenticated by visiting www.edrnet.com/sanborn and entering the certification number. Only Environmental Data Resources Inc. (EDR) is authorized to grant rights for commercial reproduction of maps by Sanborn Library LLC, the copyright holder for the collection.

Certified Sanborn Results:

Site Name: Farnham Property
Address: 18085 Couty Road 70
City, State, Zip: Guinda, CA 95606
Cross Street:
P.O. # 207519-003
Project: Rumsey Rancheri
Certification # 109C-4A4E-9DC8



Sanborn® Library search results
Certification # 109C-4A4E-9DC8

UNMAPPED PROPERTY

This report certifies that the complete holdings of the Sanborn Library, LLC collection have been searched based on client supplied target property information, and fire insurance maps covering the target property were not found.

Total Maps: 0

The Sanborn Library includes more than 1.2 million Sanborn fire insurance maps, which track historical property usage in approximately 12,000 American cities and towns. Collections searched:

- Library of Congress
- University Publications of America
- EDR Private Collection

Limited Permission To Make Copies

AES (the client) is permitted to make up to THREE photocopies of this Sanborn Map transmittal and each fire insurance map accompanying this report solely for the limited use of its customer. No one other than the client is authorized to make copies. Upon request made directly to an EDR Account Executive, the client may be permitted to make a limited number of additional photocopies. This permission is conditioned upon compliance by the client, its customer and their agents with EDR's copyright policy; a copy of which is available upon request.

Disclaimer - Copyright and Trademark notice

This Report contains certain information obtained from a variety of public and other sources reasonably available to Environmental Data Resources, Inc. It cannot be concluded from this Report that coverage information for the target and surrounding properties does not exist from other sources. NO WARRANTY EXPRESSED OR IMPLIED, IS MADE WHATSOEVER IN CONNECTION WITH THIS REPORT. ENVIRONMENTAL DATA RESOURCES, INC. SPECIFICALLY DISCLAIMS THE MAKING OF ANY SUCH WARRANTIES, INCLUDING WITHOUT LIMITATION, MERCHANTABILITY OR FITNESS FOR A PARTICULAR USE OR PURPOSE. ALL RISK IS ASSUMED BY THE USER. IN NO EVENT SHALL ENVIRONMENTAL DATA RESOURCES, INC. BE LIABLE TO ANYONE, WHETHER ARISING OUT OF ERRORS OR OMISSIONS, NEGLIGENCE, ACCIDENT OR ANY OTHER CAUSE, FOR ANY LOSS OF DAMAGE, INCLUDING, WITHOUT LIMITATION, SPECIAL, INCIDENTAL CONSEQUENTIAL, OR EXEMPLARY DAMAGES. ANY LIABILITY ON THE PART OF ENVIRONMENTAL DATA RESOURCES, INC. IS STRICTLY LIMITED TO A REFUND OF THE AMOUNT PAID FOR THIS REPORT. Purchaser accepts this Report "AS IS". Any analyses, estimates, ratings, environmental risk levels or risk codes provided in this Report are provided for illustrative purposes only, and are not intended to provide, nor should they be interpreted as providing any facts regarding, or prediction or forecast of, any environmental risk for any property. Only a Phase I Environmental Site Assessment performed by an environmental professional can provide information regarding the environmental risk for any property. Additionally, the information provided in this Report is not to be construed as legal advice.

Copyright 2008 by Environmental Data Resources, Inc. All rights reserved. Reproduction in any media or format, in whole or in part, of any report or map of Environmental Data Resources, Inc., or its affiliates, is prohibited without prior written permission.

EDR and its logos (including Sanborn and Sanborn Map) are trademarks of Environmental Data Resources, Inc. or its affiliates. All other trademarks used herein are the property of their respective owners.

APPENDIX D

Environmental Data Resources (EDR) Database Report



Farnham Property

18085 County Road 70
Guinda, CA 95606

Inquiry Number: 2217189.2s
May 13, 2008

The EDR Radius Map™ Report with GeoCheck®



440 Wheelers Farms Road
Milford, CT 06461
Toll Free: 800.352.0050
www.edrnet.com

TABLE OF CONTENTS

<u>SECTION</u>	<u>PAGE</u>
Executive Summary	ES1
Overview Map	2
Detail Map	3
Map Findings Summary	4
Map Findings	6
Orphan Summary	7
Government Records Searched/Data Currency Tracking	GR-1
 <u>GEOCHECK ADDENDUM</u>	
Physical Setting Source Addendum	A-1
Physical Setting Source Summary	A-2
Physical Setting SSURGO Soil Map	A-5
Physical Setting Source Map	A-10
Physical Setting Source Map Findings	A-11
Physical Setting Source Records Searched	A-16

Thank you for your business.
Please contact EDR at 1-800-352-0050
with any questions or comments.

Disclaimer - Copyright and Trademark Notice

This Report contains certain information obtained from a variety of public and other sources reasonably available to Environmental Data Resources, Inc. It cannot be concluded from this Report that coverage information for the target and surrounding properties does not exist from other sources. **NO WARRANTY EXPRESSED OR IMPLIED, IS MADE WHATSOEVER IN CONNECTION WITH THIS REPORT. ENVIRONMENTAL DATA RESOURCES, INC. SPECIFICALLY DISCLAIMS THE MAKING OF ANY SUCH WARRANTIES, INCLUDING WITHOUT LIMITATION, MERCHANTABILITY OR FITNESS FOR A PARTICULAR USE OR PURPOSE. ALL RISK IS ASSUMED BY THE USER. IN NO EVENT SHALL ENVIRONMENTAL DATA RESOURCES, INC. BE LIABLE TO ANYONE, WHETHER ARISING OUT OF ERRORS OR OMISSIONS, NEGLIGENCE, ACCIDENT OR ANY OTHER CAUSE, FOR ANY LOSS OF DAMAGE, INCLUDING, WITHOUT LIMITATION, SPECIAL, INCIDENTAL, CONSEQUENTIAL, OR EXEMPLARY DAMAGES. ANY LIABILITY ON THE PART OF ENVIRONMENTAL DATA RESOURCES, INC. IS STRICTLY LIMITED TO A REFUND OF THE AMOUNT PAID FOR THIS REPORT.** Purchaser accepts this Report "AS IS". Any analyses, estimates, ratings, environmental risk levels or risk codes provided in this Report are provided for illustrative purposes only, and are not intended to provide, nor should they be interpreted as providing any facts regarding, or prediction or forecast of, any environmental risk for any property. Only a Phase I Environmental Site Assessment performed by an environmental professional can provide information regarding the environmental risk for any property. Additionally, the information provided in this Report is not to be construed as legal advice.

Copyright 2008 by Environmental Data Resources, Inc. All rights reserved. Reproduction in any media or format, in whole or in part, of any report or map of Environmental Data Resources, Inc., or its affiliates, is prohibited without prior written permission.

EDR and its logos (including Sanborn and Sanborn Map) are trademarks of Environmental Data Resources, Inc. or its affiliates. All other trademarks used herein are the property of their respective owners.

EXECUTIVE SUMMARY

A search of available environmental records was conducted by Environmental Data Resources, Inc (EDR). The report was designed to assist parties seeking to meet the search requirements of EPA's Standards and Practices for All Appropriate Inquiries (40 CFR Part 312), the ASTM Standard Practice for Environmental Site Assessments (E 1527-05) or custom requirements developed for the evaluation of environmental risk associated with a parcel of real estate.

TARGET PROPERTY INFORMATION

ADDRESS

18085 COUNTY ROAD 70
GUINDA, CA 95606

COORDINATES

Latitude (North): 38.756750 - 38° 45' 24.3"
Longitude (West): 122.160750 - 122° 9' 38.7"
Universal Transverse Mercator: Zone 10
UTM X (Meters): 572922.8
UTM Y (Meters): 4289910.5
Elevation: 316 ft. above sea level

USGS TOPOGRAPHIC MAP ASSOCIATED WITH TARGET PROPERTY

Target Property Map: 38122-G2 GUINDA, CA
Most Recent Revision: 1993

South Map: 38122-F2 BROOKS, CA
Most Recent Revision: 1978

TARGET PROPERTY SEARCH RESULTS

The target property was not listed in any of the databases searched by EDR.

DATABASES WITH NO MAPPED SITES

No mapped sites were found in EDR's search of available ("reasonably ascertainable ") government records either on the target property or within the search radius around the target property for the following databases:

FEDERAL RECORDS

NPL..... National Priority List
Proposed NPL..... Proposed National Priority List Sites
Delisted NPL..... National Priority List Deletions
NPL LIENS..... Federal Superfund Liens
CERCLIS..... Comprehensive Environmental Response, Compensation, and Liability Information System
CERC-NFRAP..... CERCLIS No Further Remedial Action Planned
LIENS 2..... CERCLA Lien Information

EXECUTIVE SUMMARY

CORRACTS	Corrective Action Report
RCRA-TSDF	RCRA - Transporters, Storage and Disposal
RCRA-LQG	RCRA - Large Quantity Generators
RCRA-SQG	RCRA - Small Quantity Generators
RCRA-CESQG	RCRA - Conditionally Exempt Small Quantity Generator
RCRA-NonGen	RCRA - Non Generators
US ENG CONTROLS	Engineering Controls Sites List
US INST CONTROL	Sites with Institutional Controls
ERNS	Emergency Response Notification System
HMIRS	Hazardous Materials Information Reporting System
DOT OPS	Incident and Accident Data
US CDL	Clandestine Drug Labs
US BROWNFIELDS	A Listing of Brownfields Sites
DOD	Department of Defense Sites
FUDS	Formerly Used Defense Sites
LUCIS	Land Use Control Information System
CONSENT	Superfund (CERCLA) Consent Decrees
ROD	Records Of Decision
UMTRA	Uranium Mill Tailings Sites
ODI	Open Dump Inventory
DEBRIS REGION 9	Torres Martinez Reservation Illegal Dump Site Locations
MINES	Mines Master Index File
TRIS	Toxic Chemical Release Inventory System
TSCA	Toxic Substances Control Act
FTTS	FIFRA/ TSCA Tracking System - FIFRA (Federal Insecticide, Fungicide, & Rodenticide Act)/TSCA (Toxic Substances Control Act)
HIST FTTS	FIFRA/TSCA Tracking System Administrative Case Listing
SSTS	Section 7 Tracking Systems
ICIS	Integrated Compliance Information System
PADS	PCB Activity Database System
MLTS	Material Licensing Tracking System
RADINFO	Radiation Information Database
FINDS	Facility Index System/Facility Registry System
RAATS	RCRA Administrative Action Tracking System

STATE AND LOCAL RECORDS

HIST Cal-Sites	Historical Calsites Database
CA BOND EXP. PLAN	Bond Expenditure Plan
SCH	School Property Evaluation Program
Toxic Pits	Toxic Pits Cleanup Act Sites
SWF/LF	Solid Waste Information System
CA WDS	Waste Discharge System
WMUDS/SWAT	Waste Management Unit Database
Cortese	"Cortese" Hazardous Waste & Substances Sites List
SWRCY	Recycler Database
LUST	Geotracker's Leaking Underground Fuel Tank Report
CA FID UST	Facility Inventory Database
SLIC	Statewide SLIC Cases
UST	Active UST Facilities
AST	Aboveground Petroleum Storage Tank Facilities
LIENS	Environmental Liens Listing
SWEEPS UST	SWEEPS UST Listing
CHMIRS	California Hazardous Material Incident Report System
Notify 65	Proposition 65 Records

EXECUTIVE SUMMARY

DEED	Deed Restriction Listing
VCP	Voluntary Cleanup Program Properties
DRYCLEANERS	Cleaner Facilities
WIP	Well Investigation Program Case List
CDL	Clandestine Drug Labs
RESPONSE	State Response Sites
HAZNET	Facility and Manifest Data
AIRS	Emissions Inventory Data
HAULERS	Registered Waste Tire Haulers Listing
ENVIROSTOR	EnviroStor Database

TRIBAL RECORDS

INDIAN RESERV	Indian Reservations
INDIAN ODI	Report on the Status of Open Dumps on Indian Lands
INDIAN LUST	Leaking Underground Storage Tanks on Indian Land
INDIAN UST	Underground Storage Tanks on Indian Land

EDR PROPRIETARY RECORDS

Manufactured Gas Plants ...	EDR Proprietary Manufactured Gas Plants
EDR Historical Auto Stations	EDR Proprietary Historic Gas Stations
EDR Historical Cleaners	EDR Proprietary Historic Dry Cleaners

SURROUNDING SITES: SEARCH RESULTS

Surrounding sites were identified in the following databases.

Elevations have been determined from the USGS Digital Elevation Model and should be evaluated on a relative (not an absolute) basis. Relative elevation information between sites of close proximity should be field verified. Sites with an elevation equal to or higher than the target property have been differentiated below from sites with an elevation lower than the target property. Page numbers and map identification numbers refer to the EDR Radius Map report where detailed data on individual sites can be reviewed.

Sites listed in ***bold italics*** are in multiple databases.

Unmappable (orphan) sites are not considered in the foregoing analysis.

STATE AND LOCAL RECORDS

HIST UST: Historical UST Registered Database.

A review of the HIST UST list, as provided by EDR, and dated 10/15/1990 has revealed that there is 1 HIST UST site within approximately 0.75 miles of the target property.

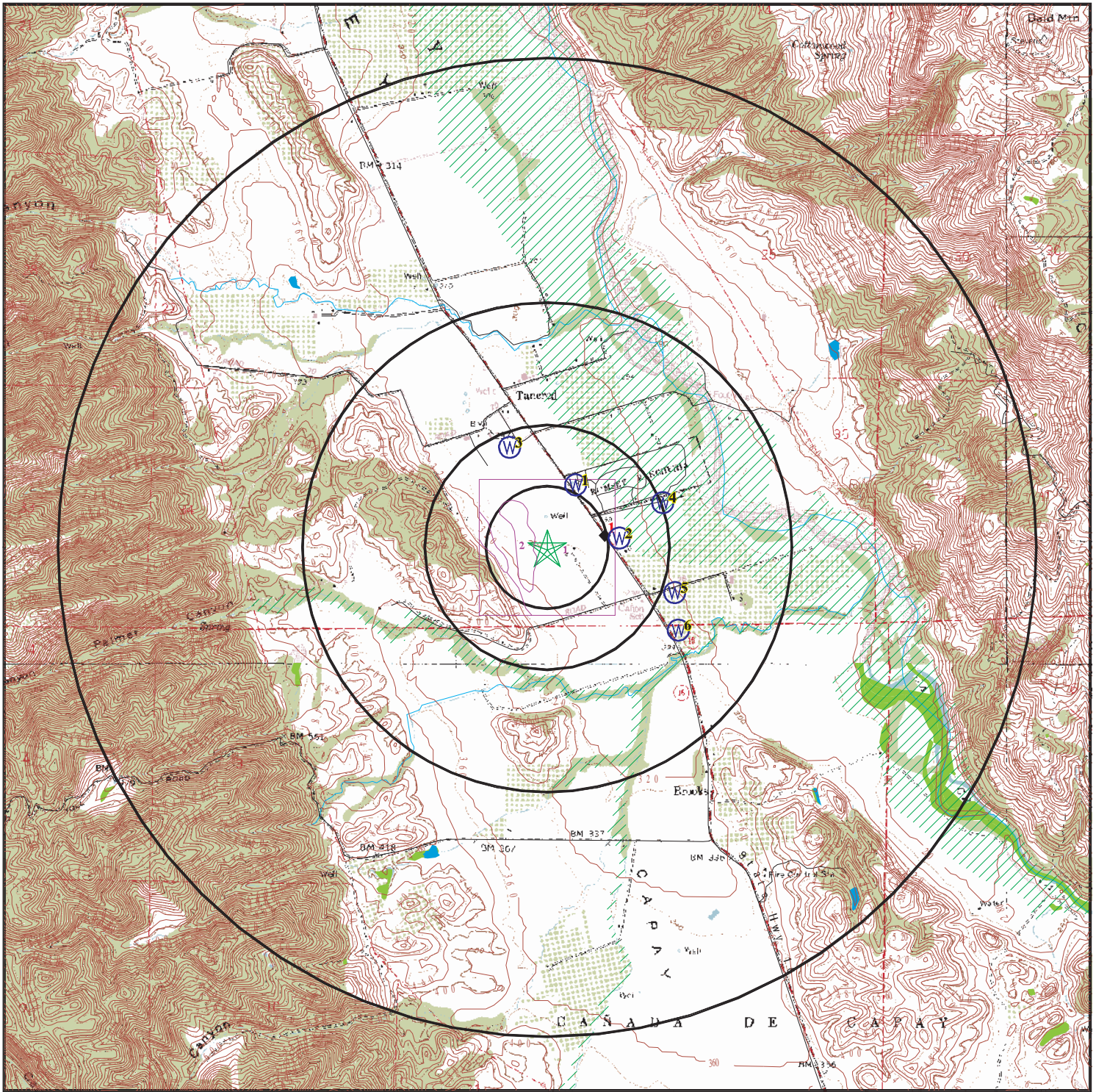
<u>Lower Elevation</u>	<u>Address</u>	<u>Dist / Dir</u>	<u>Map ID</u>	<u>Page</u>
YOLO COUNTY CONTROL AND WATER	9444 STATE HIGHWAY 16	1/8 - 1/4 ENE	1	6

EXECUTIVE SUMMARY

Due to poor or inadequate address information, the following sites were not mapped:

<u>Site Name</u>	<u>Database(s)</u>
ON COUNTY ROAD 80	CDL
1998 COUNTY ROAD 89	CHMIRS, SLIC
DUNN SIDING SITE	LUST
BUDGET 8 MOTEL	LUST
CA DEPT OF FOREST BROOKS	UST
JENKINS RANCH	UST
BROOKS REPAIR SHOP	UST
ROAD TRIP DELI & BAR	UST
GEORGE F. KNOLLE	HIST UST
STANLEY HOLLAND	HIST UST
LOREN H. TABER	HIST UST
GOLDEN VALLEY RANCH	HIST UST
BROOKS FOREST FIRE STATION	HIST UST
LA TRISHA RANCH	HIST UST
CACHE CREEK BINGO CASINO	HAZNET
CACHE CREEK INDIAN CASINO	HAZNET
BROOKS FOREST FIRESTATION	HAZNET
WILLIAMS TANK LINES INC	HAZNET
BROOKS MOUNTAIN VIEW MINIMART	INDIAN UST
CACHE CREEK MINIMART	INDIAN UST

OVERVIEW MAP - 2217189.2s



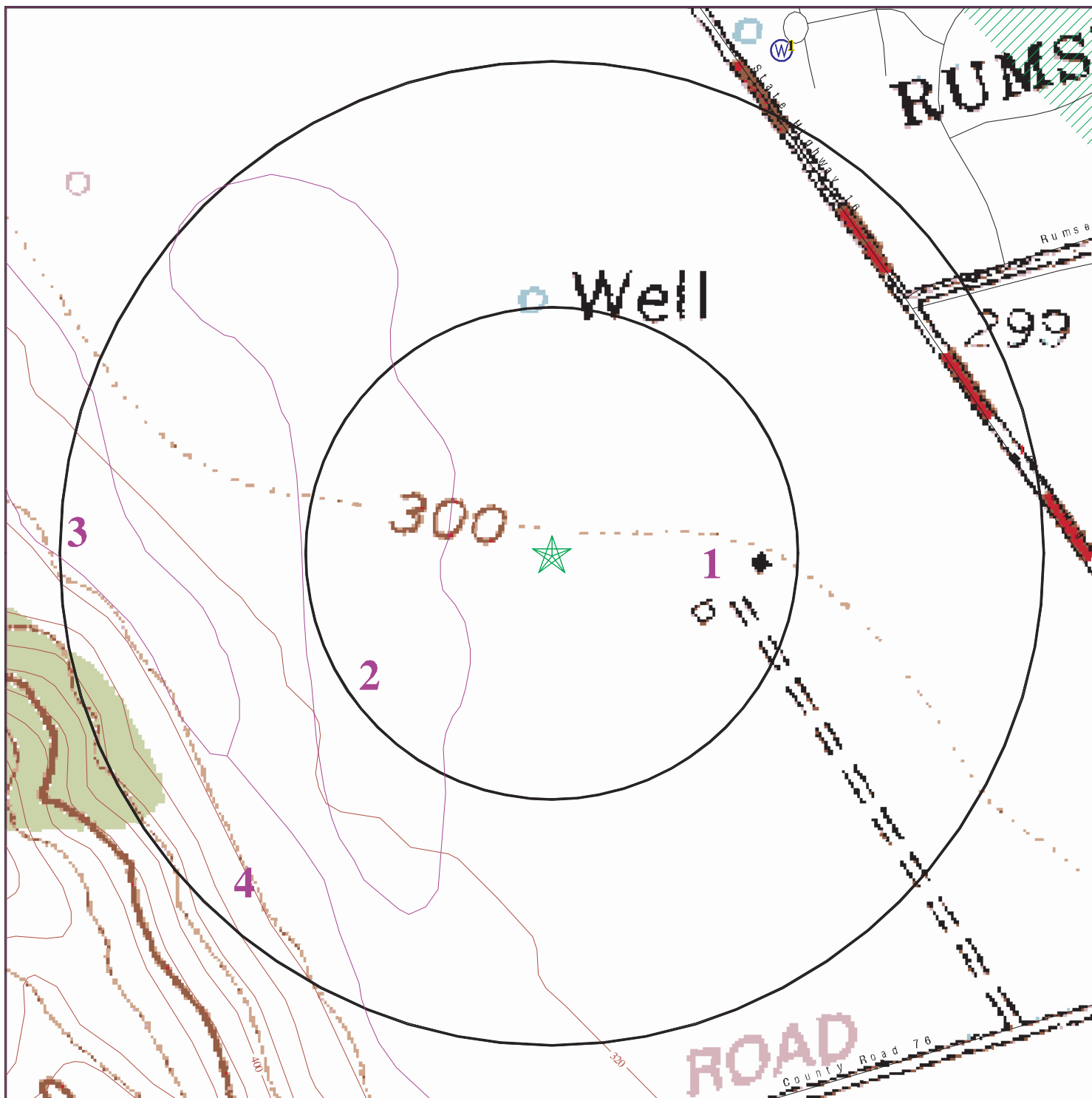
- ★ Target Property
- ▲ Sites at elevations higher than or equal to the target property
- ◆ Sites at elevations lower than the target property
- ▲ Manufactured Gas Plants
- ▨ National Priority List Sites
- ▨ Dept. Defense Sites
- ▨ Indian Reservations BIA
- ▨ Oil & Gas pipelines
- ▨ 100-year flood zone
- ▨ 500-year flood zone
- ▨ National Wetland Inventory
- ▨ Areas of Concern

This report includes Interactive Map Layers to display and/or hide map information. The legend includes only those icons for the default map view.

SITE NAME: Farnham Property
 ADDRESS: 18085 County Road 70
 Guinda CA 95606
 LAT/LONG: 38.7567 / 122.1607

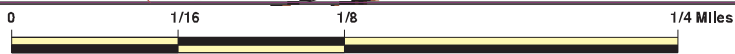
CLIENT: AES
 CONTACT: Pete Connelly
 INQUIRY #: 2217189.2s
 DATE: May 13, 2008 7:43 am

DETAIL MAP - 2217189.2s



- ★ Target Property
- ▲ Sites at elevations higher than or equal to the target property
- ◆ Sites at elevations lower than the target property
- ▲ Manufactured Gas Plants
- Sensitive Receptors
- ▨ National Priority List Sites
- ▨ Dept. Defense Sites

- ▨ Indian Reservations BIA
- ▨ Oil & Gas pipelines
- ▨ 100-year flood zone
- ▨ 500-year flood zone
- ▨ Areas of Concern



This report includes Interactive Map Layers to display and/or hide map information. The legend includes only those icons for the default map view.

SITE NAME: Farnham Property
 ADDRESS: 18085 County Road 70
 Guinda CA 95606
 LAT/LONG: 38.7567 / 122.1607

CLIENT: AES
 CONTACT: Pete Connelly
 INQUIRY #: 2217189.2s
 DATE: May 13, 2008 7:43 am

MAP FINDINGS SUMMARY

Database	Target Property	Search Distance (Miles)	< 1/8	1/8 - 1/4	1/4 - 1/2	1/2 - 1	> 1	Total Plotted
<u>FEDERAL RECORDS</u>								
NPL		1.500	0	0	0	0	0	0
Proposed NPL		1.500	0	0	0	0	0	0
Delisted NPL		1.500	0	0	0	0	0	0
NPL LIENS		0.500	0	0	0	NR	NR	0
CERCLIS		1.000	0	0	0	0	NR	0
CERC-NFRAP		1.000	0	0	0	0	NR	0
LIENS 2		0.500	0	0	0	NR	NR	0
CORRACTS		1.500	0	0	0	0	0	0
RCRA-TSDF		1.000	0	0	0	0	NR	0
RCRA-LQG		0.750	0	0	0	0	NR	0
RCRA-SQG		0.750	0	0	0	0	NR	0
RCRA-CESQG		0.750	0	0	0	0	NR	0
RCRA-NonGen		0.750	0	0	0	0	NR	0
US ENG CONTROLS		1.000	0	0	0	0	NR	0
US INST CONTROL		1.000	0	0	0	0	NR	0
ERNS		0.500	0	0	0	NR	NR	0
HMIRS		0.500	0	0	0	NR	NR	0
DOT OPS		0.500	0	0	0	NR	NR	0
US CDL		0.500	0	0	0	NR	NR	0
US BROWNFIELDS		1.000	0	0	0	0	NR	0
DOD		1.500	0	0	0	0	0	0
FUDS		1.500	0	0	0	0	0	0
LUCIS		1.000	0	0	0	0	NR	0
CONSENT		1.500	0	0	0	0	0	0
ROD		1.500	0	0	0	0	0	0
UMTRA		1.000	0	0	0	0	NR	0
ODI		1.000	0	0	0	0	NR	0
DEBRIS REGION 9		1.000	0	0	0	0	NR	0
MINES		0.750	0	0	0	0	NR	0
TRIS		0.500	0	0	0	NR	NR	0
TSCA		0.500	0	0	0	NR	NR	0
FTTS		0.500	0	0	0	NR	NR	0
HIST FTTS		0.500	0	0	0	NR	NR	0
SSTS		0.500	0	0	0	NR	NR	0
ICIS		0.500	0	0	0	NR	NR	0
PADS		0.500	0	0	0	NR	NR	0
MLTS		0.500	0	0	0	NR	NR	0
RADINFO		0.500	0	0	0	NR	NR	0
FINDS		0.500	0	0	0	NR	NR	0
RAATS		0.500	0	0	0	NR	NR	0
<u>STATE AND LOCAL RECORDS</u>								
HIST Cal-Sites		1.500	0	0	0	0	0	0
CA BOND EXP. PLAN		1.500	0	0	0	0	0	0
SCH		0.750	0	0	0	0	NR	0
Toxic Pits		1.500	0	0	0	0	0	0
SWF/LF		1.000	0	0	0	0	NR	0

MAP FINDINGS SUMMARY

Database	Target Property	Search Distance (Miles)	< 1/8	1/8 - 1/4	1/4 - 1/2	1/2 - 1	> 1	Total Plotted
CA WDS		0.500	0	0	0	NR	NR	0
WMUDS/SWAT		1.000	0	0	0	0	NR	0
Cortese		1.000	0	0	0	0	NR	0
SWRCY		1.000	0	0	0	0	NR	0
LUST		1.000	0	0	0	0	NR	0
CA FID UST		0.750	0	0	0	0	NR	0
SLIC		1.000	0	0	0	0	NR	0
UST		0.750	0	0	0	0	NR	0
HIST UST		0.750	0	1	0	0	NR	1
AST		0.750	0	0	0	0	NR	0
LIENS		0.500	0	0	0	NR	NR	0
SWEEPS UST		0.750	0	0	0	0	NR	0
CHMIRS		0.500	0	0	0	NR	NR	0
Notify 65		1.500	0	0	0	0	0	0
DEED		1.000	0	0	0	0	NR	0
VCP		1.000	0	0	0	0	NR	0
DRYCLEANERS		0.750	0	0	0	0	NR	0
WIP		0.750	0	0	0	0	NR	0
CDL		0.500	0	0	0	NR	NR	0
RESPONSE		1.500	0	0	0	0	0	0
HAZNET		0.500	0	0	0	NR	NR	0
AIRS		0.500	0	0	0	NR	NR	0
HAULERS		0.500	0	0	0	NR	NR	0
ENVIROSTOR		1.500	0	0	0	0	0	0
<u>TRIBAL RECORDS</u>								
INDIAN RESERV		1.500	0	0	0	0	0	0
INDIAN ODI		1.000	0	0	0	0	NR	0
INDIAN LUST		1.000	0	0	0	0	NR	0
INDIAN UST		0.750	0	0	0	0	NR	0
<u>EDR PROPRIETARY RECORDS</u>								
Manufactured Gas Plants		1.500	0	0	0	0	0	0
EDR Historical Auto Stations		0.750	0	0	0	0	NR	0
EDR Historical Cleaners		0.750	0	0	0	0	NR	0

NOTES:

TP = Target Property

NR = Not Requested at this Search Distance

Sites may be listed in more than one database

Map ID
Direction
Distance
Elevation

MAP FINDINGS

Site

Database(s)

EDR ID Number
EPA ID Number

1
ENE
1/8-1/4
0.240 mi.
1267 ft.

YOLO COUNTY CONTROL AND WATER
9444 STATE HIGHWAY 16
WOODLAND, CA 95695

HIST UST **U001614571**
N/A

Relative:
Lower

HIST UST:
Region: STATE
Facility ID: 00000038744
Facility Type: Other
Other Type: FLOOD CONTROL & IRRIG
Total Tanks: 0002
Contact Name: RICHARD MARTINEZ
Telephone: 9166620265
Owner Name: YOLO COUNTY CONTROL AND WATER
Owner Address: 9444 STATE HIGHWAY 16
Owner City,St,Zip: WOODLAND, CA 95695

Actual:
308 ft.

Tank Num: 001
Container Num: #1
Year Installed: Not reported
Tank Capacity: 00005000
Tank Used for: PRODUCT
Type of Fuel: UNLEADED
Tank Construction: Not reported
Leak Detection: Stock Inventor

Tank Num: 002
Container Num: #2
Year Installed: Not reported
Tank Capacity: 00005000
Tank Used for: PRODUCT
Type of Fuel: DIESEL
Tank Construction: Not reported
Leak Detection: Stock Inventor

ORPHAN SUMMARY

City	EDR ID	Site Name	Site Address	Zip	Database(s)
BROOKS	1009393097	BROOKS MOUNTAIN VIEW MINIMART	14315 SR. 16	95606	INDIAN UST
BROOKS	1009393259	CACHE CREEK MINIMART	14315 HWY 16	95606	INDIAN UST
BROOKS	S106094253	CACHE CREEK BINGO CASINO	14455 HWY 16	95606	HAZNET
BROOKS	S107148803	CACHE CREEK INDIAN CASINO	14455 HIGHWAY 16	95606	HAZNET
BROOKS	U004003491	CA DEPT OF FOREST BROOKS	HWY 16	95606	UST
BROOKS	U004003753	JENKINS RANCH	8694 HWY 16	95606	UST
BROOKS	U003850793	BROOKS REPAIR SHOP	HWY 16/CR 78	95606	UST
BROOKS	S107539789		ON COUNTY ROAD 80	95606	CDL
BROOKS	S100856921	BROOKS FOREST FIRESTATION	10 MILES W OF HWY 16 /	95606	HAZNET
BROOKS	U001612342	GEORGE F. KNOLLE	STAR RT. BOX 56A	95606	HIST UST
BROOKS	U001612344	STANLEY HOLLAND	STAR RT. BOX 54 HWY 16	95606	HIST UST
CAPAY	U004115038	ROAD TRIP DELI & BAR	24989 HWY 16 ST	95607	UST
CAPAY	U001612351	LOREN H. TABER	COUNTY RD. 82	95607	HIST UST
CAPAY	U001612349	GOLDEN VALLEY RANCH	CO. RD 80 1/2 MI. S OF ST. HWY	95607	HIST UST
CAPAY	U001602077	BROOKS FOREST FIRE STATION	STAR ROUTE BOX 34	95607	HIST UST
CAPAY	U001612350	LA TRISHA RANCH	STAR RT. BOX 24A	95607	HIST UST
DUNN	S105588629	DUNN SIDING SITE	I-15 / AFTON CANYON ROAD	95937	LUST
DUNNIGAN	S105418617	BUDGET 8 MOTEL	4930 COUNTY RD	95937	LUST
DUNNIGAN	S105633499		1998 COUNTY ROAD 89	95937	CHMIRS, SLIC
WEST SACRAMENTO	S106089466	WILLIAMS TANK LINES INC	ON SOUTH RIVER RD 2 MI SO OF HWY 80	95606	HAZNET

GOVERNMENT RECORDS SEARCHED / DATA CURRENCY TRACKING

To maintain currency of the following federal and state databases, EDR contacts the appropriate governmental agency on a monthly or quarterly basis, as required.

Number of Days to Update: Provides confirmation that EDR is reporting records that have been updated within 90 days from the date the government agency made the information available to the public.

FEDERAL RECORDS

NPL: National Priority List

National Priorities List (Superfund). The NPL is a subset of CERCLIS and identifies over 1,200 sites for priority cleanup under the Superfund Program. NPL sites may encompass relatively large areas. As such, EDR provides polygon coverage for over 1,000 NPL site boundaries produced by EPA's Environmental Photographic Interpretation Center (EPIC) and regional EPA offices.

Date of Government Version: 01/31/2008	Source: EPA
Date Data Arrived at EDR: 02/08/2008	Telephone: N/A
Date Made Active in Reports: 03/17/2008	Last EDR Contact: 04/28/2008
Number of Days to Update: 38	Next Scheduled EDR Contact: 07/28/2008
	Data Release Frequency: Quarterly

NPL Site Boundaries

Sources:

EPA's Environmental Photographic Interpretation Center (EPIC)
Telephone: 202-564-7333

EPA Region 1
Telephone 617-918-1143

EPA Region 6
Telephone: 214-655-6659

EPA Region 3
Telephone 215-814-5418

EPA Region 7
Telephone: 913-551-7247

EPA Region 4
Telephone 404-562-8033

EPA Region 8
Telephone: 303-312-6774

EPA Region 5
Telephone 312-886-6686

EPA Region 9
Telephone: 415-947-4246

EPA Region 10
Telephone 206-553-8665

Proposed NPL: Proposed National Priority List Sites

A site that has been proposed for listing on the National Priorities List through the issuance of a proposed rule in the Federal Register. EPA then accepts public comments on the site, responds to the comments, and places on the NPL those sites that continue to meet the requirements for listing.

Date of Government Version: 01/31/2008	Source: EPA
Date Data Arrived at EDR: 02/04/2008	Telephone: N/A
Date Made Active in Reports: 03/17/2008	Last EDR Contact: 04/28/2008
Number of Days to Update: 42	Next Scheduled EDR Contact: 07/28/2008
	Data Release Frequency: Quarterly

DELISTED NPL: National Priority List Deletions

The National Oil and Hazardous Substances Pollution Contingency Plan (NCP) establishes the criteria that the EPA uses to delete sites from the NPL. In accordance with 40 CFR 300.425.(e), sites may be deleted from the NPL where no further response is appropriate.

Date of Government Version: 01/31/2008	Source: EPA
Date Data Arrived at EDR: 02/08/2008	Telephone: N/A
Date Made Active in Reports: 03/17/2008	Last EDR Contact: 04/28/2008
Number of Days to Update: 38	Next Scheduled EDR Contact: 07/28/2008
	Data Release Frequency: Quarterly

GOVERNMENT RECORDS SEARCHED / DATA CURRENCY TRACKING

NPL LIENS: Federal Superfund Liens

Federal Superfund Liens. Under the authority granted the USEPA by CERCLA of 1980, the USEPA has the authority to file liens against real property in order to recover remedial action expenditures or when the property owner received notification of potential liability. USEPA compiles a listing of filed notices of Superfund Liens.

Date of Government Version: 10/15/1991	Source: EPA
Date Data Arrived at EDR: 02/02/1994	Telephone: 202-564-4267
Date Made Active in Reports: 03/30/1994	Last EDR Contact: 02/19/2008
Number of Days to Update: 56	Next Scheduled EDR Contact: 05/19/2008
	Data Release Frequency: No Update Planned

CERCLIS: Comprehensive Environmental Response, Compensation, and Liability Information System

CERCLIS contains data on potentially hazardous waste sites that have been reported to the USEPA by states, municipalities, private companies and private persons, pursuant to Section 103 of the Comprehensive Environmental Response, Compensation, and Liability Act (CERCLA). CERCLIS contains sites which are either proposed to or on the National Priorities List (NPL) and sites which are in the screening and assessment phase for possible inclusion on the NPL.

Date of Government Version: 01/09/2008	Source: EPA
Date Data Arrived at EDR: 02/05/2008	Telephone: 703-412-9810
Date Made Active in Reports: 02/20/2008	Last EDR Contact: 04/25/2008
Number of Days to Update: 15	Next Scheduled EDR Contact: 06/16/2008
	Data Release Frequency: Quarterly

CERCLIS-NFRAP: CERCLIS No Further Remedial Action Planned

Archived sites are sites that have been removed and archived from the inventory of CERCLIS sites. Archived status indicates that, to the best of EPA's knowledge, assessment at a site has been completed and that EPA has determined no further steps will be taken to list this site on the National Priorities List (NPL), unless information indicates this decision was not appropriate or other considerations require a recommendation for listing at a later time. This decision does not necessarily mean that there is no hazard associated with a given site; it only means that, based upon available information, the location is not judged to be a potential NPL site.

Date of Government Version: 12/03/2007	Source: EPA
Date Data Arrived at EDR: 12/06/2007	Telephone: 703-412-9810
Date Made Active in Reports: 02/20/2008	Last EDR Contact: 03/17/2008
Number of Days to Update: 76	Next Scheduled EDR Contact: 06/16/2008
	Data Release Frequency: Quarterly

LIENS 2: CERCLA Lien Information

A Federal CERCLA ('Superfund') lien can exist by operation of law at any site or property at which EPA has spent Superfund monies. These monies are spent to investigate and address releases and threatened releases of contamination. CERCLIS provides information as to the identity of these sites and properties.

Date of Government Version: 02/08/2008	Source: Environmental Protection Agency
Date Data Arrived at EDR: 03/07/2008	Telephone: 202-564-6023
Date Made Active in Reports: 03/20/2008	Last EDR Contact: 02/15/2008
Number of Days to Update: 13	Next Scheduled EDR Contact: 05/19/2008
	Data Release Frequency: Varies

CORRACTS: Corrective Action Report

CORRACTS identifies hazardous waste handlers with RCRA corrective action activity.

Date of Government Version: 03/26/2008	Source: EPA
Date Data Arrived at EDR: 04/02/2008	Telephone: 800-424-9346
Date Made Active in Reports: 05/06/2008	Last EDR Contact: 03/03/2008
Number of Days to Update: 34	Next Scheduled EDR Contact: 06/02/2008
	Data Release Frequency: Quarterly

RCRA-TSDF: RCRA - Transporters, Storage and Disposal

RCRAInfo is EPA's comprehensive information system, providing access to data supporting the Resource Conservation and Recovery Act (RCRA) of 1976 and the Hazardous and Solid Waste Amendments (HSWA) of 1984. The database includes selective information on sites which generate, transport, store, treat and/or dispose of hazardous waste as defined by the Resource Conservation and Recovery Act (RCRA). Transporters are individuals or entities that move hazardous waste from the generator offsite to a facility that can recycle, treat, store, or dispose of the waste. TSDFs treat, store, or dispose of the waste.

GOVERNMENT RECORDS SEARCHED / DATA CURRENCY TRACKING

Date of Government Version: 03/06/2008
Date Data Arrived at EDR: 03/06/2008
Date Made Active in Reports: 04/18/2008
Number of Days to Update: 43

Source: Environmental Protection Agency
Telephone: (415) 495-8895
Last EDR Contact: 03/06/2008
Next Scheduled EDR Contact: 05/19/2008
Data Release Frequency: Quarterly

RCRA-LQG: RCRA - Large Quantity Generators

RCRAInfo is EPA's comprehensive information system, providing access to data supporting the Resource Conservation and Recovery Act (RCRA) of 1976 and the Hazardous and Solid Waste Amendments (HSWA) of 1984. The database includes selective information on sites which generate, transport, store, treat and/or dispose of hazardous waste as defined by the Resource Conservation and Recovery Act (RCRA). Large quantity generators (LQGs) generate over 1,000 kilograms (kg) of hazardous waste, or over 1 kg of acutely hazardous waste per month.

Date of Government Version: 03/06/2008
Date Data Arrived at EDR: 03/06/2008
Date Made Active in Reports: 04/18/2008
Number of Days to Update: 43

Source: Environmental Protection Agency
Telephone: (415) 495-8895
Last EDR Contact: 03/06/2008
Next Scheduled EDR Contact: 05/19/2008
Data Release Frequency: Quarterly

RCRA-SQG: RCRA - Small Quantity Generators

RCRAInfo is EPA's comprehensive information system, providing access to data supporting the Resource Conservation and Recovery Act (RCRA) of 1976 and the Hazardous and Solid Waste Amendments (HSWA) of 1984. The database includes selective information on sites which generate, transport, store, treat and/or dispose of hazardous waste as defined by the Resource Conservation and Recovery Act (RCRA). Small quantity generators (SQGs) generate between 100 kg and 1,000 kg of hazardous waste per month.

Date of Government Version: 03/06/2008
Date Data Arrived at EDR: 03/06/2008
Date Made Active in Reports: 04/18/2008
Number of Days to Update: 43

Source: Environmental Protection Agency
Telephone: (415) 495-8895
Last EDR Contact: 03/06/2008
Next Scheduled EDR Contact: 05/19/2008
Data Release Frequency: Quarterly

RCRA-CESQG: RCRA - Conditionally Exempt Small Quantity Generators

RCRAInfo is EPA's comprehensive information system, providing access to data supporting the Resource Conservation and Recovery Act (RCRA) of 1976 and the Hazardous and Solid Waste Amendments (HSWA) of 1984. The database includes selective information on sites which generate, transport, store, treat and/or dispose of hazardous waste as defined by the Resource Conservation and Recovery Act (RCRA). Conditionally exempt small quantity generators (CESQGs) generate less than 100 kg of hazardous waste, or less than 1 kg of acutely hazardous waste per month.

Date of Government Version: 03/06/2008
Date Data Arrived at EDR: 03/06/2008
Date Made Active in Reports: 04/18/2008
Number of Days to Update: 43

Source: Environmental Protection Agency
Telephone: (415) 495-8895
Last EDR Contact: 03/06/2008
Next Scheduled EDR Contact: 05/19/2008
Data Release Frequency: Varies

RCRA-NonGen: RCRA - Non Generators

RCRAInfo is EPA's comprehensive information system, providing access to data supporting the Resource Conservation and Recovery Act (RCRA) of 1976 and the Hazardous and Solid Waste Amendments (HSWA) of 1984. The database includes selective information on sites which generate, transport, store, treat and/or dispose of hazardous waste as defined by the Resource Conservation and Recovery Act (RCRA). Non-Generators do not presently generate hazardous waste.

Date of Government Version: 03/06/2008
Date Data Arrived at EDR: 03/06/2008
Date Made Active in Reports: 04/18/2008
Number of Days to Update: 43

Source: Environmental Protection Agency
Telephone: (415) 495-8895
Last EDR Contact: 03/06/2008
Next Scheduled EDR Contact: 05/19/2008
Data Release Frequency: Varies

GOVERNMENT RECORDS SEARCHED / DATA CURRENCY TRACKING

US ENG CONTROLS: Engineering Controls Sites List

A listing of sites with engineering controls in place. Engineering controls include various forms of caps, building foundations, liners, and treatment methods to create pathway elimination for regulated substances to enter environmental media or effect human health.

Date of Government Version: 01/18/2008	Source: Environmental Protection Agency
Date Data Arrived at EDR: 01/31/2008	Telephone: 703-603-0695
Date Made Active in Reports: 03/17/2008	Last EDR Contact: 03/31/2008
Number of Days to Update: 46	Next Scheduled EDR Contact: 06/30/2008
	Data Release Frequency: Varies

US INST CONTROL: Sites with Institutional Controls

A listing of sites with institutional controls in place. Institutional controls include administrative measures, such as groundwater use restrictions, construction restrictions, property use restrictions, and post remediation care requirements intended to prevent exposure to contaminants remaining on site. Deed restrictions are generally required as part of the institutional controls.

Date of Government Version: 01/18/2008	Source: Environmental Protection Agency
Date Data Arrived at EDR: 01/31/2008	Telephone: 703-603-0695
Date Made Active in Reports: 03/17/2008	Last EDR Contact: 03/31/2008
Number of Days to Update: 46	Next Scheduled EDR Contact: 06/30/2008
	Data Release Frequency: Varies

ERNS: Emergency Response Notification System

Emergency Response Notification System. ERNS records and stores information on reported releases of oil and hazardous substances.

Date of Government Version: 12/31/2007	Source: National Response Center, United States Coast Guard
Date Data Arrived at EDR: 01/23/2008	Telephone: 202-267-2180
Date Made Active in Reports: 03/17/2008	Last EDR Contact: 04/22/2008
Number of Days to Update: 54	Next Scheduled EDR Contact: 07/21/2008
	Data Release Frequency: Annually

HMIRS: Hazardous Materials Information Reporting System

Hazardous Materials Incident Report System. HMIRS contains hazardous material spill incidents reported to DOT.

Date of Government Version: 10/31/2007	Source: U.S. Department of Transportation
Date Data Arrived at EDR: 01/17/2008	Telephone: 202-366-4555
Date Made Active in Reports: 03/17/2008	Last EDR Contact: 04/16/2008
Number of Days to Update: 60	Next Scheduled EDR Contact: 07/14/2008
	Data Release Frequency: Annually

DOT OPS: Incident and Accident Data

Department of Transportation, Office of Pipeline Safety Incident and Accident data.

Date of Government Version: 02/14/2008	Source: Department of Transportation, Office of Pipeline Safety
Date Data Arrived at EDR: 02/27/2008	Telephone: 202-366-4595
Date Made Active in Reports: 03/20/2008	Last EDR Contact: 02/27/2008
Number of Days to Update: 22	Next Scheduled EDR Contact: 05/26/2008
	Data Release Frequency: Varies

CDL: Clandestine Drug Labs

A listing of clandestine drug lab locations. The U.S. Department of Justice ("the Department") provides this web site as a public service. It contains addresses of some locations where law enforcement agencies reported they found chemicals or other items that indicated the presence of either clandestine drug laboratories or dumpsites. In most cases, the source of the entries is not the Department, and the Department has not verified the entry and does not guarantee its accuracy. Members of the public must verify the accuracy of all entries by, for example, contacting local law enforcement and local health departments.

GOVERNMENT RECORDS SEARCHED / DATA CURRENCY TRACKING

Date of Government Version: 09/01/2007
Date Data Arrived at EDR: 12/03/2007
Date Made Active in Reports: 12/28/2007
Number of Days to Update: 25

Source: Drug Enforcement Administration
Telephone: 202-307-1000
Last EDR Contact: 03/28/2008
Next Scheduled EDR Contact: 06/23/2008
Data Release Frequency: Quarterly

US BROWNFIELDS: A Listing of Brownfields Sites

Included in the listing are brownfields properties addresses by Cooperative Agreement Recipients and brownfields properties addressed by Targeted Brownfields Assessments. Targeted Brownfields Assessments-EPA's Targeted Brownfields Assessments (TBA) program is designed to help states, tribes, and municipalities--especially those without EPA Brownfields Assessment Demonstration Pilots--minimize the uncertainties of contamination often associated with brownfields. Under the TBA program, EPA provides funding and/or technical assistance for environmental assessments at brownfields sites throughout the country. Targeted Brownfields Assessments supplement and work with other efforts under EPA's Brownfields Initiative to promote cleanup and redevelopment of brownfields. Cooperative Agreement Recipients-States, political subdivisions, territories, and Indian tribes become Brownfields Cleanup Revolving Loan Fund (BCRLF) cooperative agreement recipients when they enter into BCRLF cooperative agreements with the U.S. EPA. EPA selects BCRLF cooperative agreement recipients based on a proposal and application process. BCRLF cooperative agreement recipients must use EPA funds provided through BCRLF cooperative agreement for specified brownfields-related cleanup activities.

Date of Government Version: 01/03/2008
Date Data Arrived at EDR: 01/17/2008
Date Made Active in Reports: 02/20/2008
Number of Days to Update: 34

Source: Environmental Protection Agency
Telephone: 202-566-2777
Last EDR Contact: 04/30/2008
Next Scheduled EDR Contact: 07/14/2008
Data Release Frequency: Semi-Annually

DOD: Department of Defense Sites

This data set consists of federally owned or administered lands, administered by the Department of Defense, that have any area equal to or greater than 640 acres of the United States, Puerto Rico, and the U.S. Virgin Islands.

Date of Government Version: 12/31/2005
Date Data Arrived at EDR: 11/10/2006
Date Made Active in Reports: 01/11/2007
Number of Days to Update: 62

Source: USGS
Telephone: 703-692-8801
Last EDR Contact: 05/09/2008
Next Scheduled EDR Contact: 08/04/2008
Data Release Frequency: Semi-Annually

FUDS: Formerly Used Defense Sites

The listing includes locations of Formerly Used Defense Sites properties where the US Army Corps of Engineers is actively working or will take necessary cleanup actions.

Date of Government Version: 12/31/2006
Date Data Arrived at EDR: 08/31/2007
Date Made Active in Reports: 10/11/2007
Number of Days to Update: 41

Source: U.S. Army Corps of Engineers
Telephone: 202-528-4285
Last EDR Contact: 04/03/2008
Next Scheduled EDR Contact: 06/30/2008
Data Release Frequency: Varies

LUCIS: Land Use Control Information System

LUCIS contains records of land use control information pertaining to the former Navy Base Realignment and Closure properties.

Date of Government Version: 12/09/2005
Date Data Arrived at EDR: 12/11/2006
Date Made Active in Reports: 01/11/2007
Number of Days to Update: 31

Source: Department of the Navy
Telephone: 843-820-7326
Last EDR Contact: 03/10/2008
Next Scheduled EDR Contact: 06/09/2008
Data Release Frequency: Varies

CONSENT: Superfund (CERCLA) Consent Decrees

Major legal settlements that establish responsibility and standards for cleanup at NPL (Superfund) sites. Released periodically by United States District Courts after settlement by parties to litigation matters.

GOVERNMENT RECORDS SEARCHED / DATA CURRENCY TRACKING

Date of Government Version: 09/01/2007
Date Data Arrived at EDR: 12/03/2007
Date Made Active in Reports: 12/28/2007
Number of Days to Update: 25

Source: Department of Justice, Consent Decree Library
Telephone: Varies
Last EDR Contact: 04/22/2008
Next Scheduled EDR Contact: 07/21/2008
Data Release Frequency: Varies

ROD: Records Of Decision

Record of Decision. ROD documents mandate a permanent remedy at an NPL (Superfund) site containing technical and health information to aid in the cleanup.

Date of Government Version: 01/14/2008
Date Data Arrived at EDR: 01/22/2008
Date Made Active in Reports: 01/30/2008
Number of Days to Update: 8

Source: EPA
Telephone: 703-416-0223
Last EDR Contact: 03/31/2008
Next Scheduled EDR Contact: 06/30/2008
Data Release Frequency: Annually

UMTRA: Uranium Mill Tailings Sites

Uranium ore was mined by private companies for federal government use in national defense programs. When the mills shut down, large piles of the sand-like material (mill tailings) remain after uranium has been extracted from the ore. Levels of human exposure to radioactive materials from the piles are low; however, in some cases tailings were used as construction materials before the potential health hazards of the tailings were recognized.

Date of Government Version: 07/13/2007
Date Data Arrived at EDR: 12/03/2007
Date Made Active in Reports: 01/24/2008
Number of Days to Update: 52

Source: Department of Energy
Telephone: 505-845-0011
Last EDR Contact: 03/17/2008
Next Scheduled EDR Contact: 06/16/2008
Data Release Frequency: Varies

ODI: Open Dump Inventory

An open dump is defined as a disposal facility that does not comply with one or more of the Part 257 or Part 258 Subtitle D Criteria.

Date of Government Version: 06/30/1985
Date Data Arrived at EDR: 08/09/2004
Date Made Active in Reports: 09/17/2004
Number of Days to Update: 39

Source: Environmental Protection Agency
Telephone: 800-424-9346
Last EDR Contact: 06/09/2004
Next Scheduled EDR Contact: N/A
Data Release Frequency: No Update Planned

DEBRIS REGION 9: Torres Martinez Reservation Illegal Dump Site Locations

A listing of illegal dump sites location on the Torres Martinez Indian Reservation located in eastern Riverside County and northern Imperial County, California.

Date of Government Version: 12/28/2007
Date Data Arrived at EDR: 12/28/2007
Date Made Active in Reports: 01/24/2008
Number of Days to Update: 27

Source: EPA, Region 9
Telephone: 415-972-3336
Last EDR Contact: 03/24/2008
Next Scheduled EDR Contact: 06/23/2008
Data Release Frequency: Varies

MINES: Mines Master Index File

Contains all mine identification numbers issued for mines active or opened since 1971. The data also includes violation information.

Date of Government Version: 02/07/2008
Date Data Arrived at EDR: 03/26/2008
Date Made Active in Reports: 04/18/2008
Number of Days to Update: 23

Source: Department of Labor, Mine Safety and Health Administration
Telephone: 303-231-5959
Last EDR Contact: 03/26/2008
Next Scheduled EDR Contact: 06/23/2008
Data Release Frequency: Semi-Annually

TRIS: Toxic Chemical Release Inventory System

Toxic Release Inventory System. TRIS identifies facilities which release toxic chemicals to the air, water and land in reportable quantities under SARA Title III Section 313.

GOVERNMENT RECORDS SEARCHED / DATA CURRENCY TRACKING

Date of Government Version: 12/31/2006
Date Data Arrived at EDR: 02/29/2008
Date Made Active in Reports: 04/18/2008
Number of Days to Update: 49

Source: EPA
Telephone: 202-566-0250
Last EDR Contact: 02/29/2008
Next Scheduled EDR Contact: 06/16/2008
Data Release Frequency: Annually

TSCA: Toxic Substances Control Act

Toxic Substances Control Act. TSCA identifies manufacturers and importers of chemical substances included on the TSCA Chemical Substance Inventory list. It includes data on the production volume of these substances by plant site.

Date of Government Version: 12/31/2002
Date Data Arrived at EDR: 04/14/2006
Date Made Active in Reports: 05/30/2006
Number of Days to Update: 46

Source: EPA
Telephone: 202-260-5521
Last EDR Contact: 04/28/2008
Next Scheduled EDR Contact: 07/14/2008
Data Release Frequency: Every 4 Years

FTTS: FIFRA/ TSCA Tracking System - FIFRA (Federal Insecticide, Fungicide, & Rodenticide Act)/TSCA (Toxic Substances Control Act)
FTTS tracks administrative cases and pesticide enforcement actions and compliance activities related to FIFRA, TSCA and EPCRA (Emergency Planning and Community Right-to-Know Act). To maintain currency, EDR contacts the Agency on a quarterly basis.

Date of Government Version: 01/15/2008
Date Data Arrived at EDR: 01/22/2008
Date Made Active in Reports: 01/30/2008
Number of Days to Update: 8

Source: EPA/Office of Prevention, Pesticides and Toxic Substances
Telephone: 202-566-1667
Last EDR Contact: 03/17/2008
Next Scheduled EDR Contact: 06/16/2008
Data Release Frequency: Quarterly

FTTS INSP: FIFRA/ TSCA Tracking System - FIFRA (Federal Insecticide, Fungicide, & Rodenticide Act)/TSCA (Toxic Substances Control Act)
A listing of FIFRA/TSCA Tracking System (FTTS) inspections and enforcements.

Date of Government Version: 01/15/2008
Date Data Arrived at EDR: 01/22/2008
Date Made Active in Reports: 01/30/2008
Number of Days to Update: 8

Source: EPA
Telephone: 202-566-1667
Last EDR Contact: 03/17/2008
Next Scheduled EDR Contact: 06/16/2008
Data Release Frequency: Quarterly

HIST FTTS: FIFRA/TSCA Tracking System Administrative Case Listing

A complete administrative case listing from the FIFRA/TSCA Tracking System (FTTS) for all ten EPA regions. The information was obtained from the National Compliance Database (NCDB). NCDB supports the implementation of FIFRA (Federal Insecticide, Fungicide, and Rodenticide Act) and TSCA (Toxic Substances Control Act). Some EPA regions are now closing out records. Because of that, and the fact that some EPA regions are not providing EPA Headquarters with updated records, it was decided to create a HIST FTTS database. It included records that may not be included in the newer FTTS database updates. This database is no longer updated.

Date of Government Version: 10/19/2006
Date Data Arrived at EDR: 03/01/2007
Date Made Active in Reports: 04/10/2007
Number of Days to Update: 40

Source: Environmental Protection Agency
Telephone: 202-564-2501
Last EDR Contact: 12/17/2007
Next Scheduled EDR Contact: 03/17/2008
Data Release Frequency: No Update Planned

HIST FTTS INSP: FIFRA/TSCA Tracking System Inspection & Enforcement Case Listing

A complete inspection and enforcement case listing from the FIFRA/TSCA Tracking System (FTTS) for all ten EPA regions. The information was obtained from the National Compliance Database (NCDB). NCDB supports the implementation of FIFRA (Federal Insecticide, Fungicide, and Rodenticide Act) and TSCA (Toxic Substances Control Act). Some EPA regions are now closing out records. Because of that, and the fact that some EPA regions are not providing EPA Headquarters with updated records, it was decided to create a HIST FTTS database. It included records that may not be included in the newer FTTS database updates. This database is no longer updated.

GOVERNMENT RECORDS SEARCHED / DATA CURRENCY TRACKING

Date of Government Version: 10/19/2006
Date Data Arrived at EDR: 03/01/2007
Date Made Active in Reports: 04/10/2007
Number of Days to Update: 40

Source: Environmental Protection Agency
Telephone: 202-564-2501
Last EDR Contact: 12/17/2008
Next Scheduled EDR Contact: 03/17/2008
Data Release Frequency: No Update Planned

SSTS: Section 7 Tracking Systems

Section 7 of the Federal Insecticide, Fungicide and Rodenticide Act, as amended (92 Stat. 829) requires all registered pesticide-producing establishments to submit a report to the Environmental Protection Agency by March 1st each year. Each establishment must report the types and amounts of pesticides, active ingredients and devices being produced, and those having been produced and sold or distributed in the past year.

Date of Government Version: 12/31/2006
Date Data Arrived at EDR: 03/14/2008
Date Made Active in Reports: 04/18/2008
Number of Days to Update: 35

Source: EPA
Telephone: 202-564-4203
Last EDR Contact: 04/14/2008
Next Scheduled EDR Contact: 07/14/2008
Data Release Frequency: Annually

ICIS: Integrated Compliance Information System

The Integrated Compliance Information System (ICIS) supports the information needs of the national enforcement and compliance program as well as the unique needs of the National Pollutant Discharge Elimination System (NPDES) program.

Date of Government Version: 02/28/2008
Date Data Arrived at EDR: 03/18/2008
Date Made Active in Reports: 05/06/2008
Number of Days to Update: 49

Source: Environmental Protection Agency
Telephone: 202-564-5088
Last EDR Contact: 04/14/2008
Next Scheduled EDR Contact: 07/14/2008
Data Release Frequency: Quarterly

PADS: PCB Activity Database System

PCB Activity Database. PADS Identifies generators, transporters, commercial storers and/or brokers and disposers of PCB's who are required to notify the EPA of such activities.

Date of Government Version: 12/04/2007
Date Data Arrived at EDR: 02/07/2008
Date Made Active in Reports: 03/17/2008
Number of Days to Update: 39

Source: EPA
Telephone: 202-566-0500
Last EDR Contact: 05/09/2008
Next Scheduled EDR Contact: 08/04/2008
Data Release Frequency: Annually

MLTS: Material Licensing Tracking System

MLTS is maintained by the Nuclear Regulatory Commission and contains a list of approximately 8,100 sites which possess or use radioactive materials and which are subject to NRC licensing requirements. To maintain currency, EDR contacts the Agency on a quarterly basis.

Date of Government Version: 01/15/2008
Date Data Arrived at EDR: 02/07/2008
Date Made Active in Reports: 03/17/2008
Number of Days to Update: 39

Source: Nuclear Regulatory Commission
Telephone: 301-415-7169
Last EDR Contact: 03/31/2008
Next Scheduled EDR Contact: 06/30/2008
Data Release Frequency: Quarterly

RADINFO: Radiation Information Database

The Radiation Information Database (RADINFO) contains information about facilities that are regulated by U.S. Environmental Protection Agency (EPA) regulations for radiation and radioactivity.

Date of Government Version: 01/29/2008
Date Data Arrived at EDR: 01/31/2008
Date Made Active in Reports: 03/17/2008
Number of Days to Update: 46

Source: Environmental Protection Agency
Telephone: 202-343-9775
Last EDR Contact: 05/01/2008
Next Scheduled EDR Contact: 07/28/2008
Data Release Frequency: Quarterly

GOVERNMENT RECORDS SEARCHED / DATA CURRENCY TRACKING

FINDS: Facility Index System/Facility Registry System

Facility Index System. FINDS contains both facility information and 'pointers' to other sources that contain more detail. EDR includes the following FINDS databases in this report: PCS (Permit Compliance System), AIRS (Aerometric Information Retrieval System), DOCKET (Enforcement Docket used to manage and track information on civil judicial enforcement cases for all environmental statutes), FURS (Federal Underground Injection Control), C-DOCKET (Criminal Docket System used to track criminal enforcement actions for all environmental statutes), FFIS (Federal Facilities Information System), STATE (State Environmental Laws and Statutes), and PADS (PCB Activity Data System).

Date of Government Version: 04/03/2008	Source: EPA
Date Data Arrived at EDR: 04/08/2008	Telephone: (415) 947-8000
Date Made Active in Reports: 05/06/2008	Last EDR Contact: 03/31/2008
Number of Days to Update: 28	Next Scheduled EDR Contact: 06/30/2008
	Data Release Frequency: Quarterly

RAATS: RCRA Administrative Action Tracking System

RCRA Administration Action Tracking System. RAATS contains records based on enforcement actions issued under RCRA pertaining to major violators and includes administrative and civil actions brought by the EPA. For administration actions after September 30, 1995, data entry in the RAATS database was discontinued. EPA will retain a copy of the database for historical records. It was necessary to terminate RAATS because a decrease in agency resources made it impossible to continue to update the information contained in the database.

Date of Government Version: 04/17/1995	Source: EPA
Date Data Arrived at EDR: 07/03/1995	Telephone: 202-564-4104
Date Made Active in Reports: 08/07/1995	Last EDR Contact: 03/03/2008
Number of Days to Update: 35	Next Scheduled EDR Contact: 06/02/2008
	Data Release Frequency: No Update Planned

BRS: Biennial Reporting System

The Biennial Reporting System is a national system administered by the EPA that collects data on the generation and management of hazardous waste. BRS captures detailed data from two groups: Large Quantity Generators (LQG) and Treatment, Storage, and Disposal Facilities.

Date of Government Version: 12/31/2005	Source: EPA/NTIS
Date Data Arrived at EDR: 03/06/2007	Telephone: 800-424-9346
Date Made Active in Reports: 04/13/2007	Last EDR Contact: 03/13/2008
Number of Days to Update: 38	Next Scheduled EDR Contact: 06/09/2008
	Data Release Frequency: Biennially

STATE AND LOCAL RECORDS

HIST CAL-SITES: Calsites Database

The Calsites database contains potential or confirmed hazardous substance release properties. In 1996, California EPA reevaluated and significantly reduced the number of sites in the Calsites database. No longer updated by the state agency. It has been replaced by ENVIROSTOR.

Date of Government Version: 08/08/2005	Source: Department of Toxic Substance Control
Date Data Arrived at EDR: 08/03/2006	Telephone: 916-323-3400
Date Made Active in Reports: 08/24/2006	Last EDR Contact: 02/25/2008
Number of Days to Update: 21	Next Scheduled EDR Contact: 05/26/2008
	Data Release Frequency: No Update Planned

CA BOND EXP. PLAN: Bond Expenditure Plan

Department of Health Services developed a site-specific expenditure plan as the basis for an appropriation of Hazardous Substance Cleanup Bond Act funds. It is not updated.

Date of Government Version: 01/01/1989	Source: Department of Health Services
Date Data Arrived at EDR: 07/27/1994	Telephone: 916-255-2118
Date Made Active in Reports: 08/02/1994	Last EDR Contact: 05/31/1994
Number of Days to Update: 6	Next Scheduled EDR Contact: N/A
	Data Release Frequency: No Update Planned

GOVERNMENT RECORDS SEARCHED / DATA CURRENCY TRACKING

SCH: School Property Evaluation Program

This category contains proposed and existing school sites that are being evaluated by DTSC for possible hazardous materials contamination. In some cases, these properties may be listed in the CalSites category depending on the level of threat to public health and safety or the environment they pose.

Date of Government Version: 02/26/2008	Source: Department of Toxic Substances Control
Date Data Arrived at EDR: 02/27/2008	Telephone: 916-323-3400
Date Made Active in Reports: 03/27/2008	Last EDR Contact: 02/27/2008
Number of Days to Update: 29	Next Scheduled EDR Contact: 02/25/2008
	Data Release Frequency: Quarterly

TOXIC PITS: Toxic Pits Cleanup Act Sites

Toxic PITS Cleanup Act Sites. TOXIC PITS identifies sites suspected of containing hazardous substances where cleanup has not yet been completed.

Date of Government Version: 07/01/1995	Source: State Water Resources Control Board
Date Data Arrived at EDR: 08/30/1995	Telephone: 916-227-4364
Date Made Active in Reports: 09/26/1995	Last EDR Contact: 04/28/2008
Number of Days to Update: 27	Next Scheduled EDR Contact: 07/28/2008
	Data Release Frequency: No Update Planned

SWF/LF (SWIS): Solid Waste Information System

Active, Closed and Inactive Landfills. SWF/LF records typically contain an inventory of solid waste disposal facilities or landfills. These may be active or inactive facilities or open dumps that failed to meet RCRA Section 4004 criteria for solid waste landfills or disposal sites.

Date of Government Version: 03/10/2008	Source: Integrated Waste Management Board
Date Data Arrived at EDR: 03/12/2008	Telephone: 916-341-6320
Date Made Active in Reports: 04/14/2008	Last EDR Contact: 03/12/2008
Number of Days to Update: 33	Next Scheduled EDR Contact: 06/09/2008
	Data Release Frequency: Quarterly

WMUDS/SWAT: Waste Management Unit Database

Waste Management Unit Database System. WMUDS is used by the State Water Resources Control Board staff and the Regional Water Quality Control Boards for program tracking and inventory of waste management units. WMUDS is composed of the following databases: Facility Information, Scheduled Inspections Information, Waste Management Unit Information, SWAT Program Information, SWAT Report Summary Information, SWAT Report Summary Data, Chapter 15 (formerly Subchapter 15) Information, Chapter 15 Monitoring Parameters, TPCA Program Information, RCRA Program Information, Closure Information, and Interested Parties Information.

Date of Government Version: 04/01/2000	Source: State Water Resources Control Board
Date Data Arrived at EDR: 04/10/2000	Telephone: 916-227-4448
Date Made Active in Reports: 05/10/2000	Last EDR Contact: 03/03/2008
Number of Days to Update: 30	Next Scheduled EDR Contact: 06/02/2008
	Data Release Frequency: Quarterly

CA WDS: Waste Discharge System

Sites which have been issued waste discharge requirements.

Date of Government Version: 06/19/2007	Source: State Water Resources Control Board
Date Data Arrived at EDR: 06/20/2007	Telephone: 916-341-5227
Date Made Active in Reports: 06/29/2007	Last EDR Contact: 03/17/2008
Number of Days to Update: 9	Next Scheduled EDR Contact: 06/16/2008
	Data Release Frequency: Quarterly

CORTESE: "Cortese" Hazardous Waste & Substances Sites List

The sites for the list are designated by the State Water Resource Control Board (LUST), the Integrated Waste Board (SWF/LS), and the Department of Toxic Substances Control (Cal-Sites). This listing is no longer updated by the state agency.

GOVERNMENT RECORDS SEARCHED / DATA CURRENCY TRACKING

Date of Government Version: 04/01/2001
Date Data Arrived at EDR: 05/29/2001
Date Made Active in Reports: 07/26/2001
Number of Days to Update: 58

Source: CAL EPA/Office of Emergency Information
Telephone: 916-323-3400
Last EDR Contact: 04/21/2008
Next Scheduled EDR Contact: 07/21/2008
Data Release Frequency: No Update Planned

SWRCY: Recycler Database

A listing of recycling facilities in California.

Date of Government Version: 04/07/2008
Date Data Arrived at EDR: 04/09/2008
Date Made Active in Reports: 05/06/2008
Number of Days to Update: 27

Source: Department of Conservation
Telephone: 916-323-3836
Last EDR Contact: 04/09/2008
Next Scheduled EDR Contact: 07/07/2008
Data Release Frequency: Quarterly

LUST REG 9: Leaking Underground Storage Tank Report

Orange, Riverside, San Diego counties. For more current information, please refer to the State Water Resources Control Board's LUST database.

Date of Government Version: 03/01/2001
Date Data Arrived at EDR: 04/23/2001
Date Made Active in Reports: 05/21/2001
Number of Days to Update: 28

Source: California Regional Water Quality Control Board San Diego Region (9)
Telephone: 858-637-5595
Last EDR Contact: 04/14/2008
Next Scheduled EDR Contact: 07/14/2008
Data Release Frequency: No Update Planned

LUST REG 8: Leaking Underground Storage Tanks

California Regional Water Quality Control Board Santa Ana Region (8). For more current information, please refer to the State Water Resources Control Board's LUST database.

Date of Government Version: 02/14/2005
Date Data Arrived at EDR: 02/15/2005
Date Made Active in Reports: 03/28/2005
Number of Days to Update: 41

Source: California Regional Water Quality Control Board Santa Ana Region (8)
Telephone: 909-782-4496
Last EDR Contact: 05/05/2008
Next Scheduled EDR Contact: 08/04/2008
Data Release Frequency: Varies

LUST REG 6V: Leaking Underground Storage Tank Case Listing

Leaking Underground Storage Tank locations. Inyo, Kern, Los Angeles, Mono, San Bernardino counties.

Date of Government Version: 06/07/2005
Date Data Arrived at EDR: 06/07/2005
Date Made Active in Reports: 06/29/2005
Number of Days to Update: 22

Source: California Regional Water Quality Control Board Victorville Branch Office (6)
Telephone: 760-241-7365
Last EDR Contact: 03/31/2008
Next Scheduled EDR Contact: 06/30/2008
Data Release Frequency: No Update Planned

LUST REG 6L: Leaking Underground Storage Tank Case Listing

For more current information, please refer to the State Water Resources Control Board's LUST database.

Date of Government Version: 09/09/2003
Date Data Arrived at EDR: 09/10/2003
Date Made Active in Reports: 10/07/2003
Number of Days to Update: 27

Source: California Regional Water Quality Control Board Lahontan Region (6)
Telephone: 530-542-5572
Last EDR Contact: 03/03/2008
Next Scheduled EDR Contact: 06/02/2008
Data Release Frequency: No Update Planned

LUST REG 5: Leaking Underground Storage Tank Database

Leaking Underground Storage Tank locations. Alameda, Alpine, Amador, Butte, Colusa, Contra Costa, Calveras, El Dorado, Fresno, Glenn, Kern, Kings, Lake, Lassen, Madera, Mariposa, Merced, Modoc, Napa, Nevada, Placer, Plumas, Sacramento, San Joaquin, Shasta, Solano, Stanislaus, Sutter, Tehama, Tulare, Tuolumne, Yolo, Yuba counties.

Date of Government Version: 04/01/2008
Date Data Arrived at EDR: 04/23/2008
Date Made Active in Reports: 05/06/2008
Number of Days to Update: 13

Source: California Regional Water Quality Control Board Central Valley Region (5)
Telephone: 916-464-4834
Last EDR Contact: 04/23/2008
Next Scheduled EDR Contact: 06/30/2008
Data Release Frequency: Quarterly

GOVERNMENT RECORDS SEARCHED / DATA CURRENCY TRACKING

LUST REG 4: Underground Storage Tank Leak List

Los Angeles, Ventura counties. For more current information, please refer to the State Water Resources Control Board's LUST database.

Date of Government Version: 09/07/2004
Date Data Arrived at EDR: 09/07/2004
Date Made Active in Reports: 10/12/2004
Number of Days to Update: 35

Source: California Regional Water Quality Control Board Los Angeles Region (4)
Telephone: 213-576-6710
Last EDR Contact: 03/24/2008
Next Scheduled EDR Contact: 06/23/2008
Data Release Frequency: No Update Planned

LUST REG 3: Leaking Underground Storage Tank Database

Leaking Underground Storage Tank locations. Monterey, San Benito, San Luis Obispo, Santa Barbara, Santa Cruz counties.

Date of Government Version: 05/19/2003
Date Data Arrived at EDR: 05/19/2003
Date Made Active in Reports: 06/02/2003
Number of Days to Update: 14

Source: California Regional Water Quality Control Board Central Coast Region (3)
Telephone: 805-542-4786
Last EDR Contact: 05/12/2008
Next Scheduled EDR Contact: 08/11/2008
Data Release Frequency: No Update Planned

LUST REG 2: Fuel Leak List

Leaking Underground Storage Tank locations. Alameda, Contra Costa, Marin, Napa, San Francisco, San Mateo, Santa Clara, Solano, Sonoma counties.

Date of Government Version: 09/30/2004
Date Data Arrived at EDR: 10/20/2004
Date Made Active in Reports: 11/19/2004
Number of Days to Update: 30

Source: California Regional Water Quality Control Board San Francisco Bay Region (2)
Telephone: 510-622-2433
Last EDR Contact: 04/07/2008
Next Scheduled EDR Contact: 07/07/2008
Data Release Frequency: Quarterly

LUST REG 1: Active Toxic Site Investigation

Del Norte, Humboldt, Lake, Mendocino, Modoc, Siskiyou, Sonoma, Trinity counties. For more current information, please refer to the State Water Resources Control Board's LUST database.

Date of Government Version: 02/01/2001
Date Data Arrived at EDR: 02/28/2001
Date Made Active in Reports: 03/29/2001
Number of Days to Update: 29

Source: California Regional Water Quality Control Board North Coast (1)
Telephone: 707-570-3769
Last EDR Contact: 02/19/2008
Next Scheduled EDR Contact: 05/19/2008
Data Release Frequency: No Update Planned

LUST: Geotracker's Leaking Underground Fuel Tank Report

Leaking Underground Storage Tank Incident Reports. LUST records contain an inventory of reported leaking underground storage tank incidents. Not all states maintain these records, and the information stored varies by state. For more information on a particular leaking underground storage tank sites, please contact the appropriate regulatory agency.

Date of Government Version: 04/08/2008
Date Data Arrived at EDR: 04/09/2008
Date Made Active in Reports: 05/06/2008
Number of Days to Update: 27

Source: State Water Resources Control Board
Telephone: see region list
Last EDR Contact: 04/09/2008
Next Scheduled EDR Contact: 07/07/2008
Data Release Frequency: Quarterly

LUST REG 7: Leaking Underground Storage Tank Case Listing

Leaking Underground Storage Tank locations. Imperial, Riverside, San Diego, Santa Barbara counties.

Date of Government Version: 02/26/2004
Date Data Arrived at EDR: 02/26/2004
Date Made Active in Reports: 03/24/2004
Number of Days to Update: 27

Source: California Regional Water Quality Control Board Colorado River Basin Region (7)
Telephone: 760-776-8943
Last EDR Contact: 02/19/2008
Next Scheduled EDR Contact: 05/19/2008
Data Release Frequency: No Update Planned

GOVERNMENT RECORDS SEARCHED / DATA CURRENCY TRACKING

CA FID UST: Facility Inventory Database

The Facility Inventory Database (FID) contains a historical listing of active and inactive underground storage tank locations from the State Water Resource Control Board. Refer to local/county source for current data.

Date of Government Version: 10/31/1994	Source: California Environmental Protection Agency
Date Data Arrived at EDR: 09/05/1995	Telephone: 916-341-5851
Date Made Active in Reports: 09/29/1995	Last EDR Contact: 12/28/1998
Number of Days to Update: 24	Next Scheduled EDR Contact: N/A
	Data Release Frequency: No Update Planned

SLIC: Statewide SLIC Cases

The SLIC (Spills, Leaks, Investigations and Cleanup) program is designed to protect and restore water quality from spills, leaks, and similar discharges.

Date of Government Version: 04/08/2008	Source: State Water Resources Control Board
Date Data Arrived at EDR: 04/09/2008	Telephone: 866-480-1028
Date Made Active in Reports: 05/06/2008	Last EDR Contact: 01/09/2008
Number of Days to Update: 27	Next Scheduled EDR Contact: 07/07/2008
	Data Release Frequency: Varies

SLIC REG 1: Active Toxic Site Investigations

The SLIC (Spills, Leaks, Investigations and Cleanup) program is designed to protect and restore water quality from spills, leaks, and similar discharges.

Date of Government Version: 04/03/2003	Source: California Regional Water Quality Control Board, North Coast Region (1)
Date Data Arrived at EDR: 04/07/2003	Telephone: 707-576-2220
Date Made Active in Reports: 04/25/2003	Last EDR Contact: 02/19/2008
Number of Days to Update: 18	Next Scheduled EDR Contact: 05/19/2008
	Data Release Frequency: No Update Planned

SLIC REG 2: Spills, Leaks, Investigation & Cleanup Cost Recovery Listing

The SLIC (Spills, Leaks, Investigations and Cleanup) program is designed to protect and restore water quality from spills, leaks, and similar discharges.

Date of Government Version: 09/30/2004	Source: Regional Water Quality Control Board San Francisco Bay Region (2)
Date Data Arrived at EDR: 10/20/2004	Telephone: 510-286-0457
Date Made Active in Reports: 11/19/2004	Last EDR Contact: 04/07/2008
Number of Days to Update: 30	Next Scheduled EDR Contact: 04/07/2008
	Data Release Frequency: Quarterly

SLIC REG 3: Spills, Leaks, Investigation & Cleanup Cost Recovery Listing

The SLIC (Spills, Leaks, Investigations and Cleanup) program is designed to protect and restore water quality from spills, leaks, and similar discharges.

Date of Government Version: 05/18/2006	Source: California Regional Water Quality Control Board Central Coast Region (3)
Date Data Arrived at EDR: 05/18/2006	Telephone: 805-549-3147
Date Made Active in Reports: 06/15/2006	Last EDR Contact: 05/12/2008
Number of Days to Update: 28	Next Scheduled EDR Contact: 08/11/2008
	Data Release Frequency: Semi-Annually

SLIC REG 4: Spills, Leaks, Investigation & Cleanup Cost Recovery Listing

The SLIC (Spills, Leaks, Investigations and Cleanup) program is designed to protect and restore water quality from spills, leaks, and similar discharges.

Date of Government Version: 11/17/2004	Source: Region Water Quality Control Board Los Angeles Region (4)
Date Data Arrived at EDR: 11/18/2004	Telephone: 213-576-6600
Date Made Active in Reports: 01/04/2005	Last EDR Contact: 04/21/2008
Number of Days to Update: 47	Next Scheduled EDR Contact: 07/21/2008
	Data Release Frequency: Varies

GOVERNMENT RECORDS SEARCHED / DATA CURRENCY TRACKING

SLIC REG 5: Spills, Leaks, Investigation & Cleanup Cost Recovery Listing

The SLIC (Spills, Leaks, Investigations and Cleanup) program is designed to protect and restore water quality from spills, leaks, and similar discharges.

Date of Government Version: 04/01/2005
Date Data Arrived at EDR: 04/05/2005
Date Made Active in Reports: 04/21/2005
Number of Days to Update: 16

Source: Regional Water Quality Control Board Central Valley Region (5)
Telephone: 916-464-3291
Last EDR Contact: 03/31/2008
Next Scheduled EDR Contact: 06/30/2008
Data Release Frequency: Semi-Annually

SLIC REG 6V: Spills, Leaks, Investigation & Cleanup Cost Recovery Listing

The SLIC (Spills, Leaks, Investigations and Cleanup) program is designed to protect and restore water quality from spills, leaks, and similar discharges.

Date of Government Version: 05/24/2005
Date Data Arrived at EDR: 05/25/2005
Date Made Active in Reports: 06/16/2005
Number of Days to Update: 22

Source: Regional Water Quality Control Board, Victorville Branch
Telephone: 619-241-6583
Last EDR Contact: 03/31/2008
Next Scheduled EDR Contact: 06/30/2008
Data Release Frequency: Semi-Annually

SLIC REG 6L: SLIC Sites

The SLIC (Spills, Leaks, Investigations and Cleanup) program is designed to protect and restore water quality from spills, leaks, and similar discharges.

Date of Government Version: 09/07/2004
Date Data Arrived at EDR: 09/07/2004
Date Made Active in Reports: 10/12/2004
Number of Days to Update: 35

Source: California Regional Water Quality Control Board, Lahontan Region
Telephone: 530-542-5574
Last EDR Contact: 03/03/2008
Next Scheduled EDR Contact: 06/02/2008
Data Release Frequency: No Update Planned

SLIC REG 7: SLIC List

The SLIC (Spills, Leaks, Investigations and Cleanup) program is designed to protect and restore water quality from spills, leaks, and similar discharges.

Date of Government Version: 11/24/2004
Date Data Arrived at EDR: 11/29/2004
Date Made Active in Reports: 01/04/2005
Number of Days to Update: 36

Source: California Regional Quality Control Board, Colorado River Basin Region
Telephone: 760-346-7491
Last EDR Contact: 03/03/2008
Next Scheduled EDR Contact: 05/19/2008
Data Release Frequency: No Update Planned

SLIC REG 8: Spills, Leaks, Investigation & Cleanup Cost Recovery Listing

The SLIC (Spills, Leaks, Investigations and Cleanup) program is designed to protect and restore water quality from spills, leaks, and similar discharges.

Date of Government Version: 04/03/2008
Date Data Arrived at EDR: 04/03/2008
Date Made Active in Reports: 04/14/2008
Number of Days to Update: 11

Source: California Region Water Quality Control Board Santa Ana Region (8)
Telephone: 951-782-3298
Last EDR Contact: 03/31/2008
Next Scheduled EDR Contact: 06/30/2008
Data Release Frequency: Semi-Annually

SLIC REG 9: Spills, Leaks, Investigation & Cleanup Cost Recovery Listing

The SLIC (Spills, Leaks, Investigations and Cleanup) program is designed to protect and restore water quality from spills, leaks, and similar discharges.

Date of Government Version: 09/10/2007
Date Data Arrived at EDR: 09/11/2007
Date Made Active in Reports: 09/28/2007
Number of Days to Update: 17

Source: California Regional Water Quality Control Board San Diego Region (9)
Telephone: 858-467-2980
Last EDR Contact: 02/25/2008
Next Scheduled EDR Contact: 05/26/2008
Data Release Frequency: Annually

GOVERNMENT RECORDS SEARCHED / DATA CURRENCY TRACKING

UST: Active UST Facilities

Active UST facilities gathered from the local regulatory agencies

Date of Government Version: 04/08/2008	Source: SWRCB
Date Data Arrived at EDR: 04/09/2008	Telephone: 916-480-1028
Date Made Active in Reports: 05/01/2008	Last EDR Contact: 04/09/2008
Number of Days to Update: 22	Next Scheduled EDR Contact: 07/07/2008
	Data Release Frequency: Semi-Annually

UST MENDOCINO: Mendocino County UST Database

A listing of underground storage tank locations in Mendocino County.

Date of Government Version: 03/24/2008	Source: Department of Public Health
Date Data Arrived at EDR: 03/25/2008	Telephone: 707-463-4466
Date Made Active in Reports: 04/09/2008	Last EDR Contact: 03/24/2008
Number of Days to Update: 15	Next Scheduled EDR Contact: 06/23/2008
	Data Release Frequency: Varies

HIST UST: Hazardous Substance Storage Container Database

The Hazardous Substance Storage Container Database is a historical listing of UST sites. Refer to local/county source for current data.

Date of Government Version: 10/15/1990	Source: State Water Resources Control Board
Date Data Arrived at EDR: 01/25/1991	Telephone: 916-341-5851
Date Made Active in Reports: 02/12/1991	Last EDR Contact: 07/26/2001
Number of Days to Update: 18	Next Scheduled EDR Contact: N/A
	Data Release Frequency: No Update Planned

LIENS: Environmental Liens Listing

A listing of property locations with environmental liens for California where DTSC is a lien holder.

Date of Government Version: 02/05/2008	Source: Department of Toxic Substances Control
Date Data Arrived at EDR: 02/06/2008	Telephone: 916-323-3400
Date Made Active in Reports: 03/14/2008	Last EDR Contact: 05/05/2008
Number of Days to Update: 37	Next Scheduled EDR Contact: 08/04/2008
	Data Release Frequency: Varies

AST: Aboveground Petroleum Storage Tank Facilities

Registered Aboveground Storage Tanks.

Date of Government Version: 11/01/2007	Source: State Water Resources Control Board
Date Data Arrived at EDR: 11/27/2007	Telephone: 916-341-5712
Date Made Active in Reports: 02/14/2008	Last EDR Contact: 04/28/2008
Number of Days to Update: 79	Next Scheduled EDR Contact: 07/28/2008
	Data Release Frequency: Quarterly

SWEEPS UST: SWEEPS UST Listing

Statewide Environmental Evaluation and Planning System. This underground storage tank listing was updated and maintained by a company contacted by the SWRCB in the early 1990's. The listing is no longer updated or maintained. The local agency is the contact for more information on a site on the SWEEPS list.

Date of Government Version: 06/01/1994	Source: State Water Resources Control Board
Date Data Arrived at EDR: 07/07/2005	Telephone: N/A
Date Made Active in Reports: 08/11/2005	Last EDR Contact: 06/03/2005
Number of Days to Update: 35	Next Scheduled EDR Contact: N/A
	Data Release Frequency: No Update Planned

CHMIRS: California Hazardous Material Incident Report System

California Hazardous Material Incident Reporting System. CHMIRS contains information on reported hazardous material incidents (accidental releases or spills).

GOVERNMENT RECORDS SEARCHED / DATA CURRENCY TRACKING

Date of Government Version: 12/31/2005
Date Data Arrived at EDR: 02/23/2007
Date Made Active in Reports: 04/06/2007
Number of Days to Update: 42

Source: Office of Emergency Services
Telephone: 916-845-8400
Last EDR Contact: 05/02/2008
Next Scheduled EDR Contact: 05/19/2008
Data Release Frequency: Varies

NOTIFY 65: Proposition 65 Records

Proposition 65 Notification Records. NOTIFY 65 contains facility notifications about any release which could impact drinking water and thereby expose the public to a potential health risk.

Date of Government Version: 10/21/1993
Date Data Arrived at EDR: 11/01/1993
Date Made Active in Reports: 11/19/1993
Number of Days to Update: 18

Source: State Water Resources Control Board
Telephone: 916-445-3846
Last EDR Contact: 04/14/2008
Next Scheduled EDR Contact: 07/14/2008
Data Release Frequency: No Update Planned

DEED: Deed Restriction Listing

Site Mitigation and Brownfields Reuse Program Facility Sites with Deed Restrictions & Hazardous Waste Management Program Facility Sites with Deed / Land Use Restriction. The DTSC Site Mitigation and Brownfields Reuse Program (SMBRP) list includes sites cleaned up under the program's oversight and generally does not include current or former hazardous waste facilities that required a hazardous waste facility permit. The list represents deed restrictions that are active. Some sites have multiple deed restrictions. The DTSC Hazardous Waste Management Program (HWMP) has developed a list of current or former hazardous waste facilities that have a recorded land use restriction at the local county recorder's office. The land use restrictions on this list were required by the DTSC HWMP as a result of the presence of hazardous substances that remain on site after the facility (or part of the facility) has been closed or cleaned up. The types of land use restriction include deed notice, deed restriction, or a land use restriction that binds current and future owners.

Date of Government Version: 04/01/2008
Date Data Arrived at EDR: 04/02/2008
Date Made Active in Reports: 04/14/2008
Number of Days to Update: 12

Source: Department of Toxic Substances Control
Telephone: 916-323-3400
Last EDR Contact: 04/02/2008
Next Scheduled EDR Contact: 06/30/2008
Data Release Frequency: Semi-Annually

VCP: Voluntary Cleanup Program Properties

Contains low threat level properties with either confirmed or unconfirmed releases and the project proponents have request that DTSC oversee investigation and/or cleanup activities and have agreed to provide coverage for DTSC's costs.

Date of Government Version: 02/26/2008
Date Data Arrived at EDR: 02/27/2008
Date Made Active in Reports: 03/27/2008
Number of Days to Update: 29

Source: Department of Toxic Substances Control
Telephone: 916-323-3400
Last EDR Contact: 02/27/2008
Next Scheduled EDR Contact: 05/26/2008
Data Release Frequency: Quarterly

DRYCLEANERS: Cleaner Facilities

A list of drycleaner related facilities that have EPA ID numbers. These are facilities with certain SIC codes: power laundries, family and commercial; garment pressing and cleaner's agents; linen supply; coin-operated laundries and cleaning; drycleaning plants, except rugs; carpet and upholster cleaning; industrial launderers; laundry and garment services.

Date of Government Version: 07/31/2007
Date Data Arrived at EDR: 07/31/2007
Date Made Active in Reports: 08/09/2007
Number of Days to Update: 9

Source: Department of Toxic Substance Control
Telephone: 916-327-4498
Last EDR Contact: 05/12/2008
Next Scheduled EDR Contact: 08/11/2008
Data Release Frequency: Annually

WIP: Well Investigation Program Case List

Well Investigation Program case in the San Gabriel and San Fernando Valley area.

GOVERNMENT RECORDS SEARCHED / DATA CURRENCY TRACKING

Date of Government Version: 02/26/2008
Date Data Arrived at EDR: 04/23/2008
Date Made Active in Reports: 05/06/2008
Number of Days to Update: 13

Source: Los Angeles Water Quality Control Board
Telephone: 213-576-6726
Last EDR Contact: 04/23/2008
Next Scheduled EDR Contact: 07/21/2008
Data Release Frequency: Varies

CDL: Clandestine Drug Labs

A listing of drug lab locations. Listing of a location in this database does not indicate that any illegal drug lab materials were or were not present there, and does not constitute a determination that the location either requires or does not require additional cleanup work.

Date of Government Version: 12/31/2007
Date Data Arrived at EDR: 04/22/2008
Date Made Active in Reports: 05/06/2008
Number of Days to Update: 14

Source: Department of Toxic Substances Control
Telephone: 916-255-6504
Last EDR Contact: 04/21/2008
Next Scheduled EDR Contact: 07/21/2008
Data Release Frequency: Varies

RESPONSE: State Response Sites

Identifies confirmed release sites where DTSC is involved in remediation, either in a lead or oversight capacity. These confirmed release sites are generally high-priority and high potential risk.

Date of Government Version: 02/26/2008
Date Data Arrived at EDR: 02/27/2008
Date Made Active in Reports: 03/27/2008
Number of Days to Update: 29

Source: Department of Toxic Substances Control
Telephone: 916-323-3400
Last EDR Contact: 02/27/2008
Next Scheduled EDR Contact: 05/26/2008
Data Release Frequency: Quarterly

HAZNET: Facility and Manifest Data

Facility and Manifest Data. The data is extracted from the copies of hazardous waste manifests received each year by the DTSC. The annual volume of manifests is typically 700,000 - 1,000,000 annually, representing approximately 350,000 - 500,000 shipments. Data are from the manifests submitted without correction, and therefore many contain some invalid values for data elements such as generator ID, TSD ID, waste category, and disposal method.

Date of Government Version: 12/31/2006
Date Data Arrived at EDR: 10/04/2007
Date Made Active in Reports: 11/07/2007
Number of Days to Update: 34

Source: California Environmental Protection Agency
Telephone: 916-255-1136
Last EDR Contact: 05/09/2008
Next Scheduled EDR Contact: 08/04/2008
Data Release Frequency: Annually

EMI: Emissions Inventory Data

Toxics and criteria pollutant emissions data collected by the ARB and local air pollution agencies.

Date of Government Version: 12/31/2005
Date Data Arrived at EDR: 04/17/2007
Date Made Active in Reports: 05/10/2007
Number of Days to Update: 23

Source: California Air Resources Board
Telephone: 916-322-2990
Last EDR Contact: 04/18/2008
Next Scheduled EDR Contact: 07/14/2008
Data Release Frequency: Varies

ENVIROSTOR: EnviroStor Database

The Department of Toxic Substances Control's (DTSC's) Site Mitigation and Brownfields Reuse Program's (SMBRP's) EnviroStor database identifies sites that have known contamination or sites for which there may be reasons to investigate further. The database includes the following site types: Federal Superfund sites (National Priorities List (NPL)); State Response, including Military Facilities and State Superfund; Voluntary Cleanup; and School sites. EnviroStor provides similar information to the information that was available in CalSites, and provides additional site information, including, but not limited to, identification of formerly-contaminated properties that have been released for reuse, properties where environmental deed restrictions have been recorded to prevent inappropriate land uses, and risk characterization information that is used to assess potential impacts to public health and the environment at contaminated sites.

GOVERNMENT RECORDS SEARCHED / DATA CURRENCY TRACKING

Date of Government Version: 02/26/2008
Date Data Arrived at EDR: 02/27/2008
Date Made Active in Reports: 03/27/2008
Number of Days to Update: 29

Source: Department of Toxic Substances Control
Telephone: 916-323-3400
Last EDR Contact: 02/27/2008
Next Scheduled EDR Contact: 05/26/2008
Data Release Frequency: Quarterly

HAULERS: Registered Waste Tire Haulers Listing
A listing of registered waste tire haulers.

Date of Government Version: 04/28/2008
Date Data Arrived at EDR: 04/29/2008
Date Made Active in Reports: 05/06/2008
Number of Days to Update: 7

Source: Integrated Waste Management Board
Telephone: 916-341-6422
Last EDR Contact: 04/28/2008
Next Scheduled EDR Contact: 06/09/2008
Data Release Frequency: Varies

TRIBAL RECORDS

INDIAN RESERV: Indian Reservations

This map layer portrays Indian administered lands of the United States that have any area equal to or greater than 640 acres.

Date of Government Version: 12/31/2005
Date Data Arrived at EDR: 12/08/2006
Date Made Active in Reports: 01/11/2007
Number of Days to Update: 34

Source: USGS
Telephone: 202-208-3710
Last EDR Contact: 05/09/2008
Next Scheduled EDR Contact: 08/04/2008
Data Release Frequency: Semi-Annually

INDIAN ODI: Report on the Status of Open Dumps on Indian Lands

Location of open dumps on Indian land.

Date of Government Version: 12/31/1998
Date Data Arrived at EDR: 12/03/2007
Date Made Active in Reports: 01/24/2008
Number of Days to Update: 52

Source: Environmental Protection Agency
Telephone: 703-308-8245
Last EDR Contact: 02/25/2008
Next Scheduled EDR Contact: 05/26/2008
Data Release Frequency: Varies

INDIAN LUST R7: Leaking Underground Storage Tanks on Indian Land

LUSTs on Indian land in Iowa, Kansas, and Nebraska

Date of Government Version: 03/17/2008
Date Data Arrived at EDR: 03/27/2008
Date Made Active in Reports: 05/06/2008
Number of Days to Update: 40

Source: EPA Region 7
Telephone: 913-551-7003
Last EDR Contact: 02/15/2008
Next Scheduled EDR Contact: 05/19/2008
Data Release Frequency: Varies

INDIAN LUST R8: Leaking Underground Storage Tanks on Indian Land

LUSTs on Indian land in Colorado, Montana, North Dakota, South Dakota, Utah and Wyoming.

Date of Government Version: 02/20/2008
Date Data Arrived at EDR: 03/04/2008
Date Made Active in Reports: 03/17/2008
Number of Days to Update: 13

Source: EPA Region 8
Telephone: 303-312-6271
Last EDR Contact: 02/15/2008
Next Scheduled EDR Contact: 05/19/2008
Data Release Frequency: Quarterly

INDIAN LUST R1: Leaking Underground Storage Tanks on Indian Land

A listing of leaking underground storage tank locations on Indian Land.

Date of Government Version: 03/12/2008
Date Data Arrived at EDR: 03/14/2008
Date Made Active in Reports: 03/20/2008
Number of Days to Update: 6

Source: EPA Region 1
Telephone: 617-918-1313
Last EDR Contact: 02/15/2008
Next Scheduled EDR Contact: 05/19/2008
Data Release Frequency: Varies

GOVERNMENT RECORDS SEARCHED / DATA CURRENCY TRACKING

INDIAN LUST R6: Leaking Underground Storage Tanks on Indian Land
LUSTs on Indian land in New Mexico and Oklahoma.

Date of Government Version: 02/28/2008	Source: EPA Region 6
Date Data Arrived at EDR: 02/29/2008	Telephone: 214-665-6597
Date Made Active in Reports: 03/17/2008	Last EDR Contact: 02/15/2008
Number of Days to Update: 17	Next Scheduled EDR Contact: 05/19/2008
	Data Release Frequency: Varies

INDIAN LUST R9: Leaking Underground Storage Tanks on Indian Land
LUSTs on Indian land in Arizona, California, New Mexico and Nevada

Date of Government Version: 02/25/2008	Source: Environmental Protection Agency
Date Data Arrived at EDR: 02/26/2008	Telephone: 415-972-3372
Date Made Active in Reports: 03/17/2008	Last EDR Contact: 02/15/2008
Number of Days to Update: 20	Next Scheduled EDR Contact: 05/19/2008
	Data Release Frequency: Quarterly

INDIAN LUST R10: Leaking Underground Storage Tanks on Indian Land
LUSTs on Indian land in Alaska, Idaho, Oregon and Washington.

Date of Government Version: 02/21/2008	Source: EPA Region 10
Date Data Arrived at EDR: 02/26/2008	Telephone: 206-553-2857
Date Made Active in Reports: 03/20/2008	Last EDR Contact: 02/15/2008
Number of Days to Update: 23	Next Scheduled EDR Contact: 05/19/2008
	Data Release Frequency: Quarterly

INDIAN LUST R4: Leaking Underground Storage Tanks on Indian Land
LUSTs on Indian land in Florida, Mississippi and North Carolina.

Date of Government Version: 03/17/2008	Source: EPA Region 4
Date Data Arrived at EDR: 03/27/2008	Telephone: 404-562-8677
Date Made Active in Reports: 05/06/2008	Last EDR Contact: 02/15/2008
Number of Days to Update: 40	Next Scheduled EDR Contact: 05/19/2008
	Data Release Frequency: Semi-Annually

INDIAN UST R1: Underground Storage Tanks on Indian Land
A listing of underground storage tank locations on Indian Land.

Date of Government Version: 03/12/2008	Source: EPA, Region 1
Date Data Arrived at EDR: 03/14/2008	Telephone: 617-918-1313
Date Made Active in Reports: 03/20/2008	Last EDR Contact: 02/15/2008
Number of Days to Update: 6	Next Scheduled EDR Contact: 05/19/2008
	Data Release Frequency: Varies

INDIAN UST R6: Underground Storage Tanks on Indian Land
No description is available for this data

Date of Government Version: 02/28/2008	Source: EPA Region 6
Date Data Arrived at EDR: 02/29/2008	Telephone: 214-665-7591
Date Made Active in Reports: 03/17/2008	Last EDR Contact: 02/15/2008
Number of Days to Update: 17	Next Scheduled EDR Contact: 05/19/2008
	Data Release Frequency: Semi-Annually

INDIAN UST R7: Underground Storage Tanks on Indian Land
No description is available for this data

Date of Government Version: 06/01/2007	Source: EPA Region 7
Date Data Arrived at EDR: 06/14/2007	Telephone: 913-551-7003
Date Made Active in Reports: 07/05/2007	Last EDR Contact: 02/15/2008
Number of Days to Update: 21	Next Scheduled EDR Contact: 05/19/2008
	Data Release Frequency: Varies

GOVERNMENT RECORDS SEARCHED / DATA CURRENCY TRACKING

INDIAN UST R9: Underground Storage Tanks on Indian Land

No description is available for this data

Date of Government Version: 02/25/2008
Date Data Arrived at EDR: 02/26/2008
Date Made Active in Reports: 03/20/2008
Number of Days to Update: 23

Source: EPA Region 9
Telephone: 415-972-3368
Last EDR Contact: 02/15/2008
Next Scheduled EDR Contact: 05/19/2008
Data Release Frequency: Quarterly

INDIAN UST R4: Underground Storage Tanks on Indian Land

No description is available for this data

Date of Government Version: 03/17/2008
Date Data Arrived at EDR: 03/27/2008
Date Made Active in Reports: 05/06/2008
Number of Days to Update: 40

Source: EPA Region 4
Telephone: 404-562-9424
Last EDR Contact: 02/15/2008
Next Scheduled EDR Contact: 05/19/2008
Data Release Frequency: Semi-Annually

INDIAN UST R5: Underground Storage Tanks on Indian Land

No description is available for this data

Date of Government Version: 12/21/2007
Date Data Arrived at EDR: 12/21/2007
Date Made Active in Reports: 01/24/2008
Number of Days to Update: 34

Source: EPA Region 5
Telephone: 312-886-6136
Last EDR Contact: 12/21/2007
Next Scheduled EDR Contact: 05/19/2008
Data Release Frequency: Varies

INDIAN UST R10: Underground Storage Tanks on Indian Land

No description is available for this data

Date of Government Version: 02/21/2008
Date Data Arrived at EDR: 02/26/2008
Date Made Active in Reports: 03/20/2008
Number of Days to Update: 23

Source: EPA Region 10
Telephone: 206-553-2857
Last EDR Contact: 02/15/2008
Next Scheduled EDR Contact: 05/19/2008
Data Release Frequency: Quarterly

INDIAN UST R8: Underground Storage Tanks on Indian Land

No description is available for this data

Date of Government Version: 02/20/2008
Date Data Arrived at EDR: 03/04/2008
Date Made Active in Reports: 03/17/2008
Number of Days to Update: 13

Source: EPA Region 8
Telephone: 303-312-6137
Last EDR Contact: 02/15/2008
Next Scheduled EDR Contact: 05/19/2008
Data Release Frequency: Quarterly

EDR PROPRIETARY RECORDS

Manufactured Gas Plants: EDR Proprietary Manufactured Gas Plants

The EDR Proprietary Manufactured Gas Plant Database includes records of coal gas plants (manufactured gas plants) compiled by EDR's researchers. Manufactured gas sites were used in the United States from the 1800's to 1950's to produce a gas that could be distributed and used as fuel. These plants used whale oil, rosin, coal, or a mixture of coal, oil, and water that also produced a significant amount of waste. Many of the byproducts of the gas production, such as coal tar (oily waste containing volatile and non-volatile chemicals), sludges, oils and other compounds are potentially hazardous to human health and the environment. The byproduct from this process was frequently disposed of directly at the plant site and can remain or spread slowly, serving as a continuous source of soil and groundwater contamination.

Date of Government Version: N/A
Date Data Arrived at EDR: N/A
Date Made Active in Reports: N/A
Number of Days to Update: N/A

Source: EDR, Inc.
Telephone: N/A
Last EDR Contact: N/A
Next Scheduled EDR Contact: N/A
Data Release Frequency: No Update Planned

GOVERNMENT RECORDS SEARCHED / DATA CURRENCY TRACKING

EDR Historical Auto Stations: EDR Proprietary Historic Gas Stations

EDR has searched selected national collections of business directories and has collected listings of potential gas station/filling station/service station sites that were available to EDR researchers. EDR's review was limited to those categories of sources that might, in EDR's opinion, include gas station/filling station/service station establishments. The categories reviewed included, but were not limited to gas, gas station, gasoline station, filling station, auto, automobile repair, auto service station, service station, etc.

Date of Government Version: N/A	Source: EDR, Inc.
Date Data Arrived at EDR: N/A	Telephone: N/A
Date Made Active in Reports: N/A	Last EDR Contact: N/A
Number of Days to Update: N/A	Next Scheduled EDR Contact: N/A
	Data Release Frequency: Varies

EDR Historical Cleaners: EDR Proprietary Historic Dry Cleaners

EDR has searched selected national collections of business directories and has collected listings of potential dry cleaner sites that were available to EDR researchers. EDR's review was limited to those categories of sources that might, in EDR's opinion, include dry cleaning establishments. The categories reviewed included, but were not limited to dry cleaners, cleaners, laundry, laundromat, cleaning/laundry, wash & dry etc.

Date of Government Version: N/A	Source: EDR, Inc.
Date Data Arrived at EDR: N/A	Telephone: N/A
Date Made Active in Reports: N/A	Last EDR Contact: N/A
Number of Days to Update: N/A	Next Scheduled EDR Contact: N/A
	Data Release Frequency: Varies

COUNTY RECORDS

ALAMEDA COUNTY:

Contaminated Sites

A listing of contaminated sites overseen by the Toxic Release Program (oil and groundwater contamination from chemical releases and spills) and the Leaking Underground Storage Tank Program (soil and ground water contamination from leaking petroleum USTs).

Date of Government Version: 01/28/2008	Source: Alameda County Environmental Health Services
Date Data Arrived at EDR: 01/29/2008	Telephone: 510-567-6700
Date Made Active in Reports: 02/14/2008	Last EDR Contact: 05/05/2008
Number of Days to Update: 16	Next Scheduled EDR Contact: 07/21/2008
	Data Release Frequency: Semi-Annually

Underground Tanks

Underground storage tank sites located in Alameda county.

Date of Government Version: 01/28/2008	Source: Alameda County Environmental Health Services
Date Data Arrived at EDR: 01/29/2008	Telephone: 510-567-6700
Date Made Active in Reports: 02/08/2008	Last EDR Contact: 05/05/2008
Number of Days to Update: 10	Next Scheduled EDR Contact: 07/21/2008
	Data Release Frequency: Semi-Annually

CONTRA COSTA COUNTY:

Site List

List includes sites from the underground tank, hazardous waste generator and business plan/2185 programs.

Date of Government Version: 03/07/2008	Source: Contra Costa Health Services Department
Date Data Arrived at EDR: 03/11/2008	Telephone: 925-646-2286
Date Made Active in Reports: 03/27/2008	Last EDR Contact: 02/25/2008
Number of Days to Update: 16	Next Scheduled EDR Contact: 05/26/2008
	Data Release Frequency: Semi-Annually

FRESNO COUNTY:

GOVERNMENT RECORDS SEARCHED / DATA CURRENCY TRACKING

CUPA Resources List

Certified Unified Program Agency. CUPA's are responsible for implementing a unified hazardous materials and hazardous waste management regulatory program. The agency provides oversight of businesses that deal with hazardous materials, operate underground storage tanks or aboveground storage tanks.

Date of Government Version: 03/31/2008	Source: Dept. of Community Health
Date Data Arrived at EDR: 04/18/2008	Telephone: 559-445-3271
Date Made Active in Reports: 05/06/2008	Last EDR Contact: 04/18/2008
Number of Days to Update: 18	Next Scheduled EDR Contact: 07/14/2008
	Data Release Frequency: Semi-Annually

KERN COUNTY:

Underground Storage Tank Sites & Tank Listing

Kern County Sites and Tanks Listing.

Date of Government Version: 04/01/2008	Source: Kern County Environment Health Services Department
Date Data Arrived at EDR: 04/18/2008	Telephone: 661-862-8700
Date Made Active in Reports: 05/01/2008	Last EDR Contact: 04/16/2008
Number of Days to Update: 13	Next Scheduled EDR Contact: 06/02/2008
	Data Release Frequency: Quarterly

LOS ANGELES COUNTY:

San Gabriel Valley Areas of Concern

San Gabriel Valley areas where VOC contamination is at or above the MCL as designated by region 9 EPA office.

Date of Government Version: 12/31/1998	Source: EPA Region 9
Date Data Arrived at EDR: 07/07/1999	Telephone: 415-972-3178
Date Made Active in Reports: N/A	Last EDR Contact: 04/14/2008
Number of Days to Update: 0	Next Scheduled EDR Contact: 07/14/2008
	Data Release Frequency: No Update Planned

HMS: Street Number List

Industrial Waste and Underground Storage Tank Sites.

Date of Government Version: 02/28/2008	Source: Department of Public Works
Date Data Arrived at EDR: 04/16/2008	Telephone: 626-458-3517
Date Made Active in Reports: 05/06/2008	Last EDR Contact: 05/12/2008
Number of Days to Update: 20	Next Scheduled EDR Contact: 08/11/2008
	Data Release Frequency: Semi-Annually

List of Solid Waste Facilities

Solid Waste Facilities in Los Angeles County.

Date of Government Version: 02/12/2008	Source: La County Department of Public Works
Date Data Arrived at EDR: 02/21/2008	Telephone: 818-458-5185
Date Made Active in Reports: 03/27/2008	Last EDR Contact: 02/14/2008
Number of Days to Update: 35	Next Scheduled EDR Contact: 05/12/2008
	Data Release Frequency: Varies

City of Los Angeles Landfills

Landfills owned and maintained by the City of Los Angeles.

Date of Government Version: 03/01/2008	Source: Engineering & Construction Division
Date Data Arrived at EDR: 03/20/2008	Telephone: 213-473-7869
Date Made Active in Reports: 04/14/2008	Last EDR Contact: 03/12/2008
Number of Days to Update: 25	Next Scheduled EDR Contact: 06/09/2008
	Data Release Frequency: Varies

GOVERNMENT RECORDS SEARCHED / DATA CURRENCY TRACKING

Site Mitigation List

Industrial sites that have had some sort of spill or complaint.

Date of Government Version: 02/14/2008	Source: Community Health Services
Date Data Arrived at EDR: 04/10/2008	Telephone: 323-890-7806
Date Made Active in Reports: 05/06/2008	Last EDR Contact: 05/12/2008
Number of Days to Update: 26	Next Scheduled EDR Contact: 08/11/2008
	Data Release Frequency: Annually

City of El Segundo Underground Storage Tank

Underground storage tank sites located in El Segundo city.

Date of Government Version: 02/11/2008	Source: City of El Segundo Fire Department
Date Data Arrived at EDR: 02/21/2008	Telephone: 310-524-2236
Date Made Active in Reports: 03/14/2008	Last EDR Contact: 05/12/2008
Number of Days to Update: 22	Next Scheduled EDR Contact: 08/11/2008
	Data Release Frequency: Semi-Annually

City of Long Beach Underground Storage Tank

Underground storage tank sites located in the city of Long Beach.

Date of Government Version: 03/28/2003	Source: City of Long Beach Fire Department
Date Data Arrived at EDR: 10/23/2003	Telephone: 562-570-2563
Date Made Active in Reports: 11/26/2003	Last EDR Contact: 02/19/2008
Number of Days to Update: 34	Next Scheduled EDR Contact: 05/19/2008
	Data Release Frequency: Annually

City of Torrance Underground Storage Tank

Underground storage tank sites located in the city of Torrance.

Date of Government Version: 02/26/2008	Source: City of Torrance Fire Department
Date Data Arrived at EDR: 02/27/2008	Telephone: 310-618-2973
Date Made Active in Reports: 03/14/2008	Last EDR Contact: 05/12/2008
Number of Days to Update: 16	Next Scheduled EDR Contact: 08/11/2008
	Data Release Frequency: Semi-Annually

MARIN COUNTY:

Underground Storage Tank Sites

Currently permitted USTs in Marin County.

Date of Government Version: 02/04/2008	Source: Public Works Department Waste Management
Date Data Arrived at EDR: 02/21/2008	Telephone: 415-499-6647
Date Made Active in Reports: 03/14/2008	Last EDR Contact: 04/28/2008
Number of Days to Update: 22	Next Scheduled EDR Contact: 07/28/2008
	Data Release Frequency: Semi-Annually

NAPA COUNTY:

Sites With Reported Contamination

A listing of leaking underground storage tank sites located in Napa county.

Date of Government Version: 04/24/2008	Source: Napa County Department of Environmental Management
Date Data Arrived at EDR: 04/25/2008	Telephone: 707-253-4269
Date Made Active in Reports: 05/06/2008	Last EDR Contact: 04/07/2008
Number of Days to Update: 11	Next Scheduled EDR Contact: 06/23/2008
	Data Release Frequency: Semi-Annually

GOVERNMENT RECORDS SEARCHED / DATA CURRENCY TRACKING

Closed and Operating Underground Storage Tank Sites

Underground storage tank sites located in Napa county.

Date of Government Version: 01/15/2008
Date Data Arrived at EDR: 01/16/2008
Date Made Active in Reports: 02/08/2008
Number of Days to Update: 23

Source: Napa County Department of Environmental Management
Telephone: 707-253-4269
Last EDR Contact: 05/07/2008
Next Scheduled EDR Contact: 06/23/2008
Data Release Frequency: Annually

ORANGE COUNTY:

List of Industrial Site Cleanups

Petroleum and non-petroleum spills.

Date of Government Version: 03/03/2008
Date Data Arrived at EDR: 03/20/2008
Date Made Active in Reports: 04/14/2008
Number of Days to Update: 25

Source: Health Care Agency
Telephone: 714-834-3446
Last EDR Contact: 03/06/2008
Next Scheduled EDR Contact: 06/02/2008
Data Release Frequency: Annually

List of Underground Storage Tank Cleanups

Orange County Underground Storage Tank Cleanups (LUST).

Date of Government Version: 03/03/2008
Date Data Arrived at EDR: 03/25/2008
Date Made Active in Reports: 04/14/2008
Number of Days to Update: 20

Source: Health Care Agency
Telephone: 714-834-3446
Last EDR Contact: 03/06/2008
Next Scheduled EDR Contact: 06/02/2008
Data Release Frequency: Quarterly

List of Underground Storage Tank Facilities

Orange County Underground Storage Tank Facilities (UST).

Date of Government Version: 03/03/2008
Date Data Arrived at EDR: 03/18/2008
Date Made Active in Reports: 04/09/2008
Number of Days to Update: 22

Source: Health Care Agency
Telephone: 714-834-3446
Last EDR Contact: 03/06/2008
Next Scheduled EDR Contact: 06/02/2008
Data Release Frequency: Quarterly

PLACER COUNTY:

Master List of Facilities

List includes aboveground tanks, underground tanks and cleanup sites.

Date of Government Version: 07/23/2007
Date Data Arrived at EDR: 07/23/2007
Date Made Active in Reports: 08/09/2007
Number of Days to Update: 17

Source: Placer County Health and Human Services
Telephone: 530-889-7312
Last EDR Contact: 03/17/2008
Next Scheduled EDR Contact: 06/16/2008
Data Release Frequency: Semi-Annually

RIVERSIDE COUNTY:

Listing of Underground Tank Cleanup Sites

Riverside County Underground Storage Tank Cleanup Sites (LUST).

Date of Government Version: 08/06/2007
Date Data Arrived at EDR: 08/07/2007
Date Made Active in Reports: 09/26/2007
Number of Days to Update: 50

Source: Department of Public Health
Telephone: 951-358-5055
Last EDR Contact: 04/14/2008
Next Scheduled EDR Contact: 07/14/2008
Data Release Frequency: Quarterly

GOVERNMENT RECORDS SEARCHED / DATA CURRENCY TRACKING

Underground Storage Tank Tank List

Underground storage tank sites located in Riverside county.

Date of Government Version: 08/06/2007	Source: Health Services Agency
Date Data Arrived at EDR: 08/07/2007	Telephone: 951-358-5055
Date Made Active in Reports: 09/24/2007	Last EDR Contact: 04/14/2008
Number of Days to Update: 48	Next Scheduled EDR Contact: 07/14/2008
	Data Release Frequency: Quarterly

SACRAMENTO COUNTY:

Contaminated Sites

List of sites where unauthorized releases of potentially hazardous materials have occurred.

Date of Government Version: 02/11/2008	Source: Sacramento County Environmental Management
Date Data Arrived at EDR: 02/27/2008	Telephone: 916-875-8406
Date Made Active in Reports: 03/14/2008	Last EDR Contact: 05/02/2008
Number of Days to Update: 16	Next Scheduled EDR Contact: 07/28/2008
	Data Release Frequency: Quarterly

ML - Regulatory Compliance Master List

Any business that has hazardous materials on site - hazardous material storage sites, underground storage tanks, waste generators.

Date of Government Version: 02/11/2008	Source: Sacramento County Environmental Management
Date Data Arrived at EDR: 02/27/2008	Telephone: 916-875-8406
Date Made Active in Reports: 03/14/2008	Last EDR Contact: 05/02/2008
Number of Days to Update: 16	Next Scheduled EDR Contact: 07/28/2008
	Data Release Frequency: Quarterly

SAN BERNARDINO COUNTY:

Hazardous Material Permits

This listing includes underground storage tanks, medical waste handlers/generators, hazardous materials handlers, hazardous waste generators, and waste oil generators/handlers.

Date of Government Version: 03/18/2008	Source: San Bernardino County Fire Department Hazardous Materials Division
Date Data Arrived at EDR: 03/19/2008	Telephone: 909-387-3041
Date Made Active in Reports: 04/14/2008	Last EDR Contact: 03/03/2008
Number of Days to Update: 26	Next Scheduled EDR Contact: 12/03/2007
	Data Release Frequency: Quarterly

SAN DIEGO COUNTY:

Hazardous Materials Management Division Database

The database includes: HE58 - This report contains the business name, site address, business phone number, establishment 'H' permit number, type of permit, and the business status. HE17 - In addition to providing the same information provided in the HE58 listing, HE17 provides inspection dates, violations received by the establishment, hazardous waste generated, the quantity, method of storage, treatment/disposal of waste and the hauler, and information on underground storage tanks. Unauthorized Release List - Includes a summary of environmental contamination cases in San Diego County (underground tank cases, non-tank cases, groundwater contamination, and soil contamination are included.)

Date of Government Version: 05/16/2005	Source: Hazardous Materials Management Division
Date Data Arrived at EDR: 05/18/2005	Telephone: 619-338-2268
Date Made Active in Reports: 06/16/2005	Last EDR Contact: 04/02/2008
Number of Days to Update: 29	Next Scheduled EDR Contact: 06/30/2008
	Data Release Frequency: Quarterly

GOVERNMENT RECORDS SEARCHED / DATA CURRENCY TRACKING

Solid Waste Facilities

San Diego County Solid Waste Facilities.

Date of Government Version: 08/01/2007
Date Data Arrived at EDR: 02/05/2008
Date Made Active in Reports: 02/14/2008
Number of Days to Update: 9

Source: Department of Health Services
Telephone: 619-338-2209
Last EDR Contact: 02/19/2008
Next Scheduled EDR Contact: 05/19/2008
Data Release Frequency: Varies

Environmental Case Listing

The listing contains all underground tank release cases and projects pertaining to properties contaminated with hazardous substances that are actively under review by the Site Assessment and Mitigation Program.

Date of Government Version: 11/28/2007
Date Data Arrived at EDR: 03/13/2008
Date Made Active in Reports: 04/14/2008
Number of Days to Update: 32

Source: San Diego County Department of Environmental Health
Telephone: 619-338-2371
Last EDR Contact: 04/23/2008
Next Scheduled EDR Contact: 06/30/2008
Data Release Frequency: Varies

SAN FRANCISCO COUNTY:

Local Oversight Facilities

A listing of leaking underground storage tank sites located in San Francisco county.

Date of Government Version: 03/03/2008
Date Data Arrived at EDR: 03/04/2008
Date Made Active in Reports: 03/14/2008
Number of Days to Update: 10

Source: Department Of Public Health San Francisco County
Telephone: 415-252-3920
Last EDR Contact: 03/03/2008
Next Scheduled EDR Contact: 06/02/2008
Data Release Frequency: Quarterly

Underground Storage Tank Information

Underground storage tank sites located in San Francisco county.

Date of Government Version: 03/03/2008
Date Data Arrived at EDR: 03/04/2008
Date Made Active in Reports: 03/14/2008
Number of Days to Update: 10

Source: Department of Public Health
Telephone: 415-252-3920
Last EDR Contact: 03/03/2008
Next Scheduled EDR Contact: 06/02/2008
Data Release Frequency: Quarterly

SAN JOAQUIN COUNTY:

San Joaquin Co. UST

A listing of underground storage tank locations in San Joaquin county.

Date of Government Version: 02/01/2008
Date Data Arrived at EDR: 02/26/2008
Date Made Active in Reports: 03/14/2008
Number of Days to Update: 17

Source: Environmental Health Department
Telephone: N/A
Last EDR Contact: 04/14/2008
Next Scheduled EDR Contact: 07/14/2008
Data Release Frequency: Semi-Annually

SAN MATEO COUNTY:

Business Inventory

List includes Hazardous Materials Business Plan, hazardous waste generators, and underground storage tanks.

Date of Government Version: 01/31/2008
Date Data Arrived at EDR: 02/01/2008
Date Made Active in Reports: 02/14/2008
Number of Days to Update: 13

Source: San Mateo County Environmental Health Services Division
Telephone: 650-363-1921
Last EDR Contact: 04/07/2008
Next Scheduled EDR Contact: 07/07/2008
Data Release Frequency: Annually

GOVERNMENT RECORDS SEARCHED / DATA CURRENCY TRACKING

Fuel Leak List

A listing of leaking underground storage tank sites located in San Mateo county.

Date of Government Version: 04/10/2008
Date Data Arrived at EDR: 04/11/2008
Date Made Active in Reports: 05/06/2008
Number of Days to Update: 25

Source: San Mateo County Environmental Health Services Division
Telephone: 650-363-1921
Last EDR Contact: 04/07/2008
Next Scheduled EDR Contact: 07/07/2008
Data Release Frequency: Semi-Annually

SANTA CLARA COUNTY:

HIST LUST - Fuel Leak Site Activity Report

A listing of open and closed leaking underground storage tanks. This listing is no longer updated by the county. Leaking underground storage tanks are now handled by the Department of Environmental Health.

Date of Government Version: 03/29/2005
Date Data Arrived at EDR: 03/30/2005
Date Made Active in Reports: 04/21/2005
Number of Days to Update: 22

Source: Santa Clara Valley Water District
Telephone: 408-265-2600
Last EDR Contact: 03/24/2008
Next Scheduled EDR Contact: 06/23/2008
Data Release Frequency: No Update Planned

LOP Listing

A listing of leaking underground storage tanks located in Santa Clara county.

Date of Government Version: 04/28/2008
Date Data Arrived at EDR: 04/29/2008
Date Made Active in Reports: 05/06/2008
Number of Days to Update: 7

Source: Department of Environmental Health
Telephone: 408-918-3417
Last EDR Contact: 04/28/2008
Next Scheduled EDR Contact: 06/23/2008
Data Release Frequency: Varies

Hazardous Material Facilities

Hazardous material facilities, including underground storage tank sites.

Date of Government Version: 03/04/2008
Date Data Arrived at EDR: 03/04/2008
Date Made Active in Reports: 03/14/2008
Number of Days to Update: 10

Source: City of San Jose Fire Department
Telephone: 408-277-4659
Last EDR Contact: 03/03/2008
Next Scheduled EDR Contact: 06/02/2008
Data Release Frequency: Annually

SOLANO COUNTY:

Leaking Underground Storage Tanks

A listing of leaking underground storage tank sites located in Solano county.

Date of Government Version: 04/04/2008
Date Data Arrived at EDR: 04/22/2008
Date Made Active in Reports: 05/06/2008
Number of Days to Update: 14

Source: Solano County Department of Environmental Management
Telephone: 707-784-6770
Last EDR Contact: 03/24/2008
Next Scheduled EDR Contact: 06/23/2008
Data Release Frequency: Quarterly

Underground Storage Tanks

Underground storage tank sites located in Solano county.

Date of Government Version: 04/04/2008
Date Data Arrived at EDR: 04/22/2008
Date Made Active in Reports: 05/01/2008
Number of Days to Update: 9

Source: Solano County Department of Environmental Management
Telephone: 707-784-6770
Last EDR Contact: 03/24/2008
Next Scheduled EDR Contact: 06/23/2008
Data Release Frequency: Quarterly

SONOMA COUNTY:

GOVERNMENT RECORDS SEARCHED / DATA CURRENCY TRACKING

Leaking Underground Storage Tank Sites

A listing of leaking underground storage tank sites located in Sonoma county.

Date of Government Version: 01/22/2008	Source: Department of Health Services
Date Data Arrived at EDR: 01/22/2008	Telephone: 707-565-6565
Date Made Active in Reports: 02/14/2008	Last EDR Contact: 04/21/2008
Number of Days to Update: 23	Next Scheduled EDR Contact: 07/21/2008
	Data Release Frequency: Quarterly

SUTTER COUNTY:

Underground Storage Tanks

Underground storage tank sites located in Sutter county.

Date of Government Version: 05/04/2007	Source: Sutter County Department of Agriculture
Date Data Arrived at EDR: 05/04/2007	Telephone: 530-822-7500
Date Made Active in Reports: 05/24/2007	Last EDR Contact: 03/31/2008
Number of Days to Update: 20	Next Scheduled EDR Contact: 06/30/2008
	Data Release Frequency: Semi-Annually

VENTURA COUNTY:

Business Plan, Hazardous Waste Producers, and Operating Underground Tanks

The BWT list indicates by site address whether the Environmental Health Division has Business Plan (B), Waste Producer (W), and/or Underground Tank (T) information.

Date of Government Version: 02/27/2008	Source: Ventura County Environmental Health Division
Date Data Arrived at EDR: 03/25/2008	Telephone: 805-654-2813
Date Made Active in Reports: 04/14/2008	Last EDR Contact: 03/12/2008
Number of Days to Update: 20	Next Scheduled EDR Contact: 06/09/2008
	Data Release Frequency: Quarterly

Inventory of Illegal Abandoned and Inactive Sites

Ventura County Inventory of Closed, Illegal Abandoned, and Inactive Sites.

Date of Government Version: 08/01/2007	Source: Environmental Health Division
Date Data Arrived at EDR: 08/29/2007	Telephone: 805-654-2813
Date Made Active in Reports: 09/26/2007	Last EDR Contact: 02/19/2008
Number of Days to Update: 28	Next Scheduled EDR Contact: 05/19/2008
	Data Release Frequency: Annually

Listing of Underground Tank Cleanup Sites

Ventura County Underground Storage Tank Cleanup Sites (LUST).

Date of Government Version: 02/27/2008	Source: Environmental Health Division
Date Data Arrived at EDR: 03/25/2008	Telephone: 805-654-2813
Date Made Active in Reports: 04/14/2008	Last EDR Contact: 03/12/2008
Number of Days to Update: 20	Next Scheduled EDR Contact: 06/09/2008
	Data Release Frequency: Quarterly

Underground Tank Closed Sites List

Ventura County Operating Underground Storage Tank Sites (UST)/Underground Tank Closed Sites List.

Date of Government Version: 03/26/2008	Source: Environmental Health Division
Date Data Arrived at EDR: 04/09/2008	Telephone: 805-654-2813
Date Made Active in Reports: 05/01/2008	Last EDR Contact: 04/09/2008
Number of Days to Update: 22	Next Scheduled EDR Contact: 07/07/2008
	Data Release Frequency: Quarterly

YOLO COUNTY:

GOVERNMENT RECORDS SEARCHED / DATA CURRENCY TRACKING

Underground Storage Tank Comprehensive Facility Report

Underground storage tank sites located in Yolo county.

Date of Government Version: 01/29/2008
Date Data Arrived at EDR: 02/20/2008
Date Made Active in Reports: 03/14/2008
Number of Days to Update: 23

Source: Yolo County Department of Health
Telephone: 530-666-8646
Last EDR Contact: 05/12/2008
Next Scheduled EDR Contact: 07/14/2008
Data Release Frequency: Annually

OTHER DATABASE(S)

Depending on the geographic area covered by this report, the data provided in these specialty databases may or may not be complete. For example, the existence of wetlands information data in a specific report does not mean that all wetlands in the area covered by the report are included. Moreover, the absence of any reported wetlands information does not necessarily mean that wetlands do not exist in the area covered by the report.

CT MANIFEST: Hazardous Waste Manifest Data

Facility and manifest data. Manifest is a document that lists and tracks hazardous waste from the generator through transporters to a tsd facility.

Date of Government Version: 12/31/2005
Date Data Arrived at EDR: 06/15/2007
Date Made Active in Reports: 08/20/2007
Number of Days to Update: 66

Source: Department of Environmental Protection
Telephone: 860-424-3375
Last EDR Contact: 03/14/2008
Next Scheduled EDR Contact: 06/09/2008
Data Release Frequency: Annually

NJ MANIFEST: Manifest Information

Hazardous waste manifest information.

Date of Government Version: 09/30/2007
Date Data Arrived at EDR: 12/04/2007
Date Made Active in Reports: 12/31/2007
Number of Days to Update: 27

Source: Department of Environmental Protection
Telephone: N/A
Last EDR Contact: 04/03/2008
Next Scheduled EDR Contact: 06/30/2008
Data Release Frequency: Annually

NY MANIFEST: Facility and Manifest Data

Manifest is a document that lists and tracks hazardous waste from the generator through transporters to a TSD facility.

Date of Government Version: 02/15/2008
Date Data Arrived at EDR: 02/28/2008
Date Made Active in Reports: 04/09/2008
Number of Days to Update: 41

Source: Department of Environmental Conservation
Telephone: 518-402-8651
Last EDR Contact: 02/28/2008
Next Scheduled EDR Contact: 05/26/2008
Data Release Frequency: Annually

PA MANIFEST: Manifest Information

Hazardous waste manifest information.

Date of Government Version: 12/31/2006
Date Data Arrived at EDR: 12/21/2007
Date Made Active in Reports: 01/10/2008
Number of Days to Update: 20

Source: Department of Environmental Protection
Telephone: N/A
Last EDR Contact: 03/10/2008
Next Scheduled EDR Contact: 06/09/2008
Data Release Frequency: Annually

RI MANIFEST: Manifest information

Hazardous waste manifest information

Date of Government Version: 10/01/2007
Date Data Arrived at EDR: 11/09/2007
Date Made Active in Reports: 01/15/2008
Number of Days to Update: 67

Source: Department of Environmental Management
Telephone: 401-222-2797
Last EDR Contact: 03/17/2008
Next Scheduled EDR Contact: 06/16/2008
Data Release Frequency: Annually

GOVERNMENT RECORDS SEARCHED / DATA CURRENCY TRACKING

WI MANIFEST: Manifest Information

Hazardous waste manifest information.

Date of Government Version: 12/31/2006

Date Data Arrived at EDR: 04/27/2007

Date Made Active in Reports: 06/08/2007

Number of Days to Update: 42

Source: Department of Natural Resources

Telephone: N/A

Last EDR Contact: 04/07/2008

Next Scheduled EDR Contact: 07/07/2008

Data Release Frequency: Annually

Oil/Gas Pipelines: This data was obtained by EDR from the USGS in 1994. It is referred to by USGS as GeoData Digital Line Graphs from 1:100,000-Scale Maps. It was extracted from the transportation category including some oil, but primarily gas pipelines.

Electric Power Transmission Line Data

Source: PennWell Corporation

Telephone: (800) 823-6277

This map includes information copyrighted by PennWell Corporation. This information is provided on a best effort basis and PennWell Corporation does not guarantee its accuracy nor warrant its fitness for any particular purpose. Such information has been reprinted with the permission of PennWell.

Sensitive Receptors: There are individuals deemed sensitive receptors due to their fragile immune systems and special sensitivity to environmental discharges. These sensitive receptors typically include the elderly, the sick, and children. While the location of all sensitive receptors cannot be determined, EDR indicates those buildings and facilities - schools, daycares, hospitals, medical centers, and nursing homes - where individuals who are sensitive receptors are likely to be located.

AHA Hospitals:

Source: American Hospital Association, Inc.

Telephone: 312-280-5991

The database includes a listing of hospitals based on the American Hospital Association's annual survey of hospitals.

Medical Centers: Provider of Services Listing

Source: Centers for Medicare & Medicaid Services

Telephone: 410-786-3000

A listing of hospitals with Medicare provider number, produced by Centers of Medicare & Medicaid Services, a federal agency within the U.S. Department of Health and Human Services.

Nursing Homes

Source: National Institutes of Health

Telephone: 301-594-6248

Information on Medicare and Medicaid certified nursing homes in the United States.

Public Schools

Source: National Center for Education Statistics

Telephone: 202-502-7300

The National Center for Education Statistics' primary database on elementary and secondary public education in the United States. It is a comprehensive, annual, national statistical database of all public elementary and secondary schools and school districts, which contains data that are comparable across all states.

Private Schools

Source: National Center for Education Statistics

Telephone: 202-502-7300

The National Center for Education Statistics' primary database on private school locations in the United States.

Daycare Centers: Licensed Facilities

Source: Department of Social Services

Telephone: 916-657-4041

Flood Zone Data: This data, available in select counties across the country, was obtained by EDR in 1999 from the Federal Emergency Management Agency (FEMA). Data depicts 100-year and 500-year flood zones as defined by FEMA.

NWI: National Wetlands Inventory. This data, available in select counties across the country, was obtained by EDR in 2002 and 2005 from the U.S. Fish and Wildlife Service.

Scanned Digital USGS 7.5' Topographic Map (DRG)

Source: United States Geologic Survey

A digital raster graphic (DRG) is a scanned image of a U.S. Geological Survey topographic map. The map images are made by scanning published paper maps on high-resolution scanners. The raster image is georeferenced and fit to the Universal Transverse Mercator (UTM) projection.

STREET AND ADDRESS INFORMATION

© 2008 Tele Atlas North America, Inc. All rights reserved. This material is proprietary and the subject of copyright protection and other intellectual property rights owned by or licensed to Tele Atlas North America, Inc. The use of this material is subject to the terms of a license agreement. You will be held liable for any unauthorized copying or disclosure of this material.

GEOCHECK[®] - PHYSICAL SETTING SOURCE ADDENDUM

TARGET PROPERTY ADDRESS

FARNHAM PROPERTY
18085 COUNTY ROAD 70
GUINDA, CA 95606

TARGET PROPERTY COORDINATES

Latitude (North):	38.75675 - 38° 45' 24.3"
Longitude (West):	122.16075 - 122° 9' 38.7"
Universal Tranverse Mercator:	Zone 10
UTM X (Meters):	572922.8
UTM Y (Meters):	4289910.5
Elevation:	316 ft. above sea level

USGS TOPOGRAPHIC MAP

Target Property Map:	38122-G2 GUINDA, CA
Most Recent Revision:	1993

South Map:	38122-F2 BROOKS, CA
Most Recent Revision:	1978

EDR's GeoCheck Physical Setting Source Addendum is provided to assist the environmental professional in forming an opinion about the impact of potential contaminant migration.

Assessment of the impact of contaminant migration generally has two principle investigative components:

1. Groundwater flow direction, and
2. Groundwater flow velocity.

Groundwater flow direction may be impacted by surface topography, hydrology, hydrogeology, characteristics of the soil, and nearby wells. Groundwater flow velocity is generally impacted by the nature of the geologic strata.

GEOCHECK® - PHYSICAL SETTING SOURCE SUMMARY

GROUNDWATER FLOW DIRECTION INFORMATION

Groundwater flow direction for a particular site is best determined by a qualified environmental professional using site-specific well data. If such data is not reasonably ascertainable, it may be necessary to rely on other sources of information, such as surface topographic information, hydrologic information, hydrogeologic data collected on nearby properties, and regional groundwater flow information (from deep aquifers).

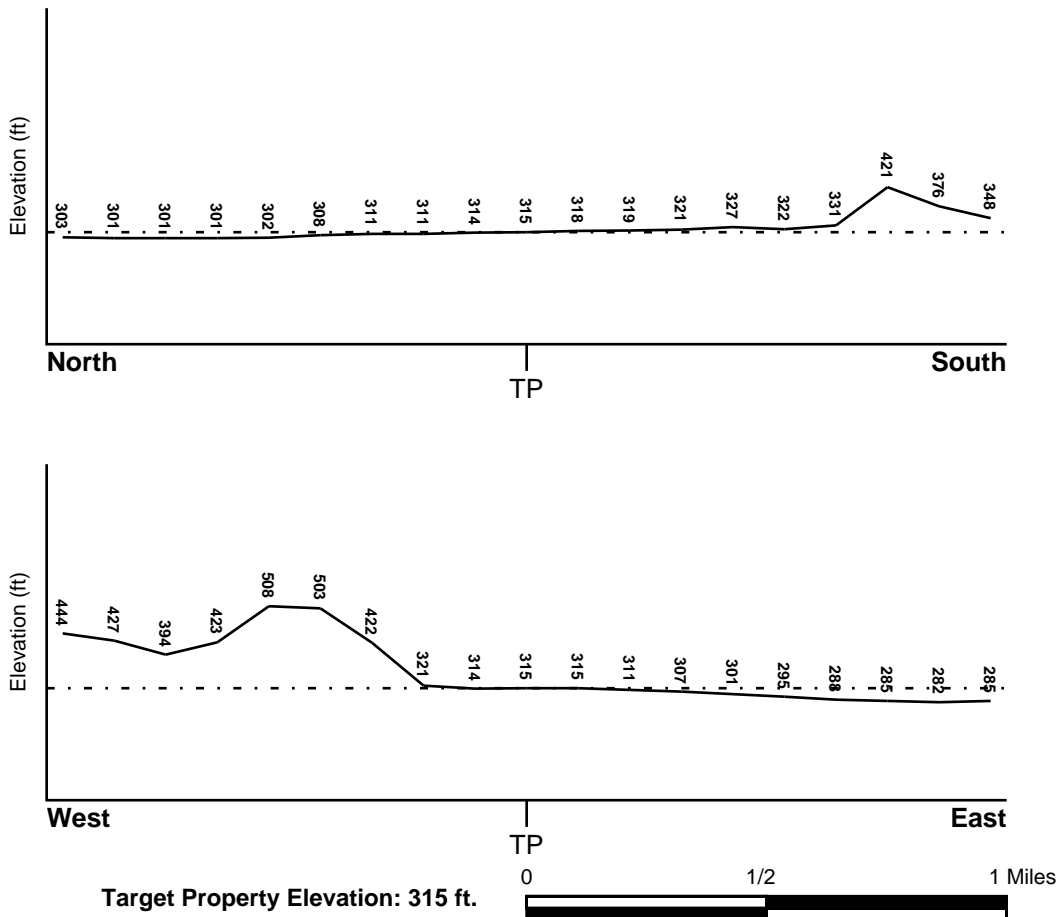
TOPOGRAPHIC INFORMATION

Surface topography may be indicative of the direction of surficial groundwater flow. This information can be used to assist the environmental professional in forming an opinion about the impact of nearby contaminated properties or, should contamination exist on the target property, what downgradient sites might be impacted.

TARGET PROPERTY TOPOGRAPHY

General Topographic Gradient: General ENE

SURROUNDING TOPOGRAPHY: ELEVATION PROFILES



Source: Topography has been determined from the USGS 7.5' Digital Elevation Model and should be evaluated on a relative (not an absolute) basis. Relative elevation information between sites of close proximity should be field verified.

GEOCHECK® - PHYSICAL SETTING SOURCE SUMMARY

HYDROLOGIC INFORMATION

Surface water can act as a hydrologic barrier to groundwater flow. Such hydrologic information can be used to assist the environmental professional in forming an opinion about the impact of nearby contaminated properties or, should contamination exist on the target property, what downgradient sites might be impacted.

Refer to the Physical Setting Source Map following this summary for hydrologic information (major waterways and bodies of water).

FEMA FLOOD ZONE

<u>Target Property County</u>	<u>FEMA Flood Electronic Data</u>
YOLO, CA	YES - refer to the Overview Map and Detail Map

Flood Plain Panel at Target Property: 0604230225B

Additional Panels in search area: 0604230350B

NATIONAL WETLAND INVENTORY

<u>NWI Quad at Target Property</u>	<u>NWI Electronic Data Coverage</u>
GUINDA	Not Available

HYDROGEOLOGIC INFORMATION

Hydrogeologic information obtained by installation of wells on a specific site can often be an indicator of groundwater flow direction in the immediate area. Such hydrogeologic information can be used to assist the environmental professional in forming an opinion about the impact of nearby contaminated properties or, should contamination exist on the target property, what downgradient sites might be impacted.

Site-Specific Hydrogeological Data:*

Search Radius:	1.25 miles
Status:	Not found

AQUIFLOW®

Search Radius: 1.000 Mile.

EDR has developed the AQUIFLOW Information System to provide data on the general direction of groundwater flow at specific points. EDR has reviewed reports submitted by environmental professionals to regulatory authorities at select sites and has extracted the date of the report, groundwater flow direction as determined hydrogeologically, and the depth to water table.

<u>MAP ID</u>	<u>LOCATION FROM TP</u>	<u>GENERAL DIRECTION GROUNDWATER FLOW</u>
Not Reported		

GEOCHECK® - PHYSICAL SETTING SOURCE SUMMARY

GROUNDWATER FLOW VELOCITY INFORMATION

Groundwater flow velocity information for a particular site is best determined by a qualified environmental professional using site specific geologic and soil strata data. If such data are not reasonably ascertainable, it may be necessary to rely on other sources of information, including geologic age identification, rock stratigraphic unit and soil characteristics data collected on nearby properties and regional soil information. In general, contaminant plumes move more quickly through sandy-gravelly types of soils than silty-clayey types of soils.

GEOLOGIC INFORMATION IN GENERAL AREA OF TARGET PROPERTY

Geologic information can be used by the environmental professional in forming an opinion about the relative speed at which contaminant migration may be occurring.

ROCK STRATIGRAPHIC UNIT

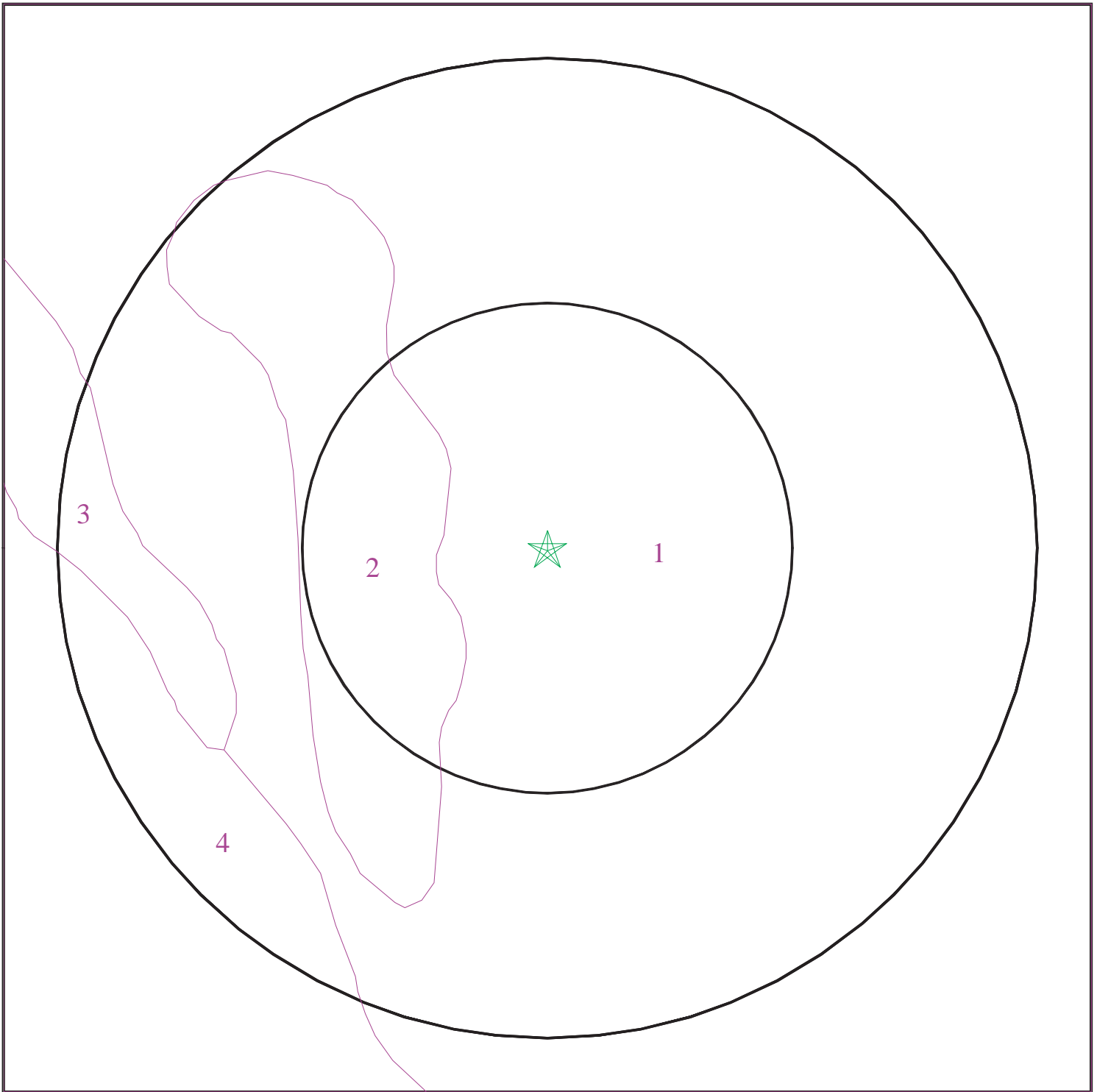
Era:	Cenozoic
System:	Tertiary
Series:	Pliocene
Code:	Tpc (<i>decoded above as Era, System & Series</i>)

GEOLOGIC AGE IDENTIFICATION

Category: Continental Deposits

Geologic Age and Rock Stratigraphic Unit Source: P.G. Schruben, R.E. Arndt and W.J. Bawiec, Geology of the Conterminous U.S. at 1:2,500,000 Scale - a digital representation of the 1974 P.B. King and H.M. Beikman Map, USGS Digital Data Series DDS - 11 (1994).

SSURGO SOIL MAP - 2217189.2s



- ★ Target Property
- SSURGO Soil
- Water



SITE NAME: Farnham Property
ADDRESS: 18085 County Road 70
Guinda CA 95606
LAT/LONG: 38.7567 / 122.1607

CLIENT: AES
CONTACT: Pete Connelly
INQUIRY #: 2217189.2s
DATE: May 13, 2008 7:43 am

GEOCHECK® - PHYSICAL SETTING SOURCE SUMMARY

DOMINANT SOIL COMPOSITION IN GENERAL AREA OF TARGET PROPERTY

The U.S. Department of Agriculture's (USDA) Soil Conservation Service (SCS) leads the National Cooperative Soil Survey (NCSS) and is responsible for collecting, storing, maintaining and distributing soil survey information for privately owned lands in the United States. A soil map in a soil survey is a representation of soil patterns in a landscape. The following information is based on Soil Conservation Service SSURGO data.

Soil Map ID: 1

Soil Component Name: Tehama

Soil Surface Texture: loam

Hydrologic Group: Class C - Slow infiltration rates. Soils with layers impeding downward movement of water, or soils with moderately fine or fine textures.

Soil Drainage Class: Well drained

Hydric Status: Not hydric

Corrosion Potential - Uncoated Steel: Moderate

Depth to Bedrock Min: > 0 inches

Depth to Watertable Min: > 0 inches

Soil Layer Information							
Layer	Boundary		Soil Texture Class	Classification		Saturated hydraulic conductivity micro m/sec	Soil Reaction (pH)
	Upper	Lower		AASHTO Group	Unified Soil		
1	0 inches	9 inches	loam	Silt-Clay Materials (more than 35 pct. passing No. 200), Silty Soils.	FINE-GRAINED SOILS, Silts and Clays (liquid limit less than 50%), Lean Clay	Max: 14 Min: 4	Max: 8.4 Min: 7.4
2	9 inches	40 inches	clay loam	Silt-Clay Materials (more than 35 pct. passing No. 200), Silty Soils.	FINE-GRAINED SOILS, Silts and Clays (liquid limit less than 50%), Lean Clay	Max: 14 Min: 4	Max: 8.4 Min: 7.4
3	40 inches	62 inches	gravelly loam	Silt-Clay Materials (more than 35 pct. passing No. 200), Silty Soils.	FINE-GRAINED SOILS, Silts and Clays (liquid limit less than 50%), Lean Clay	Max: 14 Min: 4	Max: 8.4 Min: 7.4

GEOCHECK® - PHYSICAL SETTING SOURCE SUMMARY

Soil Map ID: 2

Soil Component Name: Clear Lake

Soil Surface Texture: clay

Hydrologic Group: Class D - Very slow infiltration rates. Soils are clayey, have a high water table, or are shallow to an impervious layer.

Soil Drainage Class: Poorly drained

Hydric Status: Partially hydric

Corrosion Potential - Uncoated Steel: High

Depth to Bedrock Min: > 0 inches

Depth to Watertable Min: > 0 inches

Soil Layer Information							
Layer	Boundary		Soil Texture Class	Classification		Saturated hydraulic conductivity micro m/sec	Soil Reaction (pH)
	Upper	Lower		AASHTO Group	Unified Soil		
1	0 inches	25 inches	clay	Silt-Clay Materials (more than 35 pct. passing No. 200), Clayey Soils.	FINE-GRAINED SOILS, Silts and Clays (liquid limit 50% or more), Fat Clay.	Max: 1.4 Min: 0.42	Max: 8.4 Min: 7.4
2	25 inches	59 inches	clay	Silt-Clay Materials (more than 35 pct. passing No. 200), Clayey Soils.	FINE-GRAINED SOILS, Silts and Clays (liquid limit 50% or more), Fat Clay.	Max: 1.4 Min: 0.42	Max: 8.4 Min: 7.4

Soil Map ID: 3

Soil Component Name: Balcom

Soil Surface Texture: silty clay loam

Hydrologic Group: Class B - Moderate infiltration rates. Deep and moderately deep, moderately well and well drained soils with moderately coarse textures.

Soil Drainage Class: Well drained

GEOCHECK® - PHYSICAL SETTING SOURCE SUMMARY

Hydric Status: Not hydric

Corrosion Potential - Uncoated Steel: High

Depth to Bedrock Min: > 0 inches

Depth to Watertable Min: > 0 inches

Soil Layer Information							
Layer	Boundary		Soil Texture Class	Classification		Saturated hydraulic conductivity micro m/sec	Soil Reaction (pH)
	Upper	Lower		AASHTO Group	Unified Soil		
1	0 inches	24 inches	silty clay loam	Silt-Clay Materials (more than 35 pct. passing No. 200), Clayey Soils.	Not reported	Max: 4 Min: 1.4	Max: Min:
2	24 inches	37 inches	silty clay loam	Silt-Clay Materials (more than 35 pct. passing No. 200), Clayey Soils.	Not reported	Max: 4 Min: 1.4	Max: Min:
3	37 inches	40 inches	weathered bedrock	Silt-Clay Materials (more than 35 pct. passing No. 200), Clayey Soils.	Not reported	Max: 4 Min: 1.4	Max: Min:

Soil Map ID: 4

Soil Component Name: Balcom

Soil Surface Texture: silty clay loam

Hydrologic Group: Class B - Moderate infiltration rates. Deep and moderately deep, moderately well and well drained soils with moderately coarse textures.

Soil Drainage Class: Well drained

Hydric Status: Not hydric

Corrosion Potential - Uncoated Steel: High

Depth to Bedrock Min: > 0 inches

Depth to Watertable Min: > 0 inches

GEOCHECK® - PHYSICAL SETTING SOURCE SUMMARY

Soil Layer Information							
Layer	Boundary		Soil Texture Class	Classification		Saturated hydraulic conductivity micro m/sec	Soil Reaction (pH)
	Upper	Lower		AASHTO Group	Unified Soil		
1	0 inches	24 inches	silty clay loam	Silt-Clay Materials (more than 35 pct. passing No. 200), Clayey Soils.	Not reported	Max: 4 Min: 1.4	Max: Min:
2	24 inches	37 inches	silty clay loam	Silt-Clay Materials (more than 35 pct. passing No. 200), Clayey Soils.	Not reported	Max: 4 Min: 1.4	Max: Min:
3	37 inches	40 inches	weathered bedrock	Silt-Clay Materials (more than 35 pct. passing No. 200), Clayey Soils.	Not reported	Max: 4 Min: 1.4	Max: Min:

LOCAL / REGIONAL WATER AGENCY RECORDS

EDR Local/Regional Water Agency records provide water well information to assist the environmental professional in assessing sources that may impact ground water flow direction, and in forming an opinion about the impact of contaminant migration on nearby drinking water wells.

WELL SEARCH DISTANCE INFORMATION

<u>DATABASE</u>	<u>SEARCH DISTANCE (miles)</u>
Federal USGS	1.000
Federal FRDS PWS	Nearest PWS within 1 mile
State Database	1.000

FEDERAL USGS WELL INFORMATION

<u>MAP ID</u>	<u>WELL ID</u>	<u>LOCATION FROM TP</u>
1	USGS3236301	1/4 - 1/2 Mile NNE
3	USGS3236302	1/4 - 1/2 Mile NNW
5	USGS3236296	1/2 - 1 Mile ESE
6	USGS3236293	1/2 - 1 Mile ESE

GEOCHECK® - PHYSICAL SETTING SOURCE SUMMARY

FEDERAL FRDS PUBLIC WATER SUPPLY SYSTEM INFORMATION

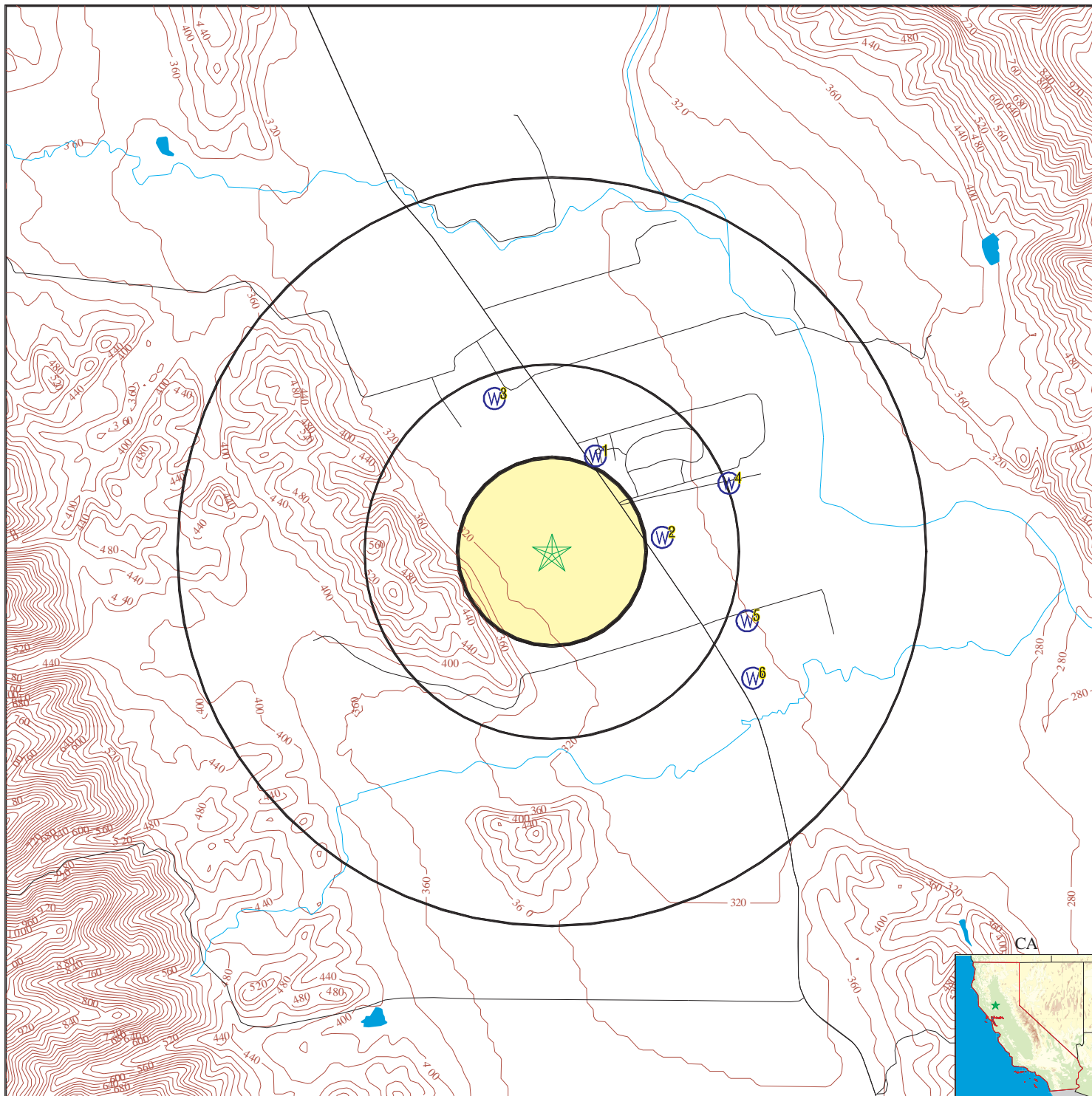
MAP ID	WELL ID	LOCATION FROM TP
No PWS System Found		

Note: PWS System location is not always the same as well location.

STATE DATABASE WELL INFORMATION

MAP ID	WELL ID	LOCATION FROM TP
2	CADW10000040180	1/4 - 1/2 Mile East
4	CADW10000040184	1/2 - 1 Mile ENE

PHYSICAL SETTING SOURCE MAP - 2217189.2s



- County Boundary
- Major Roads
- Contour Lines
- Earthquake Fault Lines
- Earthquake epicenter, Richter 5 or greater
- Water Wells
- Public Water Supply Wells
- Cluster of Multiple Icons



- Groundwater Flow Direction
- Indeterminate Groundwater Flow at Location
- Groundwater Flow Varies at Location
- Closest Hydrogeological Data
- Oil, gas or related wells



SITE NAME: Farnham Property
 ADDRESS: 18085 County Road 70
 Guinda CA 95606
 LAT/LONG: 38.7567 / 122.1607

CLIENT: AES
 CONTACT: Pete Connelly
 INQUIRY #: 2217189.2s
 DATE: May 13, 2008 7:43 am

GEOCHECK® - PHYSICAL SETTING SOURCE MAP FINDINGS

Map ID
Direction
Distance
Elevation

Database EDR ID Number

1
NNE
1/4 - 1/2 Mile
Lower

FED USGS USGS3236301

Agency cd:	USGS	Site no:	384538122092701
Site name:	011N003W35H001M		
Latitude:	384538		
Longitude:	1220927	Dec lat:	38.76045811
Dec lon:	-122.15858521	Coor meth:	M
Coor accr:	S	Latlong datum:	NAD27
Dec latlong datum:	NAD83	District:	06
State:	06	County:	113
Country:	US	Land net:	Not Reported
Location map:	GUINDA	Map scale:	24000
Altitude:	293		
Altitude method:	Interpolated from topographic map		
Altitude accuracy:	20		
Altitude datum:	National Geodetic Vertical Datum of 1929		
Hydrologic:	Lower Cache. California. Area = 190 sq.mi.		
Topographic:	Valley flat		
Site type:	Ground-water other than Spring	Date construction:	19780410
Date inventoried:	19810715	Mean greenwich time offset:	PST
Local standard time flag:	Y		
Type of ground water site:	Single well, other than collector or Ranney type		
Aquifer Type:	Not Reported		
Aquifer:	Not Reported		
Well depth:	71.0	Hole depth:	84.0
Source of depth data:	driller		
Project number:	8479423711		
Real time data flag:	Not Reported		
Daily flow data end date:	Not Reported		
Peak flow data begin date:	Not Reported		
Peak flow data count:	Not Reported		
Water quality data end date:	Not Reported		
Ground water data begin date:	Not Reported		
Ground water data count:	Not Reported		

Ground-water levels, Number of Measurements: 0

2
East
1/4 - 1/2 Mile
Lower

CA WELLS CADW10000040180

Longn:	-122.1542
Latn:	38.7574
Stwellno:	11N03W35J001M
Districtco:	7
Wellusecod:	I
Countycode:	57
Gwcode:	502110
Site id:	CADW10000040180

GEOCHECK® - PHYSICAL SETTING SOURCE MAP FINDINGS

Map ID
Direction
Distance
Elevation

Database EDR ID Number

3
NNW
1/4 - 1/2 Mile
Lower

FED USGS USGS3236302

Agency cd:	USGS	Site no:	384546122094501
Site name:	011N003W35F001M		
Latitude:	384546		
Longitude:	1220945	Dec lat:	38.76268028
Dec lon:	-122.16358532	Coor meth:	M
Coor accr:	S	Latlong datum:	NAD27
Dec latlong datum:	NAD83	District:	06
State:	06	County:	113
Country:	US	Land net:	Not Reported
Location map:	GUINDA	Map scale:	24000
Altitude:	297		
Altitude method:	Interpolated from topographic map		
Altitude accuracy:	20		
Altitude datum:	National Geodetic Vertical Datum of 1929		
Hydrologic:	Lower Cache. California. Area = 190 sq.mi.		
Topographic:	Undulating		
Site type:	Ground-water other than Spring	Date construction:	19640808
Date inventoried:	19810716	Mean greenwich time offset:	PST
Local standard time flag:	Y		
Type of ground water site:	Single well, other than collector or Ranney type		
Aquifer Type:	Not Reported		
Aquifer:	Not Reported		
Well depth:	32.0	Hole depth:	32.0
Source of depth data:	driller		
Project number:	8479423711		
Real time data flag:	0	Daily flow data begin date:	0000-00-00
Daily flow data end date:	0000-00-00	Daily flow data count:	0
Peak flow data begin date:	0000-00-00	Peak flow data end date:	0000-00-00
Peak flow data count:	0	Water quality data begin date:	0000-00-00
Water quality data end date:	0000-00-00	Water quality data count:	0
Ground water data begin date:	1964-08-08	Ground water data end date:	1964-08-08
Ground water data count:	1		

Ground-water levels, Number of Measurements: 1

Date	Feet below Surface	Feet to Sealevel

1964-08-08	21.00	

4
ENE
1/2 - 1 Mile
Lower

CA WELLS CADW10000040184

Longn:	-122.1509
Latn:	38.7595
Stwellno:	11N03W36M001M
Districtco:	7
Wellusecod:	IH
Countycode:	57
Gwcode:	502110
Site id:	CADW10000040184

GEOCHECK® - PHYSICAL SETTING SOURCE MAP FINDINGS

Map ID
Direction
Distance
Elevation

Database EDR ID Number

5
ESE
1/2 - 1 Mile
Lower

FED USGS USGS3236296

Agency cd:	USGS	Site no:	384515122090001
Site name:	011N003W36N001M		
Latitude:	384515		
Longitude:	1220900	Dec lat:	38.75406937
Dec lon:	-122.15108507	Coor meth:	M
Coor accr:	S	Latlong datum:	NAD27
Dec latlong datum:	NAD83	District:	06
State:	06	County:	113
Country:	US	Land net:	Not Reported
Location map:	GUINDA	Map scale:	24000
Altitude:	295		
Altitude method:	Interpolated from topographic map		
Altitude accuracy:	20		
Altitude datum:	National Geodetic Vertical Datum of 1929		
Hydrologic:	Lower Cache. California. Area = 190 sq.mi.		
Topographic:	Valley flat		
Site type:	Ground-water other than Spring	Date construction:	19560601
Date inventoried:	19810715	Mean greenwich time offset:	PST
Local standard time flag:	Y		
Type of ground water site:	Single well, other than collector or Ranney type		
Aquifer Type:	Not Reported		
Aquifer:	Not Reported		
Well depth:	35.0	Hole depth:	35.0
Source of depth data:	driller		
Project number:	8479423711		
Real time data flag:	Not Reported	Daily flow data begin date:	Not Reported
Daily flow data end date:	Not Reported	Daily flow data count:	Not Reported
Peak flow data begin date:	Not Reported	Peak flow data end date:	Not Reported
Peak flow data count:	Not Reported	Water quality data begin date:	Not Reported
Water quality data end date:	Not Reported	Water quality data count:	Not Reported
Ground water data begin date:	Not Reported	Ground water data end date:	Not Reported
Ground water data count:	Not Reported		

Ground-water levels, Number of Measurements: 0

6
ESE
1/2 - 1 Mile
Lower

FED USGS USGS3236293

Agency cd:	USGS	Site no:	384507122085901
Site name:	010N003W01C001M		
Latitude:	384507		
Longitude:	1220859	Dec lat:	38.75184721
Dec lon:	-122.15080731	Coor meth:	M
Coor accr:	S	Latlong datum:	NAD27
Dec latlong datum:	NAD83	District:	06
State:	06	County:	113
Country:	US	Land net:	Not Reported
Location map:	GUINDA	Map scale:	24000

GEOCHECK® - PHYSICAL SETTING SOURCE MAP FINDINGS

Altitude: 298
 Altitude method: Interpolated from topographic map
 Altitude accuracy: 20
 Altitude datum: National Geodetic Vertical Datum of 1929
 Hydrologic: Lower Cache. California. Area = 190 sq.mi.
 Topographic: Undulating
 Site type: Ground-water other than Spring Date construction: 19660910
 Date inventoried: Not Reported Mean greenwich time offset: PST
 Local standard time flag: Y
 Type of ground water site: Single well, other than collector or Ranney type
 Aquifer Type: Not Reported
 Aquifer: Not Reported
 Well depth: 144 Hole depth: 181
 Source of depth data: Not Reported
 Project number: 8479423711
 Real time data flag: 0 Daily flow data begin date: 0000-00-00
 Daily flow data end date: 0000-00-00 Daily flow data count: 0
 Peak flow data begin date: 0000-00-00 Peak flow data end date: 0000-00-00
 Peak flow data count: 0 Water quality data begin date: 0000-00-00
 Water quality data end date: 0000-00-00 Water quality data count: 0
 Ground water data begin date: 1966-09-10 Ground water data end date: 1966-09-10
 Ground water data count: 1

Ground-water levels, Number of Measurements: 1

Date	Feet below Surface	Feet to Sealevel

1966-09-10	16.00	

GEOCHECK® - PHYSICAL SETTING SOURCE MAP FINDINGS RADON

AREA RADON INFORMATION

Federal EPA Radon Zone for YOLO County: 3

- Note: Zone 1 indoor average level > 4 pCi/L.
 : Zone 2 indoor average level >= 2 pCi/L and <= 4 pCi/L.
 : Zone 3 indoor average level < 2 pCi/L.

Federal Area Radon Information for YOLO COUNTY, CA

Number of sites tested: 13

<u>Area</u>	<u>Average Activity</u>	<u>% <4 pCi/L</u>	<u>% 4-20 pCi/L</u>	<u>% >20 pCi/L</u>
Living Area - 1st Floor	1.508 pCi/L	92%	8%	0%
Living Area - 2nd Floor	Not Reported	Not Reported	Not Reported	Not Reported
Basement	1.200 pCi/L	100%	0%	0%

PHYSICAL SETTING SOURCE RECORDS SEARCHED

TOPOGRAPHIC INFORMATION

USGS 7.5' Digital Elevation Model (DEM)

Source: United States Geologic Survey

EDR acquired the USGS 7.5' Digital Elevation Model in 2002 and updated it in 2006. The 7.5 minute DEM corresponds to the USGS 1:24,000- and 1:25,000-scale topographic quadrangle maps. The DEM provides elevation data with consistent elevation units and projection.

Scanned Digital USGS 7.5' Topographic Map (DRG)

Source: United States Geologic Survey

A digital raster graphic (DRG) is a scanned image of a U.S. Geological Survey topographic map. The map images are made by scanning published paper maps on high-resolution scanners. The raster image is georeferenced and fit to the Universal Transverse Mercator (UTM) projection.

HYDROLOGIC INFORMATION

Flood Zone Data: This data, available in select counties across the country, was obtained by EDR in 1999 from the Federal Emergency Management Agency (FEMA). Data depicts 100-year and 500-year flood zones as defined by FEMA.

NWI: National Wetlands Inventory. This data, available in select counties across the country, was obtained by EDR in 2002 and 2005 from the U.S. Fish and Wildlife Service.

HYDROGEOLOGIC INFORMATION

AQUIFLOW^R Information System

Source: EDR proprietary database of groundwater flow information

EDR has developed the AQUIFLOW Information System (AIS) to provide data on the general direction of groundwater flow at specific points. EDR has reviewed reports submitted to regulatory authorities at select sites and has extracted the date of the report, hydrogeologically determined groundwater flow direction and depth to water table information.

GEOLOGIC INFORMATION

Geologic Age and Rock Stratigraphic Unit

Source: P.G. Schruben, R.E. Arndt and W.J. Bawiec, Geology of the Conterminous U.S. at 1:2,500,000 Scale - A digital representation of the 1974 P.B. King and H.M. Beikman Map, USGS Digital Data Series DDS - 11 (1994).

STATSGO: State Soil Geographic Database

Source: Department of Agriculture, Natural Resources Conservation Services

The U.S. Department of Agriculture's (USDA) Natural Resources Conservation Service (NRCS) leads the national Conservation Soil Survey (NCSS) and is responsible for collecting, storing, maintaining and distributing soil survey information for privately owned lands in the United States. A soil map in a soil survey is a representation of soil patterns in a landscape. Soil maps for STATSGO are compiled by generalizing more detailed (SSURGO) soil survey maps.

SSURGO: Soil Survey Geographic Database

Source: Department of Agriculture, Natural Resources Conservation Services (NRCS)

Telephone: 800-672-5559

SSURGO is the most detailed level of mapping done by the Natural Resources Conservation Services, mapping scales generally range from 1:12,000 to 1:63,360. Field mapping methods using national standards are used to construct the soil maps in the Soil Survey Geographic (SSURGO) database. SSURGO digitizing duplicates the original soil survey maps. This level of mapping is designed for use by landowners, townships and county natural resource planning and management.

PHYSICAL SETTING SOURCE RECORDS SEARCHED

LOCAL / REGIONAL WATER AGENCY RECORDS

FEDERAL WATER WELLS

PWS: Public Water Systems

Source: EPA/Office of Drinking Water

Telephone: 202-564-3750

Public Water System data from the Federal Reporting Data System. A PWS is any water system which provides water to at least 25 people for at least 60 days annually. PWSs provide water from wells, rivers and other sources.

PWS ENF: Public Water Systems Violation and Enforcement Data

Source: EPA/Office of Drinking Water

Telephone: 202-564-3750

Violation and Enforcement data for Public Water Systems from the Safe Drinking Water Information System (SDWIS) after August 1995. Prior to August 1995, the data came from the Federal Reporting Data System (FRDS).

USGS Water Wells: USGS National Water Inventory System (NWIS)

This database contains descriptive information on sites where the USGS collects or has collected data on surface water and/or groundwater. The groundwater data includes information on wells, springs, and other sources of groundwater.

STATE RECORDS

Water Well Database

Source: Department of Water Resources

Telephone: 916-651-9648

California Drinking Water Quality Database

Source: Department of Health Services

Telephone: 916-324-2319

The database includes all drinking water compliance and special studies monitoring for the state of California since 1984. It consists of over 3,200,000 individual analyses along with well and water system information.

OTHER STATE DATABASE INFORMATION

California Oil and Gas Well Locations

Source: Department of Conservation

Telephone: 916-323-1779

RADON

State Database: CA Radon

Source: Department of Health Services

Telephone: 916-324-2208

Radon Database for California

Area Radon Information

Source: USGS

Telephone: 703-356-4020

The National Radon Database has been developed by the U.S. Environmental Protection Agency (USEPA) and is a compilation of the EPA/State Residential Radon Survey and the National Residential Radon Survey. The study covers the years 1986 - 1992. Where necessary data has been supplemented by information collected at private sources such as universities and research institutions.

EPA Radon Zones

Source: EPA

Telephone: 703-356-4020

Sections 307 & 309 of IRAA directed EPA to list and identify areas of U.S. with the potential for elevated indoor radon levels.

PHYSICAL SETTING SOURCE RECORDS SEARCHED

OTHER

Airport Landing Facilities: Private and public use landing facilities
Source: Federal Aviation Administration, 800-457-6656

Epicenters: World earthquake epicenters, Richter 5 or greater
Source: Department of Commerce, National Oceanic and Atmospheric Administration

California Earthquake Fault Lines: The fault lines displayed on EDR's Topographic map are digitized quaternary fault lines, prepared in 1975 by the United State Geological Survey. Additional information (also from 1975) regarding activity at specific fault lines comes from California's Preliminary Fault Activity Map prepared by the California Division of Mines and Geology.

STREET AND ADDRESS INFORMATION

© 2008 Tele Atlas North America, Inc. All rights reserved. This material is proprietary and the subject of copyright protection and other intellectual property rights owned by or licensed to Tele Atlas North America, Inc. The use of this material is subject to the terms of a license agreement. You will be held liable for any unauthorized copying or disclosure of this material.

APPENDIX E

PROPERTY OWNER AND USER QUESTIONNAIRE

Analytical Environmental Services

CLIENT QUESTIONNAIRE

Per ASTM Standard Practice E 1527-05, Section 6, User Responsibilities, the User of an ESA has specific obligations for performing tasks during the ESA that will help identify the possibility of *recognized environmental conditions* in connection with the Site. Failure by the User to fully comply with the requirements may result in a *data gap* being identified in the report and may impact the ability to use the report to help qualify for *Landowner Liability Protections* (LLPs) under Comprehensive Environmental Response, Compensation, and Liability Act (CERCLA). If this questionnaire is not returned to Analytical Environmental Services (AES) prior to issuance of the draft Phase I report, then AES assumes that the User does not have any information or actual knowledge pursuant to ASTM Standard Practice E 1527-05, Section 6, User Responsibilities. AES makes no representations or warranties regarding a User's qualification for protection under any federal, state or local laws, rules or regulations.

Please complete the following and return immediately via email or fax to the attention of:

Pete Connelly

E-mail: pconnelly@analyticalcorp.com

Fax: (916) 447-1665

If other parties are intending to be the Users of the ESA report, then please forward a copy of this questionnaire for them to complete and return to AES.

Please provide the following information (if available) per the requirements of ASTM E 1527-05.

1. Environmental cleanup liens that are filed or recorded against the site (40 CFR 312.25)

Are you aware of any environmental cleanup liens against the site that are filed or recorded under federal, tribal, state or local law? Yes or No

If yes, please provide a description of the lien(s).

2. Activity and land use limitations (AULs) that are in place on the site or that have been filed or recorded in a registry (40 CFR 312.26)

Are you aware of any AULs, such as engineering controls, land use restrictions or institutional controls that are in place at the site and/or have been filed or recorded in a registry under federal, tribal, state or local law? Yes or No If yes, please provide.

Land is in Williamson Act.

3. Specialized knowledge or experience of the person seeking to qualify for the Landowner Liability Protections (40 CFR 312.28)

As the user of this ESA do you have any specialized knowledge or experience related to the site or nearby properties? For example, are you involved in the same line of business as the current or former occupants of the site or an adjoining property so that you would have specialized knowledge of the chemicals and processes used by this type of business?

Yes or No If yes, please explain.

We farm the same crops on an adjacent property.

**4. Relationship of the purchase price to the fair market value of the site if it were not contaminated
(40 CFR 312.29)**

a. Does the purchase price being paid for this site reasonably reflect the fair market value of the site? Yes or No

b. If you conclude that there is a difference, have you considered whether the lower purchase price is because contamination is known or believed to be present at the site?

Yes or No If yes, please explain.

5. Commonly known or reasonably ascertainable information about the site (40 CFR 312.30)

Are you aware of commonly known or reasonably ascertainable information about the site that would help the environmental professional to identify conditions indicative of releases or threatened releases?

For example, as user,

- a. Do you know the past uses of the site? Yes or No If yes, please state.

Alfalfa farming.

- b. Do you know of specific chemicals that are present or once were present at the site? Yes or No If yes, please state.
-
-

- c. Do you know of spills or other chemical releases that have taken place at the site? Yes or No If yes, please state.
-
-

6. Do you know of any environmental cleanups that have taken place at the site?

- Yes or No If yes, please state.



7. The degree of obviousness of the presence or likely presence of contamination at the site, and the ability to detect the contamination by appropriate investigation (40 CFR 312.31)

As the user of this ESA, based on your knowledge and experience related to the site are there any obvious indicators that point to the presence or likely presence of contamination at the site?


Yes or No If yes, please explain.

This questionnaire was completed by:

Name Rachel Williams

Title Chief Financial Officer

Signature



Company of User Rumsey Indian Rancheria

Address of User PO Box 18

Brooks, CA 95606

Date 5/16/08

APPENDIX F

RESUMES



ANALYTICAL ENVIRONMENTAL SERVICES

DAVID ZWEIG, P.E.

Principal Engineer

David Zweig, a Civil Engineer and graduate from UC Berkley, has 15 years experience in Environmental Impact Reporting, Phase I and Phase II Site Assessments, Water Permitting and Regulatory Compliance, and Project Management. Prior to forming AES, Mr. Zweig was the Sacramento Office Manager for Environmental Science Associates. He led ESA's Engineering group in the areas of environmental analysis; hazardous materials; water project permitting and regulatory compliance; water quality studies, water rights; and public infrastructure project coordination. Mr. Zweig has provided technical oversight and completed numerous Phase I and Phase II hazardous materials investigations for public agencies and private parties throughout California and the U.S.

REGISTRATION AND LICENSES

California Professional Engineer
Washington Professional Engineer
California Department of Health Services Water Treatment Plant Operator

EDUCATION

University of California, Berkeley
Bachelor of Science in Civil Engineering Degree

REPRESENTATIVE PROJECTS

- **Defense Distribution Region West Sharpe Depot Effluent and Receiving Water Quality Assessment, Lathrop, California.** Under contract to the US Army Corps of Engineers, prepared an ERWQA for the depot's wastewater treatment plant effluent discharge. Effluent is treated at a secondary facility on-site, and discharged into an irrigation ditch that is tributary to French Camp Slough. Water quality concerns associated with the implementation of the Inland Surface Water Plan prompted the Regional Water Quality Control Board to require an ERWQA as a condition in the plant's Waste Discharge Requirements. Based on a limited number of lab tests, a work plan was prepared for the ERWQA to assess the impact of continued effluent discharges on the receiving water and possibly lead to treatment process and/or operational modifications.
- **Sacramento Municipal Utilities District Phase I and II Environmental Assessments.** Performed Phase I and Phase II environmental site assessments on two cogeneration plant sites. The assessments consisted of records searches, interviews with representatives from regulatory agencies, field reconnaissance, sampling of surface soils, laboratory testing, and analysis of data. The assessments resulted in recommendations regarding the need for additional subsurface investigations and the risks associated with disposing of soil from the sites.

- **City of Willits Sanitary Survey, Mendocino County.** Managed the preparation of a watershed sanitary survey for the City Water Department for submission to the Department of Health Services to comply with the California Surface Water Treatment Regulation. In accordance with AWWA guidelines, the survey identifies potential contaminant sources within the watershed, and suggests methods for effectively managing the watershed. Potential contaminant sources within the 3,200-acre watershed include septic systems, mining, and a police shooting range.
- **Carmichael Water District Bajamont Way Phase I Environmental Site Assessment and Disposal Area Preliminary Assessment.** Performed a Phase 1 environmental assessment on the District's Corporation Yard site. The assessment consisted of a records search, interviews with representatives from regulatory agencies, field reconnaissance, sampling of surface soils, laboratory testing, and analysis of data. The assessment resulted in recommendations regarding the need for additional subsurface investigations and the risks associated with disposing of soil from the site. A preliminary assessment of a spoils disposal area at the site was also performed.
- **City of San Leandro Groundwater Monitoring Program.** Developed and implemented a groundwater monitoring program for the City's Dredged Material Management Site, adjacent to San Francisco Bay. The site is used to dewater dredged material from the City's marina prior to land disposal. As a condition of the City's NPDES permit, ESA developed and implemented a groundwater investigation that included the installation and quarterly sampling of six monitoring wells. Four quarterly reports were prepared and submitted to the Regional Water Quality Control Board.
- **Auto Park Treatment Tank Relocation Engineering, Environmental Review, and Land Acquisition.** Relocated Calgon activated carbon adsorption system, consisting of two tanks each with 20,000 pounds of granular activated carbon. Project included installing water and sewer pipelines, booster pump station, and electronic controls, so as to allow continued use of a 1,000+ gpm well. The treatment system had been temporarily sited as an emergency measure to treat PCE contamination discovered in water from an existing well. Community concerns about visual impacts necessitated relocation.
- **Strasbaugh Well Nitrate Treatment Engineering Studies.** Studied the feasibility of providing nitrate removal for a contaminated groundwater source. Proven groundwater supplies were unusable because of nitrate contamination in the area. The contamination was the result of decades of intensive agricultural activity. An ion exchange process designed to remove nitrates from well water, and supporting infrastructure, was evaluated.

- **American I Cogeneration Facility Spill Prevention Control and Countermeasure Plan.** In cooperation with Sage Environmental, prepared a SPCCP for a cogeneration facility in King City. The American I facility uses a gas turbine cogeneration unit to generate electricity and provide steam and hot water to a neighboring food processing plant. Because of the large quantities of fuels and other chemicals stored at the facility, a SPCCP was required by the Regional Water Quality Control Board (RWQCB). In requiring the SPCCP, the RWQCB was implementing the regulations contained in Title 40 of the Code of Federal Regulations, Part 112. The SPCCP consists of an inventory of storage tanks and containment systems at the facility and recommendations to prevent hazardous materials from being released into nearby surface waters.
- **Defense Distribution Region West Sharpe Depot Storm Water Pollution Prevention Plan, Lathrop, California.** Under contract to the US Army Corps of Engineers, prepared a SWPPP for the 300 acre Sharpe Depot. The depot receives, warehouses, and ships out military supplies and equipment. Shipments of bulk chemicals, mechanical parts, weapons, ammunition, and supplies arrive at the depot by air, rail, and truck. Previous spills at the depot have caused groundwater contamination and required remedial actions. To comply with Regional Water Quality Control Board NPDES permit requirements, a SWPPP was prepared that inventoried possible sources of stormwater pollution, and recommended measures to prevent those pollutants from entering storm water.

**PROFESSIONAL
AFFILIATIONS**

Association of California Water Agencies
American Water Works Association
American Society of Civil Engineers
California Water Reuse Association
State Water Resources Control Board Inland Surface Water Plan Task Force, 1994-1995
Sacramento Metropolitan Water Authority Board of Directors, 1995-1996
Citrus Heights Water District Board of Directors, 1994-1997
Pismo Beach Public Works Commission, Vice President, 1992-93



ANALYTICAL ENVIRONMENTAL SERVICES

PETER J. CONNELLY, REA I (#30018)

Environmental Scientist

Mr. Connelly is an environmental scientist with experience in ecological and human health risk assessment and numerous Phase I Environmental Site Assessments (ESAs). Mr Connelly also has over five years experience in conducting pollution characterization and Phase I ESAs. He has professional level experience in site assessments for the purposes of conducting screening level ecological and human health risk assessments and groundwater quality assessments. Additionally, Pete has experience in preparing Phase I ESAs using the American Society of Testing Materials (ASTM) Standard Practice E1527-00 and ASTM Standard 1527-05. Mr Connelly also has experience in writing sampling and analysis plans (SAPs), storm water pollution prevention plans (SWPPPs), and conducting groundwater and surface water monitoring. As an AES associate, Mr. Connelly has prepared numerous CEQA and NEPA documents, Phase I ESAs, SAPs, and SWPPPs for Tribal and private clients. Mr. Connelly has authored over 25 Phase I ESAs of which a partial list is provided below.

EDUCATION

University of California, Davis
BACHELOR OF SCIENCE IN ENVIRONMENTAL TOXICOLOGY (2001)

PROFESSIONAL EXPERIENCE

Phase I Environmental Site Assessment Partial List

- **Overnite Transportation: 10000 Waterman Road Phase I ESA:** The ESA involved an approximate 54.7 acre site located in Elk Grove, California. Deputy Project Manager and primary author.
- **MJL Properties: 3516 Fair Oaks Boulevard Phase I ESA.** This Phase I involved an approximate 0.36 acre parcel with a pre-existing retail commercial building located in Sacramento California. Deputy Project Manager and primary author.
- **Auburn Rancheria Parcels Phase I ESA.** The project consists of the transfer of 2.84 acres in Placer County, California from fee to trust status. The proposed use for the site includes a school and administration office space for the Tribe. Primary author for the ESA in coordination with Tribal members and governmental agencies.
- **Auburn Rancheria Phase I ESA: Sunset Athens Connector Road.** The project consists of a road right-of-way through approximately 21-acres on undeveloped land. The United Auburn Indian Community (UAIC) proposes to construct a public road, "Athens Road," to connect Athens Avenue to Sunset

Boulevard in Placer County, CA. Primary author for the ESA in coordination with Tribal members and governmental agencies.

- **Auburn Rancheria: Phase I ESA 1100-Acre Residential Site.** The project consists of the transfer from fee to trust of 1100 acres located near the town of Sheridan in Placer County, California. Primary author for the ESA in coordination with Tribal members and governmental agencies.
- **Cache Creek Casino/Capay Hills Golf Course Phase I ESA.** The project consists of the expansion of the existing gaming facility and construction of a golf course on the Rumsey Rancheria.
- **Timbisha Shoshone Phase I ESA.** The ESA was a supporting document for the transfer from fee to trust 58.08-acres located in the incorporated City of Hesperia in San Bernardino County, California. Primary author.
- **Confederated Tribes of Coos, Lower Umpqua, and Siuslaw Indians Phase I ESA.** One parcel of approximately the 98.2 ± acres in size located in Lane County Oregon. Primary author.
- **Ione Band of Miwok Indians 228.04-acres Fee to Trust Project Phase I ESA.** The ESA consisted of twelve parcels located in Amador County, California. Primary author.
- **Scotts Valley, 155 Parr Boulevard Phase I ESA:** The project consists of the transfer from fee to trust two parcels located in unincorporated Contra Costa County, immediately adjacent to the City of Richmond, California. Primary author.
- **Santa Ynez Band of Chumash Indians: Phase I ESA Parker Property.** The ESA involved an area of approximately 748-acres located in Santa Barbara County, California. Deputy project manager and primary author.
- **Santa Ynez Band of Chumash Indians: Phase I ESA Federico's Restaurant.** The ESA involved a 15,000 square foot restaurant located in Santa Barbara County, California. Deputy project manager and primary author.
- **Santa Ynez Band of Chumash Indians: Phase I ESA Royal Scandinavian Inn.** The ESA involved an approximate 79,000 square foot hotel and restaurant located in Santa Barbara County, California. Deputy Project Manager and primary author.
- **Torres Martinez Phase I ESA:** The ESA involved the assessment of an area approximately 20-acres in size to support the construction of a truck stop and gas station located on Tribal land off State Highway 86, approximately 45 miles south of Palm Springs, CA. Primary author.

- **North Fork Rancheria Phase I ESA:** The ESA involved the assessment of the North Fork Rancheria, an area approximately 80-acres in size located approximately 10 miles south of the City of Oakhurst, in an unincorporated area of Madera County, CA. Primary author.
- **North Fork Casino Phase I ESA:** This ESA involved the assessment of 305 acres of agricultural land with associated residence, barns and outbuildings located in Madera County, approximately 25 miles north of the City of Fresno, CA. Primary author.
- **L Street Phase I ESA.** This ESA involved an approximate 0.22 acre parcel with a pre-existing 8,800 square foot commercial building with dental office located in Sacramento, California. Deputy project manager and primary author.
- **2000 O Street Phase I ESA.** This ESA involved three parcels of which one had an approximate 28,500 square foot medical and commercial building located in Sacramento, California. Deputy project manager and primary author.
- **Fearrian Property Phase I ESA.** This ESA involved the assessment of approximately 125 acres of pasture and wooded riparian area located in Humboldt County, California. Pre-existing on the Subject Property was a residence, outbuildings, barn and corral area. Deputy project manager and primary author.
- **Lytton Windsor Property Phase I ESA.** This ESA involved the assessment of approximately 50.46 acres of undeveloped wooded land located on outside the town of Windsor in Sonoma County, California. Deputy project manager and primary author.
- **Sonoma Land Acquisition Phase I ESA.** This ESA involved the assessment of approximately 5.0 acres of vacant agricultural land approximately 3.5 miles south of the City of Santa Rosa, CA. Deputy project manager and primary author.
- **Elden Property Phase I ESA.** The assessment covered approximately 215 acres of vacant land located in Brooks, CA. Deputy project manager and primary author.
- **Sugarloaf Ranch Phase I ESA.** This Phase I covered five legal parcels totaling approximately 836 acres of rural residential, native and non-native grassland, steep oak savannah, and riparian areas adjacent to Cache Creek. The Subject Property is located outside Brooks, CA approximately ten miles west of the City of Woodland, CA.