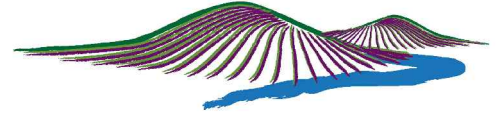
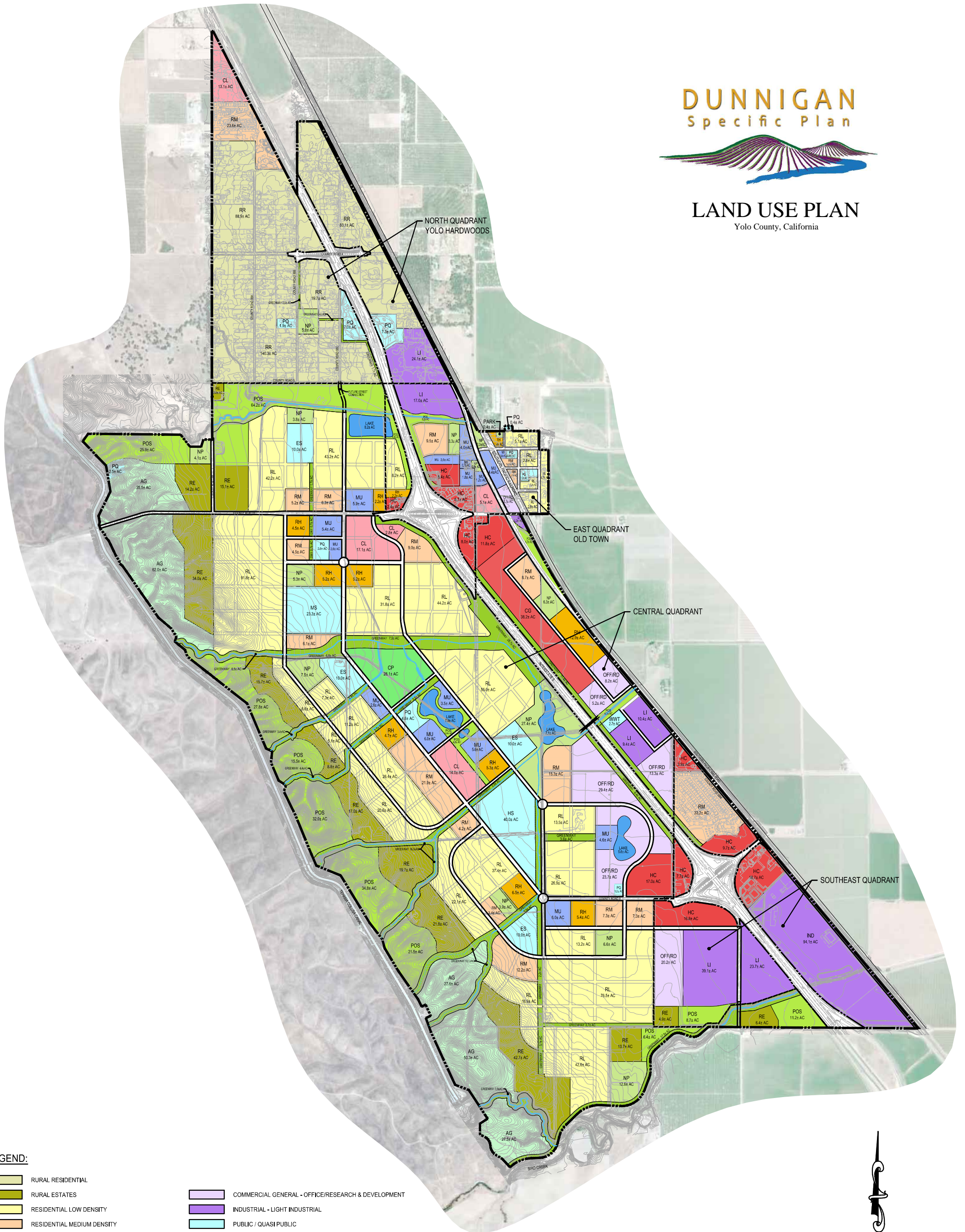


DUNNIGAN Specific Plan




















LAND USE PLAN

Yolo County, California



LEGEND:

	RURAL RESIDENTIAL		COMMERCIAL GENERAL - OFFICE/RESEARCH & DEVELOPMENT
	RURAL ESTATES		INDUSTRIAL - LIGHT INDUSTRIAL
	RESIDENTIAL LOW DENSITY		PUBLIC / QUASI PUBLIC
	RESIDENTIAL MEDIUM DENSITY		COMMUNITY PARK
	RESIDENTIAL HIGH DENSITY		NEIGHBORHOOD PARK
	COMMERCIAL LOCAL - MIXED USE		GREENWAY
	COMMERCIAL LOCAL - COMMUNITY COMMERCIAL		OPEN SPACE
	COMMERCIAL GENERAL - REGIONAL COMMERCIAL		AGRICULTURAL
	COMMERCIAL GENERAL - HIGHWAY COMMERCIAL		

