

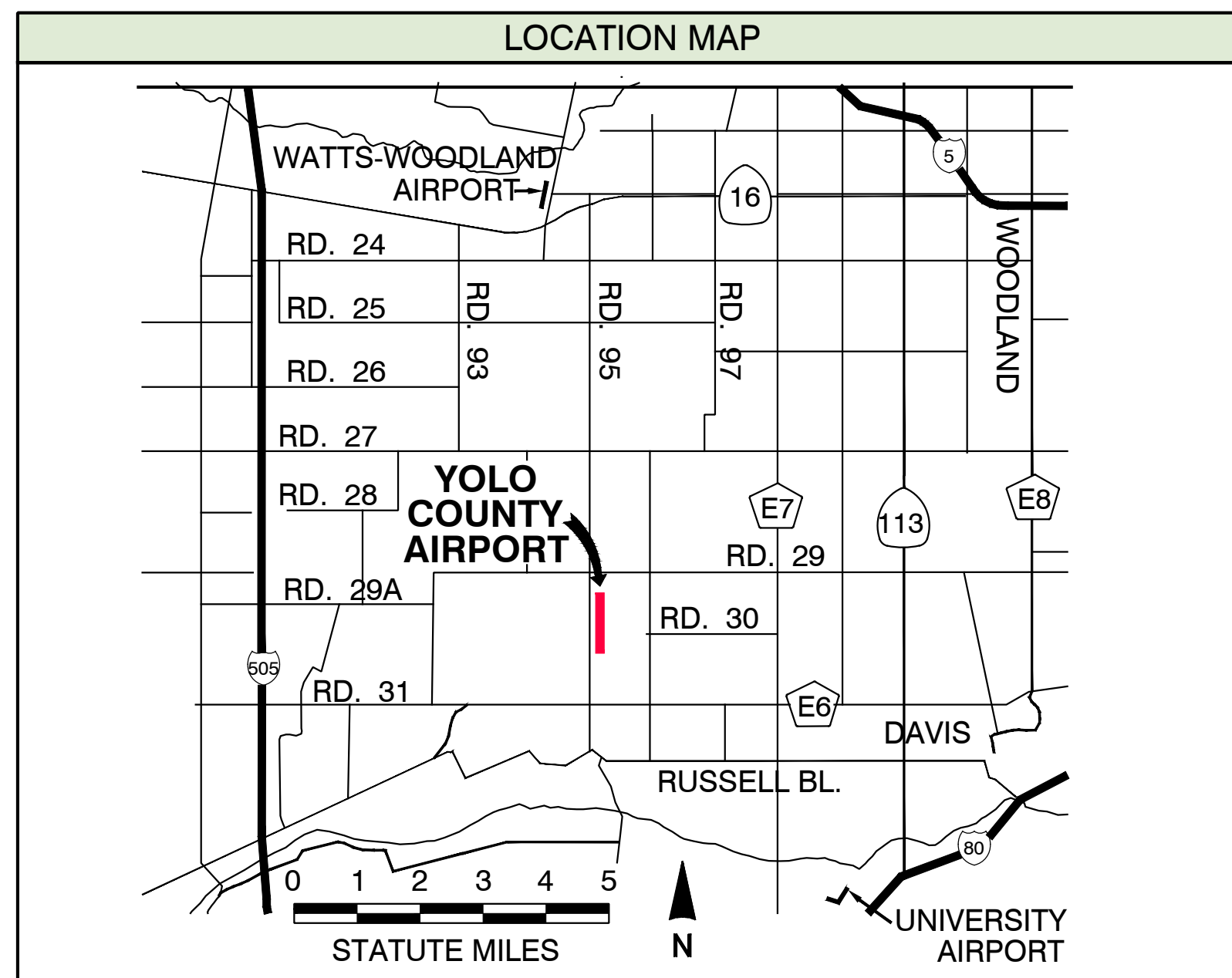
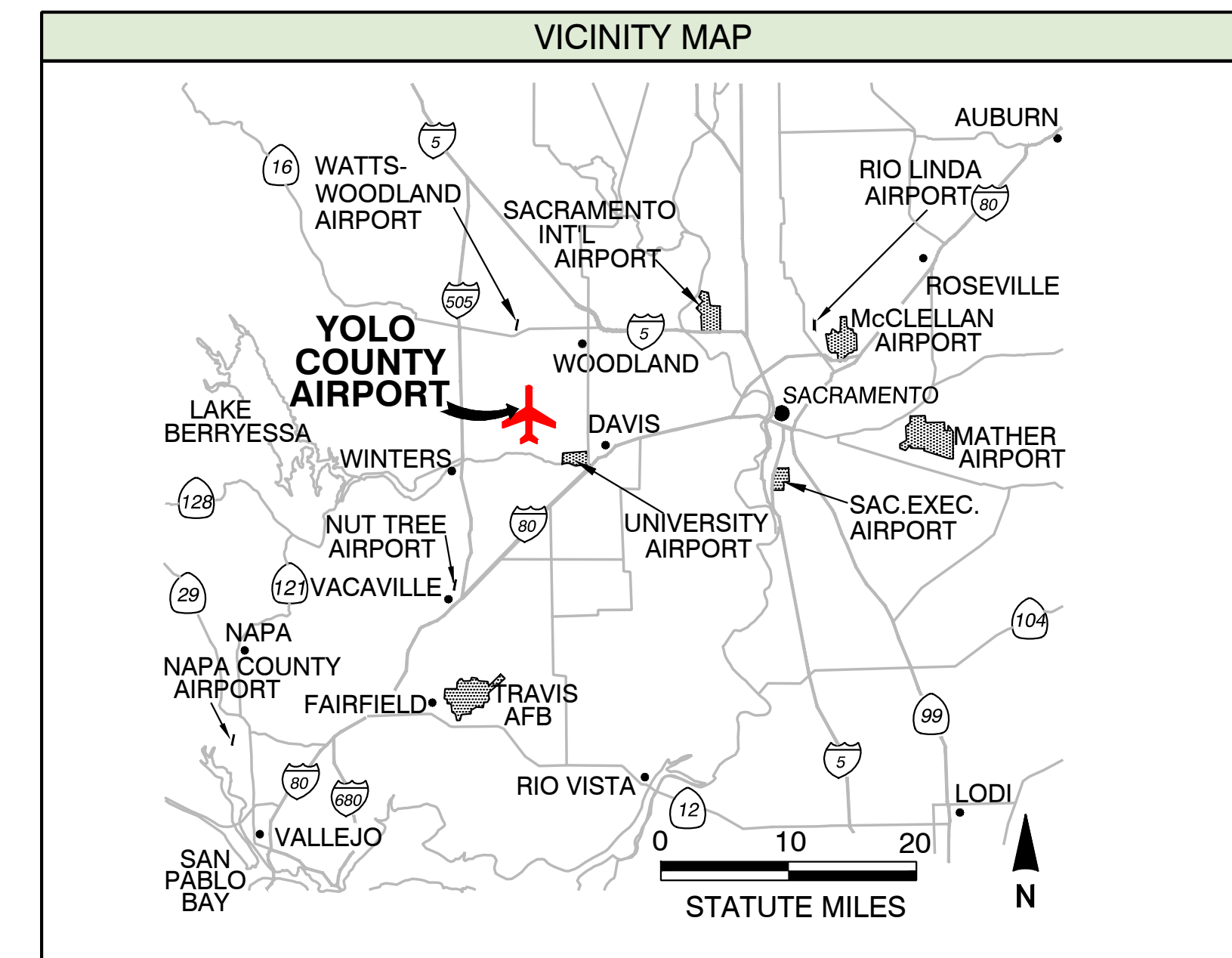
Yolo County Airport Airport Layout Plan

County of Yolo
February 2015



SHEET INDEX

1. INDEX
2. AIRPORT LAYOUT PLAN
3. DATA SHEET
4. BUILDING AREA PLAN
5. PART 77 AIRSPACE
6. INNER APPROACH PLAN AND PROFILE
7. EXHIBIT 'A' PROPERTY MAP



SUBMITTED BY:
County of Yolo

By _____
Title _____ Date _____


NO.	REVISION	SPONSOR	DATE
1	Woodland Aviation Lease Area		April 2001
2	Yolo aircraft storage, Button Aviation		May 2004
3	Ultimate ARC change from B-II to C-II; Future parallel taxiway	Mead & Hunt	January 2009
4	Update pavement strength	Mead & Hunt	March 2011
5	Remove detention basins, add buildings	Mead & Hunt	October 2011
6	Update to meet 13A	Mead & Hunt	Feb. 2015

YOLO COUNTY AIRPORT
DAVIS/WOODLAND/WINTERS, CALIFORNIA

INDEX



133 Aviation Boulevard, Suite 100
Santa Rosa, California 95403
(707) 526-5010
Fax (707) 526-9721
www.meadhunt.com



DRAFT
WORK IN PROGRESS

DESIGN:	CS/DD	DRAWN:	TE	DATE:	August 2009	SHEET	1	OF	7
---------	-------	--------	----	-------	-------------	-------	---	----	---

The preparation of these documents was financed in part through a planning grant from the Federal Aviation Administration as provided under Section 505 of the Airport and Airway Improvement Act of 1982, as amended. The contents do not necessarily reflect the official views or policy of the FAA. Acceptance of these documents by the FAA does not in any way constitute a commitment on the part of the United States to participate in any development depicted herein nor does it indicate that the proposed development is environmentally acceptable in accordance with appropriate public laws.