



























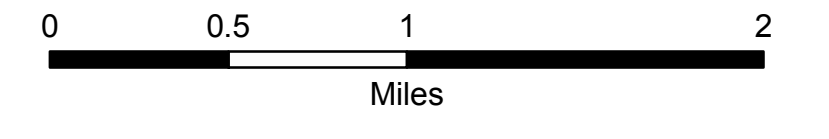


# Map 2 Adopted Zoning - July, 2014

-  Airport Overlay (A-O)
-  Delta Protection Overlay (DP-O)
-  Agricultural District Overlay (AD-O)
-  Specific Plan Overlay (SP-O)
-  Public Open Space (POS)
-  Open Space
-  Specific Plan
-  Cities
-  Agricultural Intensive (A-N)
-  Agricultural Commercial (A-C)
-  Agricultural Extensive (A-X)
-  Agricultural Industrial (A-I)
-  Agricultural Residential (A-R)
-  Parks and Recreation (P-R)
-  Rural Residential - 1 Acre (RR-1)
-  Rural Residential - 5 Acre (RR-5)
-  Low Density Residential (R-L)
-  Medium Density Residential (R-M)
-  High Density Residential (R-H)
-  General Commercial (C-G)
-  Local Commercial (C-L)
-  Heavy Industrial (I-H)
-  Light Industrial (I-L)
-  Downtown Mixed Use (DMX)
-  Highway Service Commercial (C-H)
-  Public/Quasi-Public (PQP)
-  Office Park Research and Development (OPRD)



Created by Yolo County Department of General Services - Information Technology  
on behalf of Yolo County Department of Planning and Public Works, July, 2014. Data sources: Yolo County

