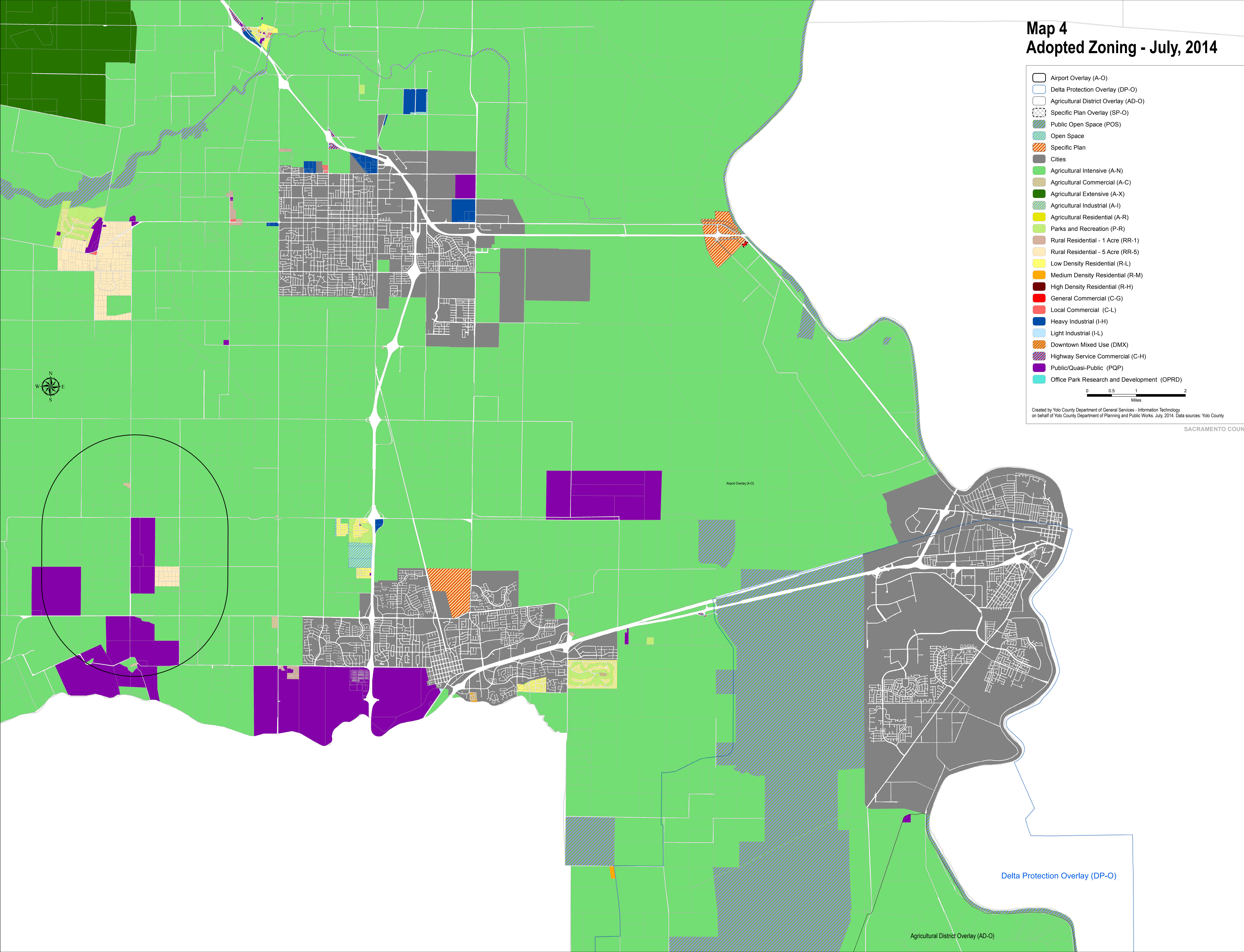
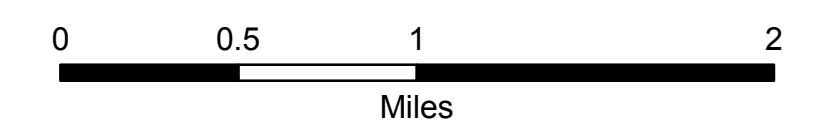


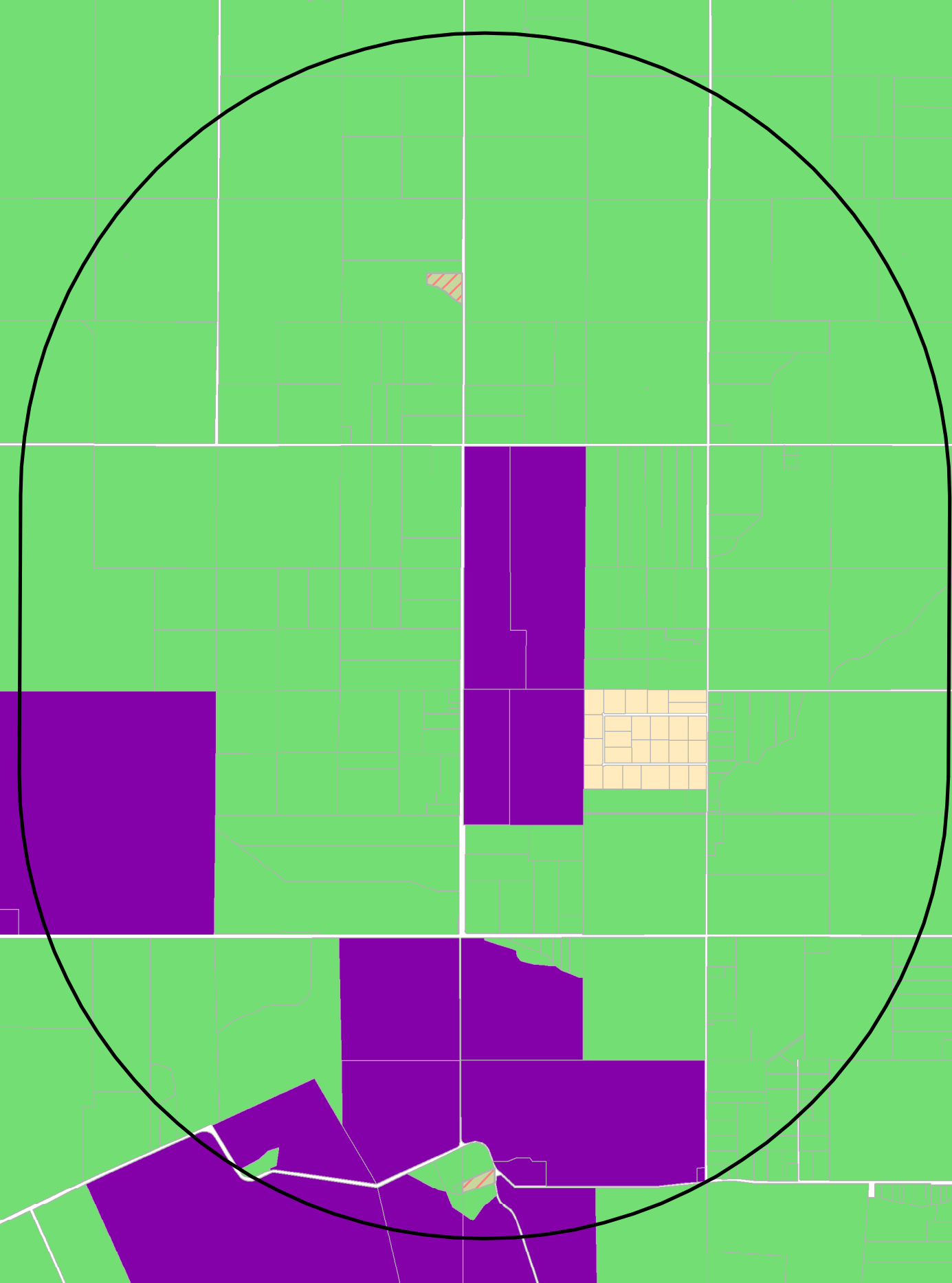
Map 4 Adopted Zoning - July, 2014



- Airport Overlay (A-O)
- Delta Protection Overlay (DP-O)
- Agricultural District Overlay (AD-O)
- Specific Plan Overlay (SP-O)
- Public Open Space (POS)
- Open Space
- Specific Plan
- Cities
- Agricultural Intensive (A-N)
- Agricultural Commercial (A-C)
- Agricultural Extensive (A-X)
- Agricultural Industrial (A-I)
- Agricultural Residential (A-R)
- Parks and Recreation (P-R)
- Rural Residential - 1 Acre (RR-1)
- Rural Residential - 5 Acre (RR-5)
- Low Density Residential (R-L)
- Medium Density Residential (R-M)
- High Density Residential (R-H)
- General Commercial (C-G)
- Local Commercial (C-L)
- Heavy Industrial (I-H)
- Light Industrial (I-L)
- Downtown Mixed Use (DMX)
- Highway Service Commercial (C-H)
- Public/Quasi-Public (PQP)
- Office Park Research and Development (OPRD)



Created by Yolo County Department of General Services - Information Technology
on behalf of Yolo County Department of Planning and Public Works, July, 2014. Data sources: Yolo County



Delta Protection Overlay (DP-O)

Agricultural District Overlay (AD-O)

Airport Overlay (A-O)