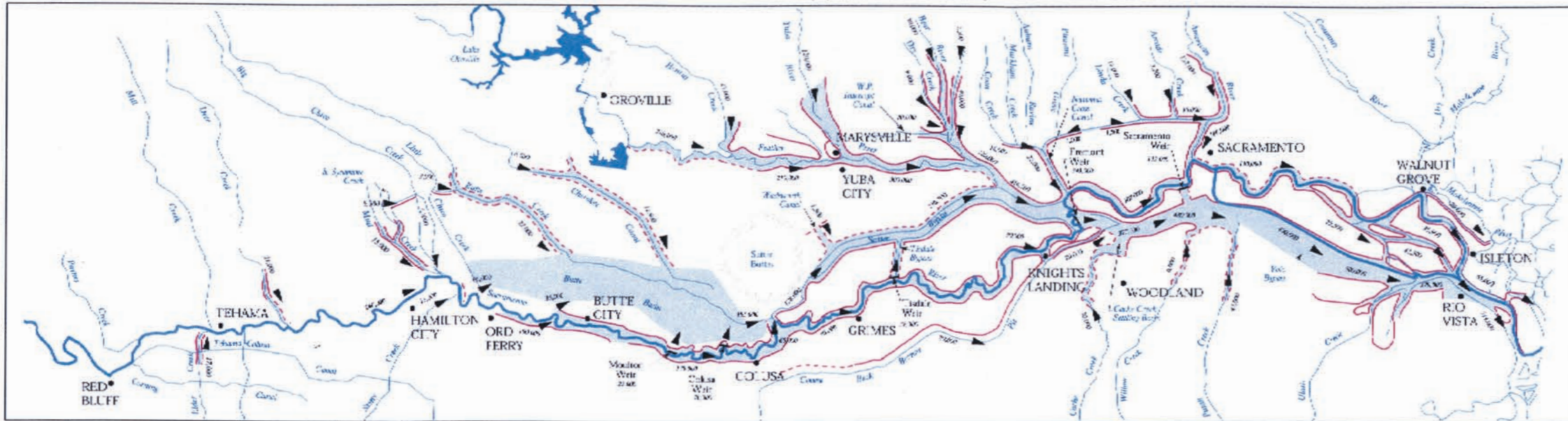
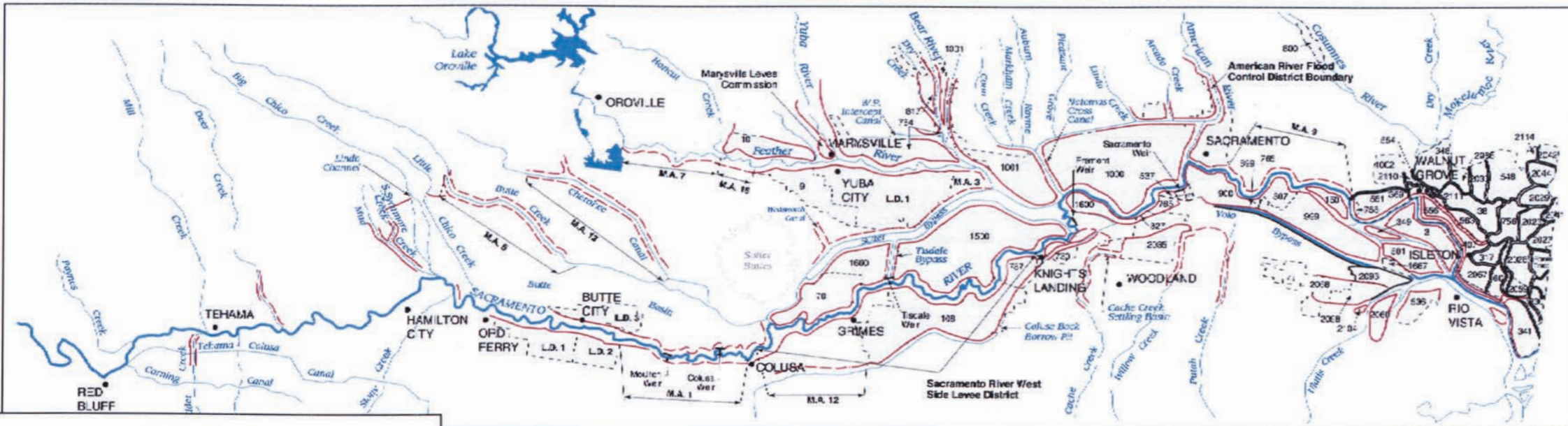







Estimated Channel Capacity (cubic feet per second)



Reclamation and Levee Districts



Sacramento Valley Flood Control System

-  R.D. 20 Reclamation and Levee Districts
-  Project Levees Maintained by Department of Water Resources
-  Project Levees Maintained by Department of Water Resources, Sec. 8361 of the Water Code
-  Project Levees Maintained by Reclamation, Levee, and Drainage Districts, and Municipalities
-  Non-Project Levees

NOT TO SCALE



Source:
Department of Water Resources.

Yolo County Integrated Regional Water Management Plan

Prepared for Yolo County and Water Resources Association of Yolo County



Map Prepared by:



04286.04 054 Hydro