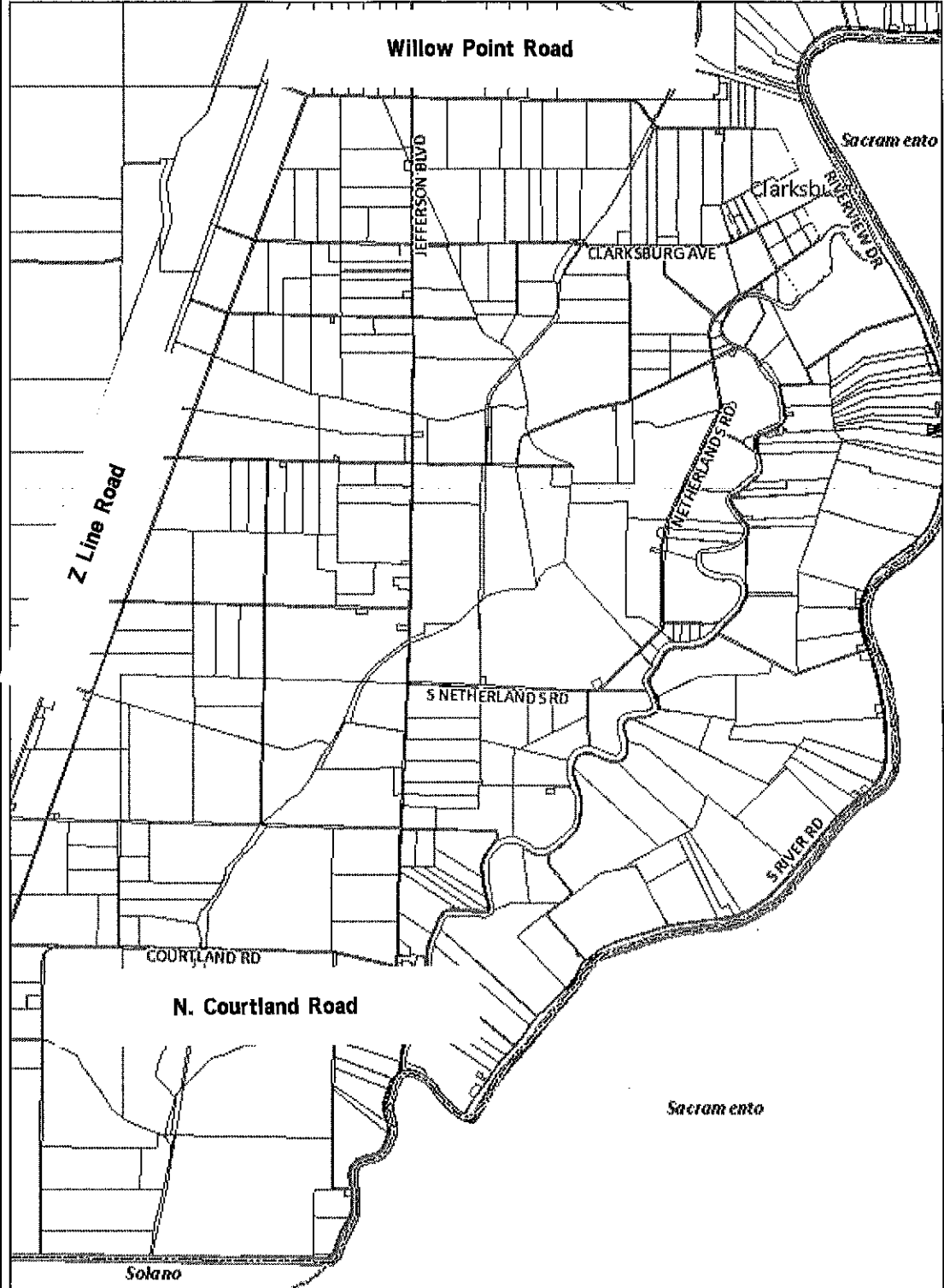
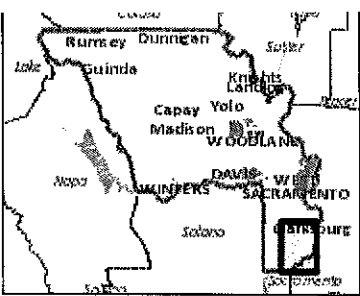




YOLO COUNTY | GIS PUBLIC VIEWER



Legend

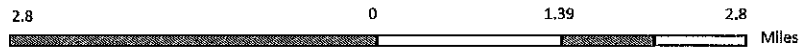
- Freeways
- Highways
- US Hwy
- Ramps
- Major Roads
- Parcels

S. River Road

Area 1A - Clarksburg Exclusive Mandatory Area

The franchised solid waste hauler will provide service to the area including Willow Point Road to the north, N. Courtland Road to the south, S. River Road to the east and Z Line Road to the west. This shall also include all parcels within the town limits as defined under the original Area 1A map, Pumphouse Road and S. River Road from N. Courtland Road to the city limit line in West Sacramento.

THIS MAP IS NOT TO BE USED FOR NAVIGATION



Scale 1: 88,323



This report is a user generated static output from the Yolo County PPW Parcel Viewer and is for reference only

Data sources: Yolo County, FEMA, Agricultural Dept, US Census, ESRI