

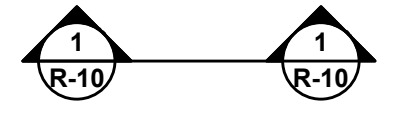







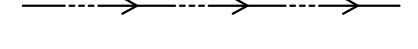






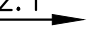
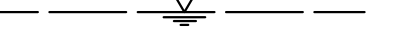
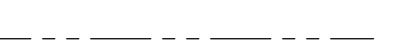
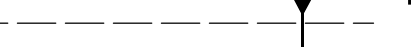

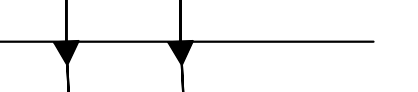



**LEGEND:**

- ELECTRIC TRANSMISSION TOWER 
- EXISTING GROUND CONTOUR 
- CROSS SECTION NUMBER AND SHEET LOCATION 
- 200' TOP OF BANK SETBACK (NET RIPARIAN AREAS) 
- TOP OF BANK 
- CHANNEL FORM TEMPLATE 
- RIPARIAN DEPRESSION 
- APPROXIMATE EXISTING CONVEYOR ROUTE 
- EXISTING DIRT ROAD 
- PROPOSED DIRT ROAD 
- V DITCH SWALE 
- PHASE BOUNDARY 
- WATER WELL 
- EXISTING/PROPOSED FENCE 
- WIND TURBINE 
- EXISTING ELEV. 
- PROPOSED ELEV. 
- HORIZONTAL TO VERTICAL SLOPE 
- WATER SURFACE 
- PROJECT BOUNDARY 
- PARCEL LINE SLOPE EASEMENT 
- FLOW ARROW 
- POINT OF SLOPE INCLINATION CHANGE 
- EXISTING RIP RAP RUN DOWN 

**BENCHMARK:**

EXISTING TOPOGRAPHY BASED ON AERIAL TOPOGRAPHY DATED MAY 4, 2011, PROVIDED BY TOWILL SURVEYING. PROPERTY INFORMATION BASED ON RECORD OF SURVEY BY ROBINSON ENGINEERING IN BOOK 2018 OF MAPS PAGES 2-4 HORIZONTAL DATUM: CA NAD83 ZONE 2 VERTICAL DATUM: NAVD 88

**ASSESSORS PARCEL NOS:**

025-450-001, 049-060-004, 049-060-007, 049-070-020, 049-070-021, 049-070-004, 049-070-005, 049-070-006, 049-070-009, 049-070-010, 049-070-011, 049-070-019

**PROPERTY AREA:**

1902± ACRES

**PROPERTY OWNER:**

CEMEX CONSTRUCTION MATERIALS PACIFIC, LLC.  
2365 IRON POINT ROAD, SUITE 120  
FOLSOM, CA 95630


**APPLICANT:**

CEMEX CONSTRUCTION MATERIALS PACIFIC, LLC.  
2365 IRON POINT ROAD, SUITE 120  
FOLSOM, CA 95630

**CIVIL ENGINEER:**

CUNNINGHAM ENGINEERING  
2940 SPAFFORD STREET, SUITE 200  
DAVIS, CALIFORNIA 95618  
(530) 758-2026

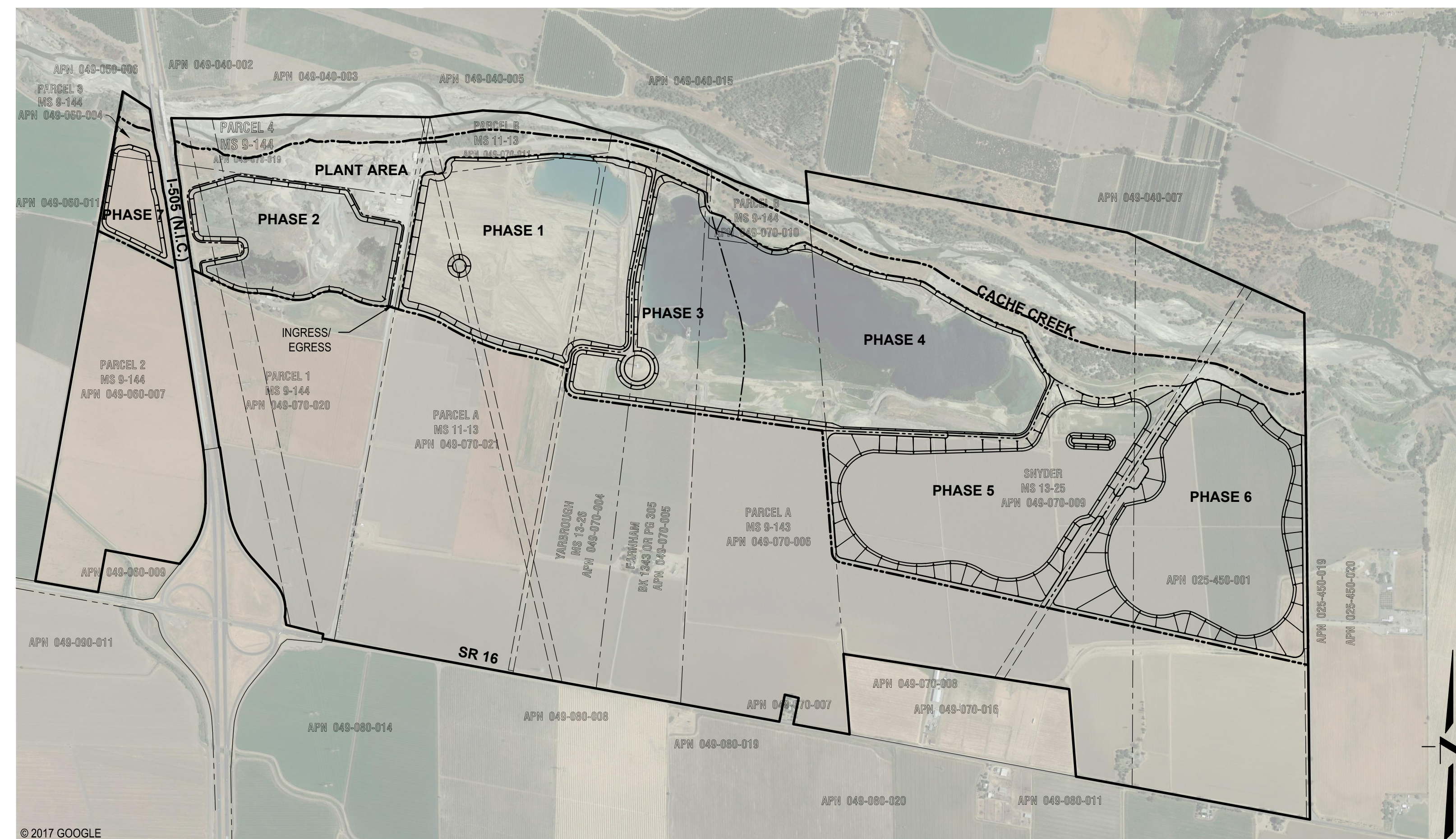
DATE SIGNED: \_\_\_\_\_  
THESE DRAWINGS ARE NOT CONSIDERED FINAL UNTIL THE ENGINEER'S SEAL BELOW HAS BEEN SIGNED AND DATED.



DESIGNED BY	NO.	DATE	REVISIONS	BY	APPD.
KD					
DRAWN BY					
KD					
CHECKED BY					
SG					
SCALE					
AS SHOWN					

# OFF-CHANNEL RECLAMATION PLAN FOR CEMEX CACHE CREEK

YOLO COUNTY, CALIFORNIA  
FEBRUARY 2018



**KEY MAP**

1"=1000'

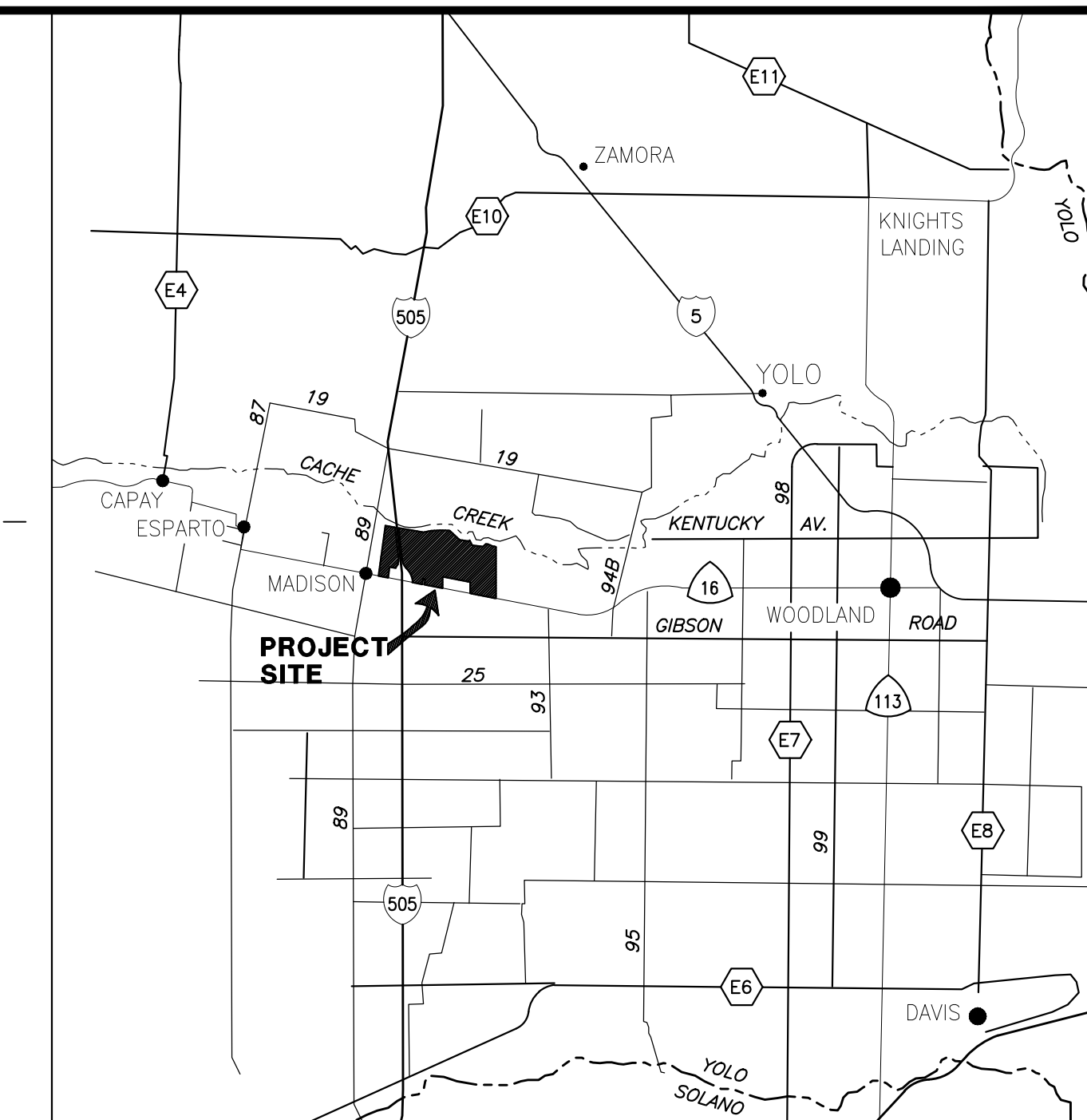
**LEGAL DESCRIPTION:**

BEING A PORTION OF RANCHO GUESISOSI, ALSO KNOWN AS THE GORDON GRANT, WITHIN PROJECTIONS OF TOWNSHIP 10 NORTH, RANGE 1 WEST, AND TOWNSHIP 10 NORTH, RANGE 1 EAST, WITHIN THE MOUNT DIABLO MERIDIAN. MORE SPECIFICALLY, BEING RECORD OF SURVEY DATED MAY 19, 2017, RECORDED AS BOOK 2018 OF MAPS AT PAGE 2-4, OFFICIAL RECORDS OF YOLO COUNTY, CALIFORNIA.

**PROPOSED RECLAMATION AREA:**

PLANT AREA: 25 ACRES  
PHASE 1: 131 ACRES  
PHASE 2: 64 ACRES  
PHASE 3: 76 ACRES  
PHASE 4: 143 ACRES  
PHASE 5: 146 ACRES  
PHASE 6: 147 ACRES  
PHASE 7: 22 ACRES  
REMAINDER: 85 ACRES  
TOTAL: 838 ACRES

NOTE: AREAS MAY NOT SUM TO TOTAL DUE TO ROUNDING



**VICINITY MAP**  
NOT TO SCALE



**SHEET INDEX**

- R-01 TITLE SHEET
- R-02 NOTES AND DETAILS
- R-03 OVERALL RECLAMATION PLAN
- R-04 PHASE 1 AND PHASE 3
- R-05 PHASE 4
- R-06 PHASES 5 AND 6
- R-07 PHASES 2 AND 7
- R-08 SECTIONS 1-4
- R-09 SECTIONS 5-8
- R-10 SECTIONS 9-11
- R-11 SECTIONS 12-14
- R-12 SECTIONS 15-17
- R-13 SECTIONS 18-20
- R-14 SECTIONS 21-26
- R-15 SECTIONS 27-30

NOTE: MINING PLAN UNDER SEPARATE COVER

**DRAWING STATUS:**

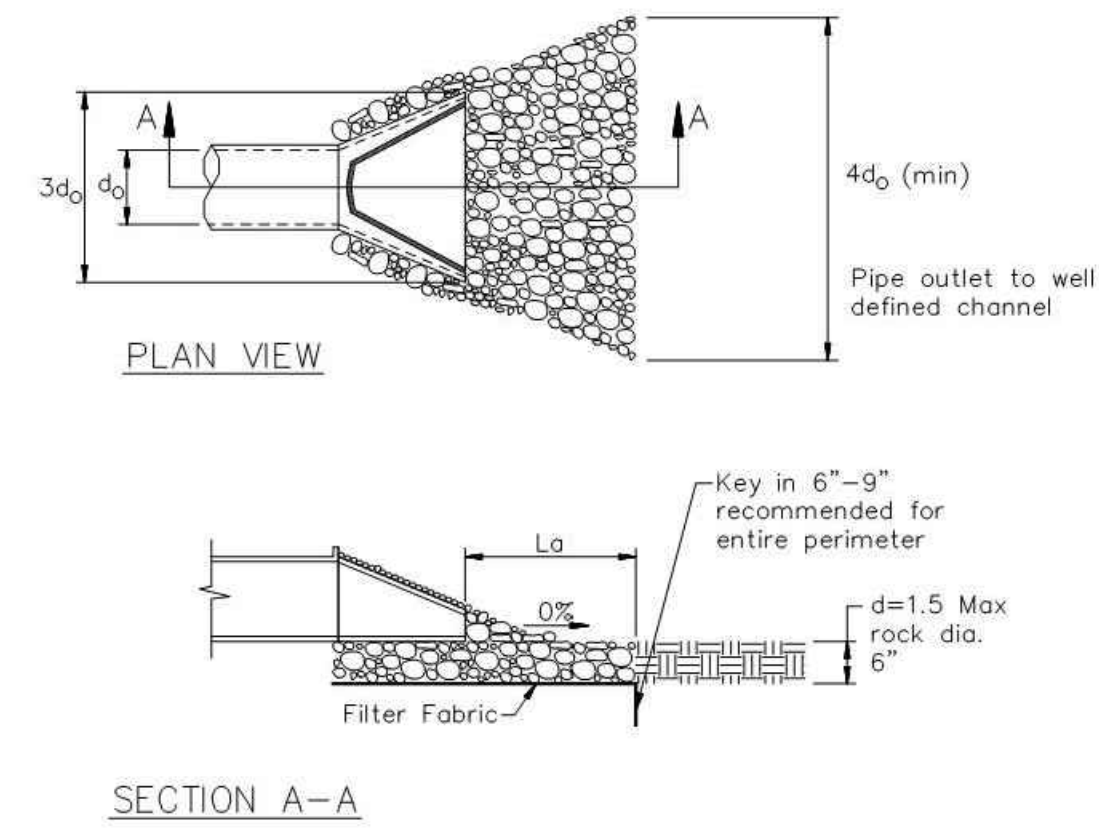
- PLAN REVIEW SET - NOT FOR CONSTRUCTION
- PERMIT SET

		CECWEST.COM Project Planning ■ Civil Engineering ■ Landscape Architecture Sacramento Office: 2920 20th Street, Suite Three, Sacramento, CA 95818 (916) 455-2026 Davis Office: 2940 Spafford Street, Suite 200, Davis, CA 95618 (530) 758-2026	<h2>CEMEX CACHE CREEK RECLAMATION PLAN</h2> <h3>TITLE SHEET</h3>	SHEET <h1>R-01</h1> OF <h1>15</h1> DATE: 02/28/2018 JOB NO: 253.80
YOLO COUNTY			CALIFORNIA	

**GENERAL NOTES:**

- ALL WORK SHALL CONFORM TO THE YOLO COUNTY SURFACE MINING RECLAMATION ORDINANCE (ORD. #1191), THE PROJECT SPECIFIC CONDITIONS OF APPROVAL, THE PROJECT STORM WATER POLLUTION PREVENTION PLAN (SWPPP), THE SURFACE MINING AND RECLAMATION ACT (SMARA), OSHA, MSHA, AND OTHER APPLICABLE LOCAL, STATE AND FEDERAL REGULATIONS.
- EXISTING TOPOGRAPHY BASED ON AERIAL TOPOGRAPHY DATED MAY 4, 2011, PROVIDED BY TOWILL SURVEYING SUPPLEMENTED WITH AERIAL TOPOGRAPHY DATED MAY 2015, HANDHELD GPS DATED SEPTEMBER 2017, AND AERIAL IMAGERY DATED MAY 20, 2017 BY GOOGLE EARTH. THE PROJECT SITE IS AN EXISTING, ON-GOING MINING OPERATION. THE PHYSICAL CONDITIONS DEPICTED IN THESE PLANS WILL CHANGE AS A RESULT OF ON-GOING MINING AND RECLAMATION ACTIVITIES. THE CONDITIONS DEPICTED IN THESE PLANS WILL DIFFER FROM THE CONDITIONS ON THE SITE IMMEDIATELY PRIOR TO COMMENCEMENT OF THE MINING AND RECLAMATION ACTIVITIES PROPOSED IN THIS APPLICATION.
- TEMPORARY ACCESS WITHIN A UTILITY EASEMENT AREA TO ALLOW MINING WILL BE GOVERNED BY A JOINT USE AGREEMENT WITH THE APPROPRIATE UTILITY, IF NEEDED. USE CAUTION WHEN OPERATING ANY VEHICLES OR EQUIPMENT NEAR OVERHEAD AND UNDERGROUND ELECTRIC FACILITIES. COMPLY WITH ALL CONDITIONS LISTED IN THE CONSENT AGREEMENT.
- THE DEPTH OF MINING AND THE LIMIT-OF-MINING LINES ARE ONLY APPROXIMATE, AND ARE SUBJECT TO CHANGE BASED ON THE AMOUNT AND QUALITY OF MATERIAL UNCOVERED, AND THE ABILITY OF THE PRODUCER TO MEET THE RECLAMATION REQUIREMENTS. THE FORESEEABLE ESTIMATE OF VARIATION IS +/- 10' IN MINING DEPTH; AND +/- 20% OF AREA FOR EACH TYPE OF RECLAMATION. SURFACE ELEVATIONS AND CONTOURS SHOWN FOR RECLAMATION ON PIT FLOORS ARE MINIMUM VALUES.
- HIGH AND LOW AVERAGE GROUNDWATER ELEVATIONS BASED ON "ESTIMATION OF AVERAGE HIGH GROUNDWATER LEVELS CEMEX MADISON PLANT, YOLO COUNTY", BY LUHDORFF & SCALMANINI CONSULTING ENGINEERS DATED NOVEMBER 30, 2016 AND "ESTIMATION OF AVERAGE LOW GROUNDWATER LEVELS CEMEX MADISON PLANT, YOLO COUNTY", BY LUHDORFF & SCALMANINI CONSULTING ENGINEERS DATED APRIL 26, 2017.
- IF HUMAN SKELETAL REMAINS ARE ENCOUNTERED DURING EXCAVATION, ALL WORK WITHIN SEVENTY-FIVE (75) FEET SHALL IMMEDIATELY STOP, AND THE COUNTY CORONER SHALL BE NOTIFIED WITHIN TWENTY-FOUR (24) HOURS. IF ANY CULTURAL RESOURCES, SUCH AS CHIPPED OR GROUND STONE, HISTORIC DEBRIS, BUILDING FOUNDATIONS, OR PALEONTOLOGICAL MATERIALS ARE ENCOUNTERED DURING EXCAVATION, THEN ALL WORK WITHIN SEVENTY-FIVE (75) FEET SHALL IMMEDIATELY STOP AND THE DIRECTOR SHALL BE NOTIFIED AT ONCE. ANY CULTURAL RESOURCES FOUND ON THE SITE SHALL BE RECORDED BY A QUALIFIED ARCHAEOLOGIST AND THE INFORMATION SHALL BE SUBMITTED TO THE COUNTY.
- UNNECESSARY PERSONNEL SHALL BE EXCLUDED FROM OFF-CHANNEL EXCAVATIONS. OPEN PITS SHALL BE FENCED WITH A FOUR STRAND WIRE FENCE OR THE EQUIVALENT DURING RECLAMATION. FENCING MAY ENCLOSE THE PROPERTY OF WHICH THE MINING SITE IS A PART, THE MINING SITE, OR BOTH. IN ADDITION, SIGNS SHALL BE INSTALLED AT THE PROJECT SITE BOUNDARIES AND ACCESS ROAD, INDICATING THAT THE EXCAVATION AREA IS RESTRICTED. ADDITIONAL SECURITY SUCH AS GATES WITH PROTECTED LOCKS SHALL BE PROVIDED AT ALL VEHICULAR ROUTES.

**Velocity Dissipation Devices EC-10**




Pipe Diameter inches	Discharge ft <sup>3</sup> /s	Apron Length, La ft	Rip Rap D <sub>50</sub> Diameter Min inches
12	5	10	4
	10	13	6
18	10	10	6
	20	16	8
	30	23	12
	40	26	16
24	30	16	8
	40	26	8
	50	26	12
	60	30	16

For larger or higher flows consult a Registered Civil Engineer  
Source: USDA - SCS

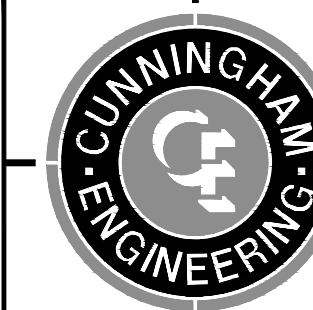
**ABBREVIATIONS:**

- AHG AVERAGE HIGH GROUNDWATER
- ALG AVERAGE LOW GROUNDWATER
- APN ASSESSOR'S PARCEL NUMBER
- CFT CHANNEL FORM TEMPLATE
- D DELTA
- E EAST
- L LENGTH
- MS MAPS AND SURVEYS
- MSHA MINE SAFETY AND HEALTH ADMINISTRATION
- N NORTH
- N.I.C. NOT IN CONTRACT
- OHE OVERHEAD ELECTRIC
- PL PROPERTY LINE
- R RADIUS
- S SOUTH
- TYP TYPICAL
- W WEST
- ZF ZONE FILE

DATE SIGNED: \_\_\_\_\_  
THESE DRAWINGS ARE NOT CONSIDERED FINAL UNTIL THE ENGINEER'S SEAL BELOW HAS BEEN SIGNED AND DATED.



DESIGNED BY	KD	NO.	DATE	REVISIONS	BY	APPD.
DRAWN BY	KD					
CHECKED BY	SG					
SCALE	NONE					



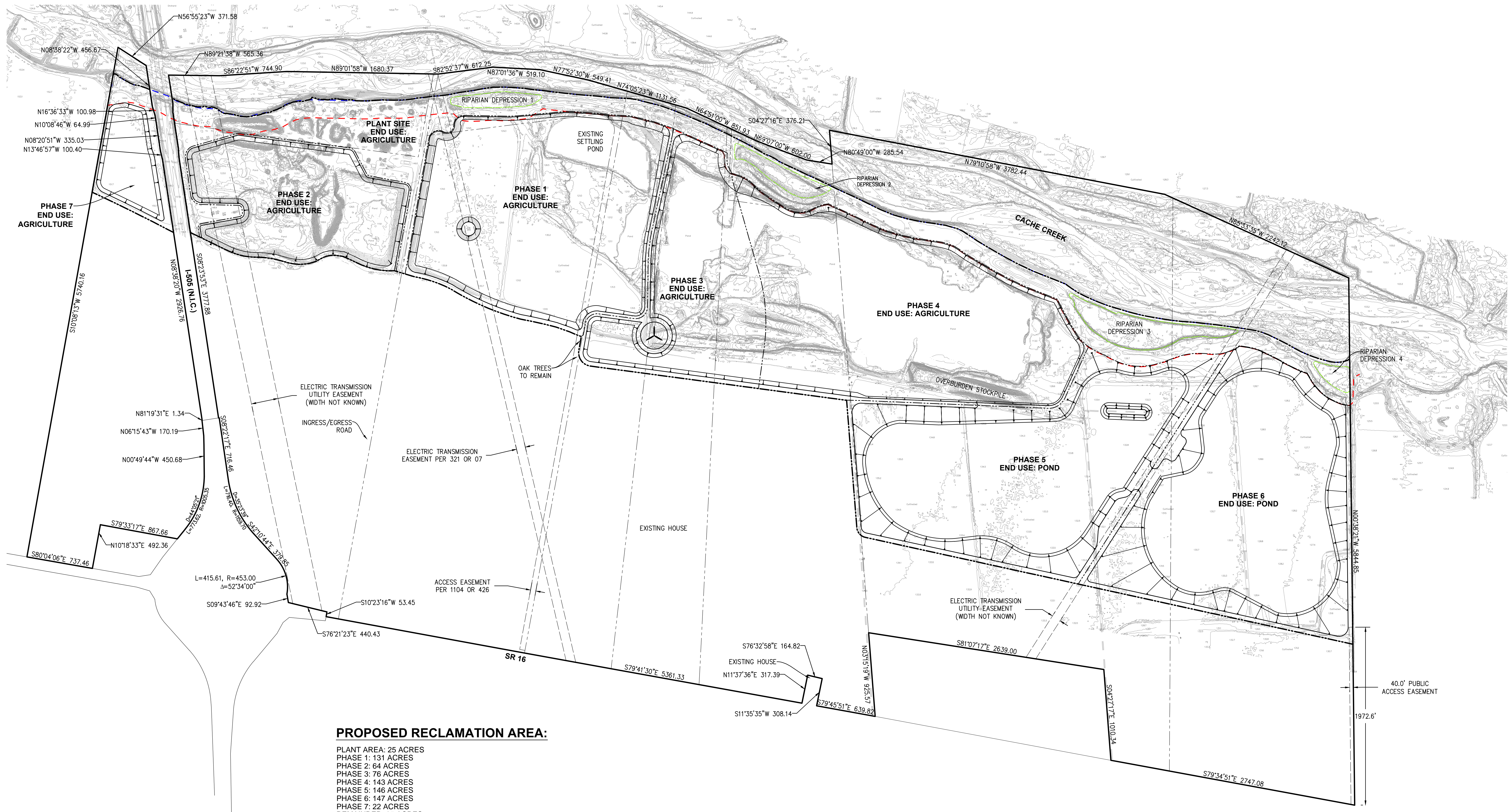
CECWEST.COM  
Project Planning ■ Civil Engineering ■ Landscape Architecture  
Sacramento Office: 220 20th Street, Suite Three, Sacramento, CA 95818 (916) 455-2026  
Davis Office: 2940 Spafford Street, Suite 200, Davis, CA 95618 (530) 758-2026

**CEMEX CACHE CREEK RECLAMATION PLAN**  
**NOTES AND DETAILS**  
YOLO COUNTY CALIFORNIA

**DRAWING STATUS:**  
● PLAN REVIEW SET - NOT FOR CONSTRUCTION  
○ PERMIT SET

SHEET **R-02** OF **15**  
DATE: 02/28/2018  
JOB NO: 253.80

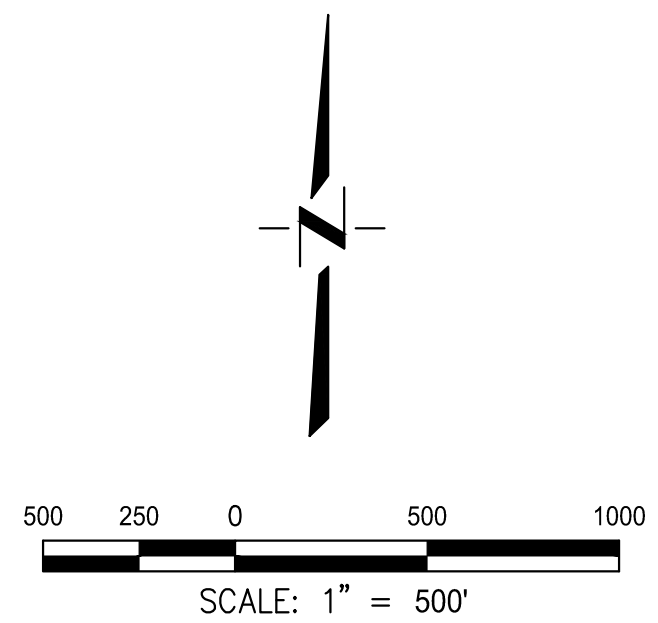
S:\Users\020325\S\Projects\Cemex\Concrete\Projects\CA0\Project - map\30 Mining and Rec Plan\SHEETS\253-80-REC-RCP-NOTES.rvt - NOTES AND DETAILS - 2/23/2018 - 8:59AM Plotted by: kwh




**PROPOSED RECLAMATION AREA:**

PLANT AREA: 25 ACRES  
 PHASE 1: 131 ACRES  
 PHASE 2: 64 ACRES  
 PHASE 3: 76 ACRES  
 PHASE 4: 143 ACRES  
 PHASE 5: 146 ACRES  
 PHASE 6: 147 ACRES  
 PHASE 7: 22 ACRES  
 REMAINDER: 85 ACRES  
 TOTAL: 838 ACRES

NOTE: AREAS MAY NOT SUM TO TOTAL DUE TO ROUNDING



DATE SIGNED: \_\_\_\_\_  
 THESE DRAWINGS ARE NOT CONSIDERED FINAL UNTIL THE ENGINEER'S SEAL BELOW HAS BEEN SIGNED AND DATED.



DESIGNED BY	NO.	DATE	REVISIONS	BY	APPD.
KD					
DRAWN BY					
KD					
CHECKED BY					
SG					
SCALE					
A'S SHOWN					



**CUNNINGHAM ENGINEERING**

CECWEST.COM

Project Planning ■ Civil Engineering ■ Landscape Architecture

Sacramento Office: 220 20th Street, Suite Three, Sacramento, CA 95818 (916) 455-2026

Davis Office: 2940 Spafford Street, Suite 200, Davis, CA 95618 (530) 758-2026

**CEMEX CACHE CREEK RECLAMATION PLAN**



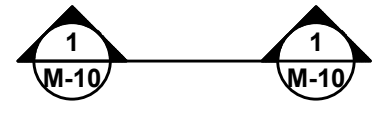




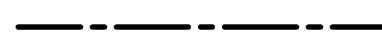



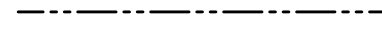





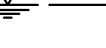






**OVERALL RECLAMATION PLAN**

YOLO COUNTY CALIFORNIA

SHEET	R-03
OF	15
DATE:	02/28/2018
JOB NO:	253.80

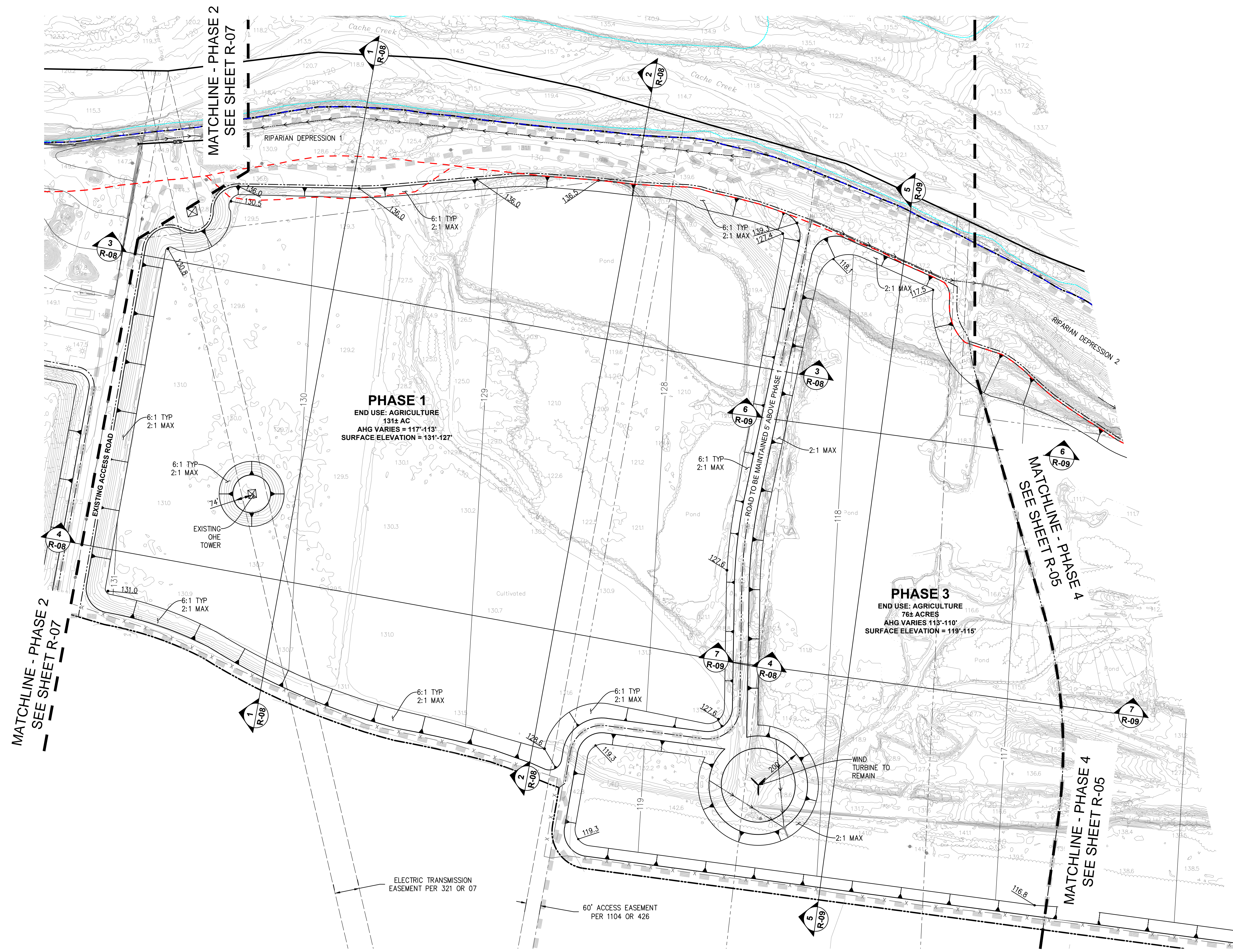
S:\Projects\2018\253.80 Sacramento Concrete Project\GIS\Maping and Rec\Plan\Sheets\253-80-REC-R03-SITE.dwg - OVERALL RECLAMATION PLAN - 02/28/2018 - 02:59PM Plotted by: acm

**LEGEND:**


- ELECTRIC TRANSMISSION TOWER 
- EXISTING GROUND CONTOUR 
- CROSS SECTION NUMBER AND SHEET LOCATION 
- 200' TOP OF BANK SETBACK (NET RIPARIAN AREAS) 
- TOP OF BANK 
- CHANNEL FORM TEMPLATE 
- RIPARIAN DEPRESSION 
- APPROXIMATE EXISTING CONVEYOR ROUTE 
- EXISTING DIRT ROAD 
- PROPOSED DIRT ROAD 
- V DITCH SWALE 
- PHASE BOUNDARY 
- RECLAMATION BOUNDARY 
- WATER WELL 
- EXISTING/PROPOSED 
- WIND TURBINE 
- EXISTING ELEV. 
- PROPOSED ELEV. 
- HORIZONTAL TO VERTICAL SLOPE 
- WATER SURFACE 
- PROJECT BOUNDARY 
- PARCEL LINE 
- EASEMENT 
- FLOW ARROW 

**NOTES:**

1. FINAL ELEVATIONS, EXTENTS, SLOPES, AND MINING DEPTHS ARE ONLY APPROXIMATE AND MAY VARY BASED ON FIELD CONDITIONS, ACCESSIBILITY OF PRODUCT, THE AMOUNT AND QUALITY OF MATERIAL UNCOVERED, MARKET CONDITIONS, AND THE ABILITY OF THE OPERATOR TO MINE AND MEET THE RECLAMATION REQUIREMENTS.
2. SEE SEPARATE HABITAT RESTORATION PLAN AND ASSOCIATED FIGURES PREPARED BY ZETNER PLANNING & ECOLOGY DATED FEBRUARY 2018 FOR DETAILED END USE INFORMATION.
3. SLOPES SHALL BE CONSISTENT WITH THE RECOMMENDATIONS PROVIDED BY GEOCON ENGINEERING AND THE SLOPE STABILITY REPORT DATED FEBRUARY 2018.
4. THE INTENT WITH RECLAMATION SLOPES IS TO HAVE THEM BE IN-SITU CUT SLOPES (WITHOUT BACKFILL) WHERE POSSIBLE. HOWEVER, OPERATOR RESERVES THE RIGHT TO MINE TO PROJECT LIMITS AND BACKFILL IN A MANNER THAT SUBSTANTIALLY CONFORMS WITH THE SLOPES SHOWN ON THESE SHEETS.
5. BERMS, ACCESS ROADS, AND FENCING MAY REMAIN FOLLOWING RECLAMATION TO FACILITATE END USES AND YOLO COUNTY REQUIREMENTS.



DATE SIGNED: \_\_\_\_\_  
 THESE DRAWINGS ARE NOT CONSIDERED FINAL UNTIL THE ENGINEER'S SEAL BELOW HAS BEEN SIGNED AND DATED.



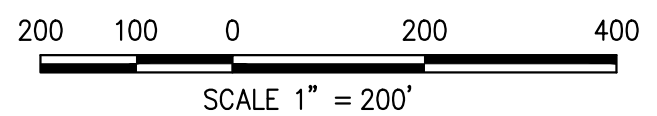
DESIGNED BY	KD	NO.	DATE	REVISIONS	BY	APPD.
DRAWN BY	KD					
CHECKED BY	SG					
SCALE	1" = 200'					













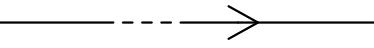













**CUNNINGHAM ENGINEERING**  
 Project Planning ■ Civil Engineering ■ Landscape Architecture  
 Sacramento Office: 2920 20th Street, Suite Three, Sacramento, CA 95818 (916) 455-2026  
 Davis Office: 2940 Spafford Street, Suite 200, Davis, CA 95618 (530) 758-2026

**CEMEX CACHE CREEK RECLAMATION PLAN**  
**PHASE 1 AND PHASE 3**  
 YOLO COUNTY CALIFORNIA

SHEET	R-04
OF	15
DATE:	02/28/2018
JOB NO:	253.80

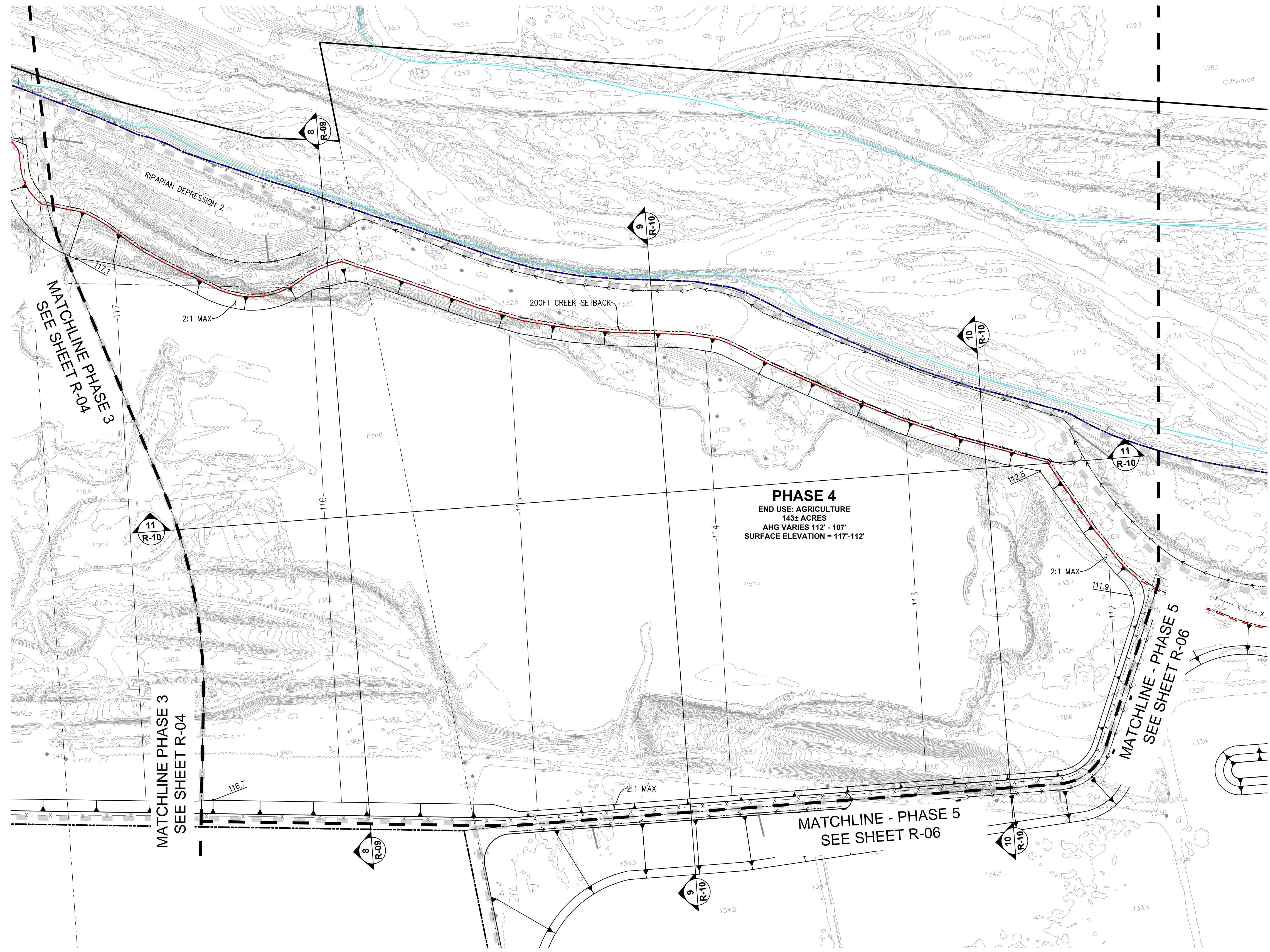


**LEGEND:**


- ELECTRIC TRANSMISSION TOWER 
- EXISTING GROUND CONTOUR 
- CROSS SECTION NUMBER AND SHEET LOCATION 
- 200' TOP OF BANK SETBACK (NET RIPARIAN AREAS) 
- TOP OF BANK 
- CHANNEL FORM TEMPLATE 
- RIPARIAN DEPRESSION 
- APPROXIMATE EXISTING CONVEYOR ROUTE 
- EXISTING DIRT ROAD 
- PROPOSED DIRT ROAD 
- V DITCH SWALE 
- PHASE BOUNDARY 
- RECLAMATION BOUNDARY 
- WATER WELL 
- EXISTING/PROPOSED 
- WIND TURBINE 
- EXISTING ELEV. 
- PROPOSED ELEV. 
- HORIZONTAL TO VERTICAL SLOPE 
- WATER SURFACE 
- PROJECT BOUNDARY 
- PARCEL LINE 
- EASEMENT 
- FLOW ARROW 

**NOTES:**

1. FINAL ELEVATIONS, EXTENTS, SLOPES, AND MINING DEPTHS ARE ONLY APPROXIMATE AND MAY VARY BASED ON FIELD CONDITIONS, ACCESSIBILITY OF PRODUCT, THE AMOUNT AND QUALITY OF MATERIAL UNCOVERED, MARKET CONDITIONS, AND THE ABILITY OF THE OPERATOR TO MINE AND MEET THE RECLAMATION REQUIREMENTS.
2. SEE SEPARATE HABITAT RESTORATION PLAN AND ASSOCIATED FIGURES PREPARED BY ZETNER PLANNING & ECOLOGY DATED FEBRUARY 2018 FOR DETAILED END USE INFORMATION.
3. SLOPES SHALL BE CONSISTENT WITH THE RECOMMENDATIONS PROVIDED BY GEOCON ENGINEERING AND THE SLOPE STABILITY REPORT DATED FEBRUARY 2018.
4. THE INTENT WITH RECLAMATION SLOPES IS TO HAVE THEM BE IN-SITU CUT SLOPES (WITHOUT BACKFILL) WHERE POSSIBLE. HOWEVER, OPERATOR RESERVES THE RIGHT TO MINE TO PROJECT LIMITS AND BACKFILL IN A MANNER THAT SUBSTANTIALLY CONFORMS WITH THE SLOPES SHOWN ON THESE SHEETS.
5. BERMS, ACCESS ROADS, AND FENCING MAY REMAIN FOLLOWING RECLAMATION TO FACILITATE END USES AND YOLO COUNTY REQUIREMENTS.



DATE SIGNED: \_\_\_\_\_  
 THESE DRAWINGS ARE NOT CONSIDERED FINAL UNTIL THE ENGINEER'S SEAL BELOW HAS BEEN SIGNED AND DATED.



DESIGNED BY	KD	NO.	DATE	REVISIONS	BY	APPD.
DRAWN BY	KD					
CHECKED BY	SG					
SCALE	1" = 200'					





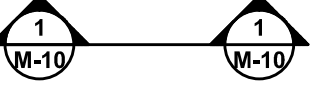








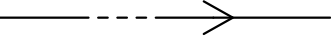
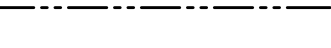







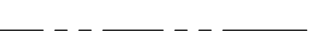



**CUNNINGHAM ENGINEERING**  
 Project Planning ■ Civil Engineering ■ Landscape Architecture  
 Sacramento Office: 220 20th Street, Suite Three, Sacramento, CA 95818 (916) 455-2026  
 Davis Office: 2940 Spafford Street, Suite 200, Davis, CA 95618 (530) 758-2026  
 CECWEST.COM

**CEMEX CACHE CREEK RECLAMATION PLAN**  
**PHASE 4**  
 YOLO COUNTY CALIFORNIA

SHEET	R-05
OF	15
DATE:	02/28/2018
JOB NO:	253.80

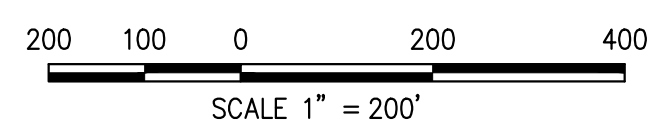
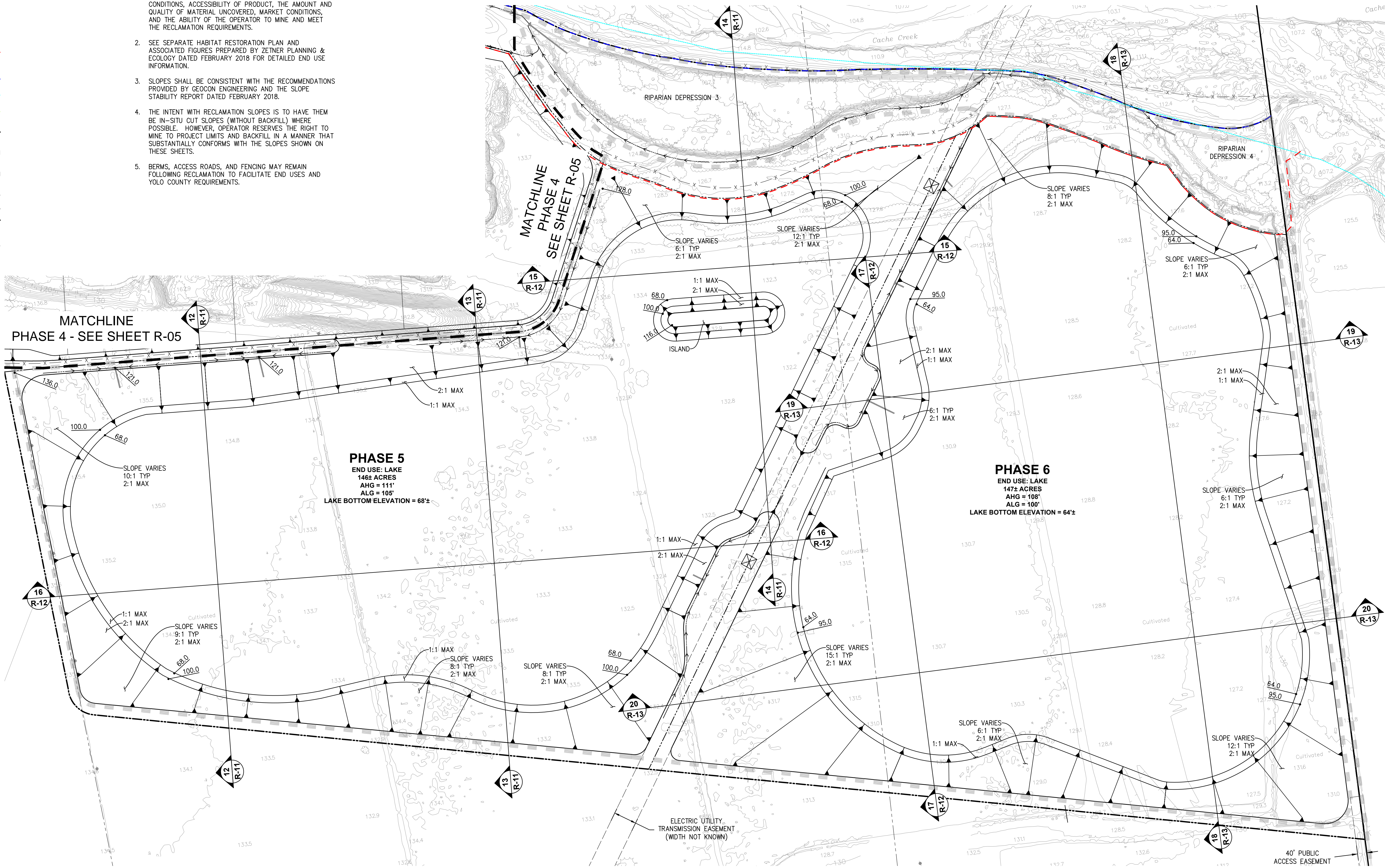
S:\Work\2018\253.80\_Summit Concrete\Project\GIS\Maping and Rec\Plan\Sheets\253-80-REC-R05-P14.dwg - PHASE 4 - 2/23/2018 - 8:38AM Plotted by: wcm

**LEGEND:**

- ELECTRIC TRANSMISSION TOWER 
- EXISTING GROUND CONTOUR 
- CROSS SECTION NUMBER AND SHEET LOCATION 
- 200' TOP OF BANK SETBACK (NET RIPARIAN AREAS) 
- TOP OF BANK 
- CHANNEL FORM TEMPLATE 
- RIPARIAN DEPRESSION 
- APPROXIMATE EXISTING CONVEYOR ROUTE 
- EXISTING DIRT ROAD 
- PROPOSED DIRT ROAD 
- V DITCH SWALE 
- PHASE BOUNDARY 
- RECLAMATION BOUNDARY 
- WATER WELL 
- EXISTING/PROPOSED 
- WIND TURBINE 
- EXISTING ELEV. 
- PROPOSED ELEV. 
- HORIZONTAL TO VERTICAL SLOPE 
- WATER SURFACE 
- PROJECT BOUNDARY 
- PARCEL LINE 
- EASEMENT 
- FLOW ARROW 

**NOTES:**


1. FINAL ELEVATIONS, EXTENTS, SLOPES, AND MINING DEPTHS ARE ONLY APPROXIMATE AND MAY VARY BASED ON FIELD CONDITIONS, ACCESSIBILITY OF PRODUCT, THE AMOUNT AND QUALITY OF MATERIAL UNCOVERED, MARKET CONDITIONS, AND THE ABILITY OF THE OPERATOR TO MINE AND MEET THE RECLAMATION REQUIREMENTS.
2. SEE SEPARATE HABITAT RESTORATION PLAN AND ASSOCIATED FIGURES PREPARED BY ZETNER PLANNING & ECOLOGY DATED FEBRUARY 2018 FOR DETAILED END USE INFORMATION.
3. SLOPES SHALL BE CONSISTENT WITH THE RECOMMENDATIONS PROVIDED BY GEOCON ENGINEERING AND THE SLOPE STABILITY REPORT DATED FEBRUARY 2018.
4. THE INTENT WITH RECLAMATION SLOPES IS TO HAVE THEM BE IN-SITU CUT SLOPES (WITHOUT BACKFILL) WHERE POSSIBLE. HOWEVER, OPERATOR RESERVES THE RIGHT TO MINE TO PROJECT LIMITS AND BACKFILL IN A MANNER THAT SUBSTANTIALLY CONFORMS WITH THE SLOPES SHOWN ON THESE SHEETS.
5. BERMS, ACCESS ROADS, AND FENCING MAY REMAIN FOLLOWING RECLAMATION TO FACILITATE END USES AND YOLO COUNTY REQUIREMENTS.



DATE SIGNED: \_\_\_\_\_  
 THESE DRAWINGS ARE NOT CONSIDERED FINAL UNTIL THE ENGINEER'S SEAL BELOW HAS BEEN SIGNED AND DATED.



DESIGNED BY	NO.	DATE	REVISIONS	BY	APPD.
KD					
KD					
SG					
SCALE					
1" = 200'					



CECWEST.COM  
 Project Planning ■ Civil Engineering ■ Landscape Architecture  
 Sacramento Office: 220 20th Street, Suite Three, Sacramento, CA 95818 (916) 455-2026  
 Davis Office: 2940 Spafford Street, Suite 200, Davis, CA 95618 (530) 758-2026

**CEMEX CACHE CREEK RECLAMATION PLAN**

**PHASES 5 AND 6**











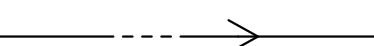













YOLO COUNTY

CALIFORNIA

SHEET	R-06
OF	15
DATE:	02/28/2018
JOB NO:	253.80

S:\Projects\2018\253.80 - CEMEX - Cache Creek Reclamation\Drawings\Phase 5 and 6\PHASES 5 AND 6 - 2/28/2018.dwg - P:\Projects\2018\253.80 - CEMEX - Cache Creek Reclamation\Drawings\Phase 5 and 6\PHASES 5 AND 6 - 2/28/2018.dwg - 8:38AM Plotted by: km

**LEGEND:**

- ELECTRIC TRANSMISSION TOWER 
- EXISTING GROUND CONTOUR 
- CROSS SECTION NUMBER AND SHEET LOCATION 
- 200' TOP OF BANK SETBACK (NET RIPARIAN AREAS) 
- TOP OF BANK 
- CHANNEL FORM TEMPLATE 
- RIPARIAN DEPRESSION 
- APPROXIMATE EXISTING CONVEYOR ROUTE 
- EXISTING DIRT ROAD 
- PROPOSED DIRT ROAD 
- V DITCH SWALE 
- PHASE BOUNDARY 
- RECLAMATION BOUNDARY 
- WATER WELL 
- EXISTING/PROPOSED 
- WIND TURBINE 
- EXISTING ELEV. 
- PROPOSED ELEV. 
- HORIZONTAL TO VERTICAL SLOPE 
- WATER SURFACE 
- PROJECT BOUNDARY 
- PARCEL LINE 
- EASEMENT 
- FLOW ARROW 

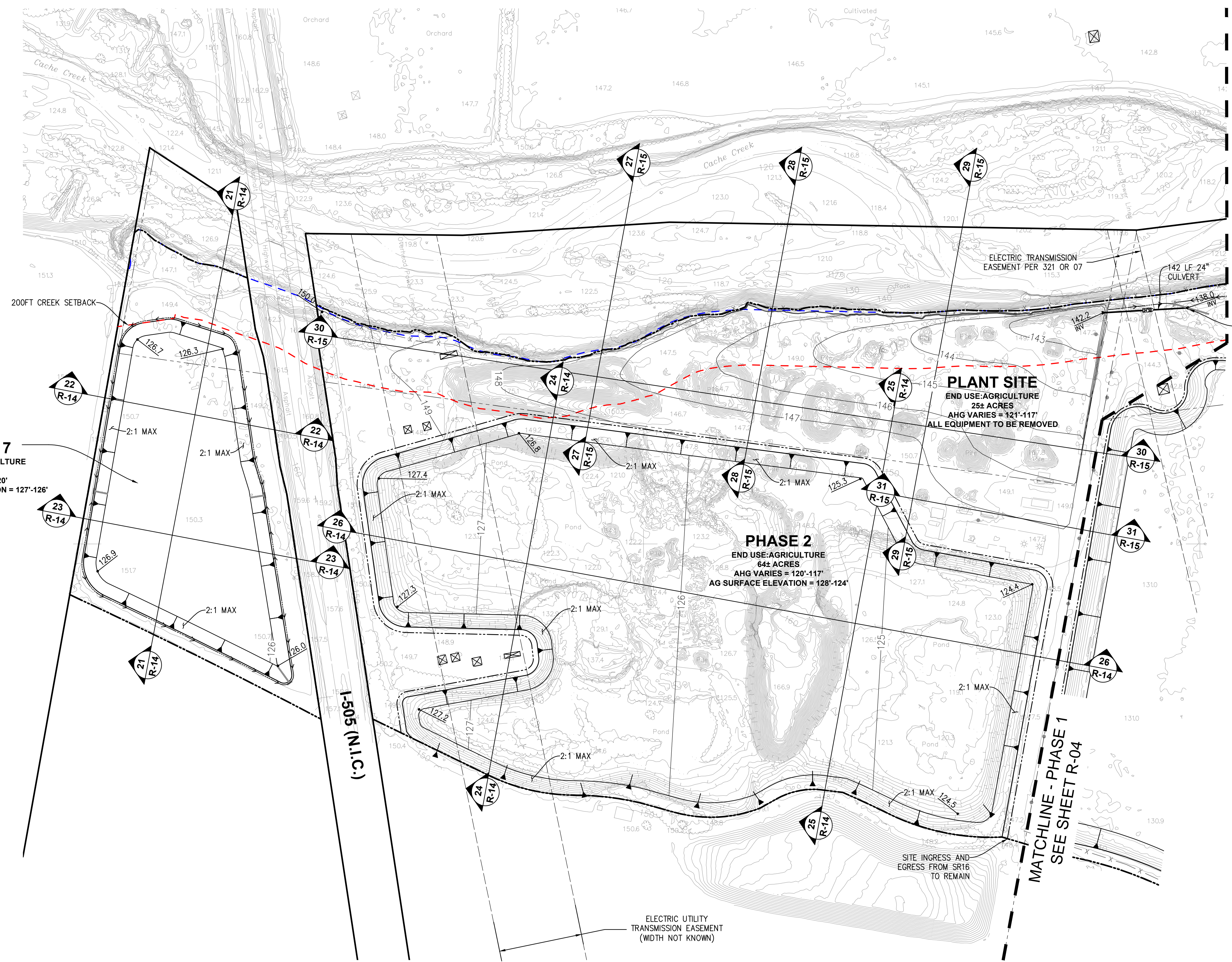
**NOTES:**

1. FINAL ELEVATIONS, EXTENTS, SLOPES, AND MINING DEPTHS ARE ONLY APPROXIMATE AND MAY VARY BASED ON FIELD CONDITIONS, ACCESSIBILITY OF PRODUCT, THE AMOUNT AND QUALITY OF MATERIAL UNCOVERED, MARKET CONDITIONS, AND THE ABILITY OF THE OPERATOR TO MINE AND MEET THE RECLAMATION REQUIREMENTS.
2. SEE SEPARATE HABITAT RESTORATION PLAN AND ASSOCIATED FIGURES PREPARED BY ZETNER PLANNING & ECOLOGY DATED FEBRUARY 2018 FOR DETAILED END USE INFORMATION.
3. SLOPES SHALL BE CONSISTENT WITH THE RECOMMENDATIONS PROVIDED BY GEOCON ENGINEERING AND THE SLOPE STABILITY REPORT DATED FEBRUARY 2018.
4. THE INTENT WITH RECLAMATION SLOPES IS TO HAVE THEM BE IN-SITU CUT SLOPES (WITHOUT BACKFILL) WHERE POSSIBLE. HOWEVER, OPERATOR RESERVES THE RIGHT TO MINE TO PROJECT LIMITS AND BACKFILL IN A MANNER THAT SUBSTANTIALLY CONFORMS WITH THE SLOPES SHOWN ON THESE SHEETS.
5. BERMS, ACCESS ROADS, AND FENCING MAY REMAIN FOLLOWING RECLAMATION TO FACILITATE END USES AND YOLO COUNTY REQUIREMENTS.

**PHASE 7**  
 END USE: AGRICULTURE  
 22± ACRES  
 AHG = 121'-120'  
 AG SURFACE ELEVATION = 127'-126'

**PHASE 2**  
 END USE: AGRICULTURE  
 64± ACRES  
 AHG VARIES = 120'-117'  
 AG SURFACE ELEVATION = 128'-124'

**PLANT SITE**  
 END USE: AGRICULTURE  
 25± ACRES  
 AHG VARIES = 121'-117'  
 ALL EQUIPMENT TO BE REMOVED




MATCHLINE - PHASE 1  
 SEE SHEET R-04


MATCHLINE - PHASE 1  
 SEE SHEET R-04

INSTALL VELOCITY  
 DISSIPATION DEVICE PER  
 DETAIL ON SHEET R-02

DATE SIGNED: \_\_\_\_\_  
 THESE DRAWINGS ARE NOT  
 CONSIDERED FINAL UNTIL THE  
 ENGINEER'S SEAL BELOW HAS BEEN  
 SIGNED AND DATED.



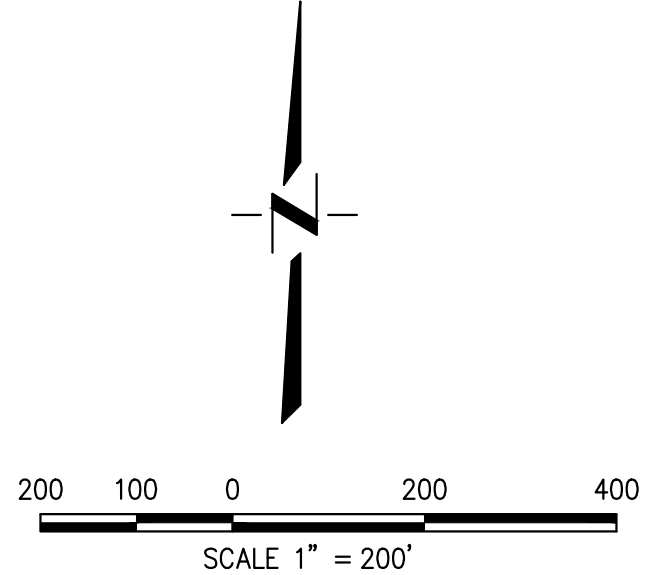
DESIGNED BY	KD	NO.	DATE	REVISIONS	BY	APPD.
DRAWN BY	KD					
CHECKED BY	SG					
SCALE	1" = 200'					

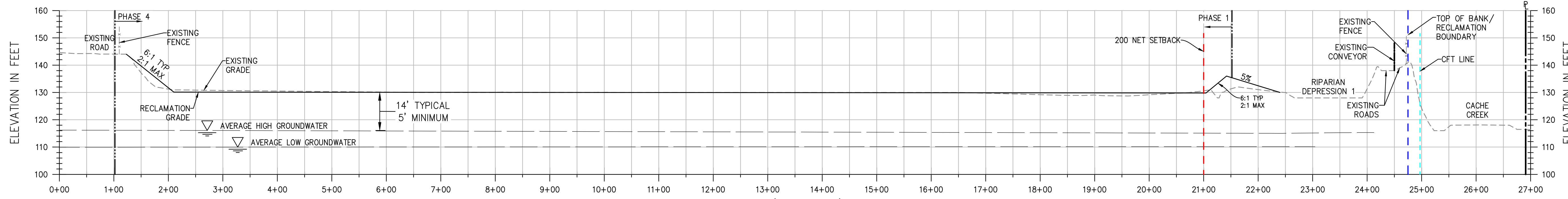


CECWEST.COM  
 Project Planning ■ Civil Engineering ■ Landscape Architecture  
 Sacramento Office: 220 20th Street, Suite Three, Sacramento, CA 95818 (916) 455-2026  
 Davis Office: 2940 Spafford Street, Suite 200, Davis, CA 95618 (530) 758-2026

**CEMEX CACHE CREEK RECLAMATION PLAN**  
**PHASES 2 AND 7**  
 YOLO COUNTY CALIFORNIA

SHEET	R-07
OF	15
DATE:	02/28/2018
JOB NO:	253.80

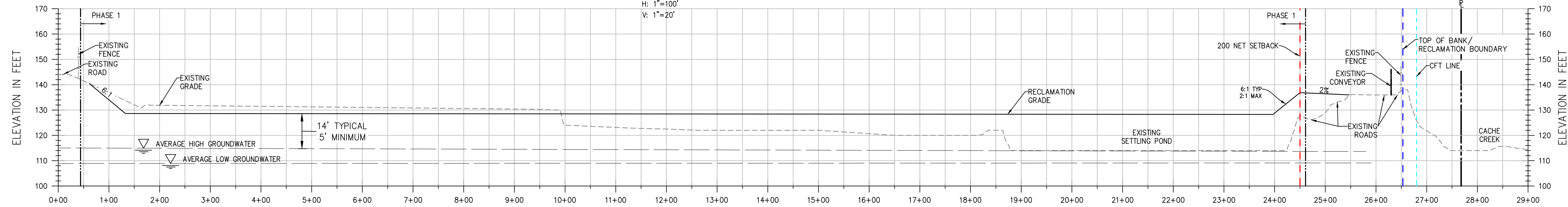




SECTION 1 (PHASE 1)

H: 1"=100'  
V: 1"=20'

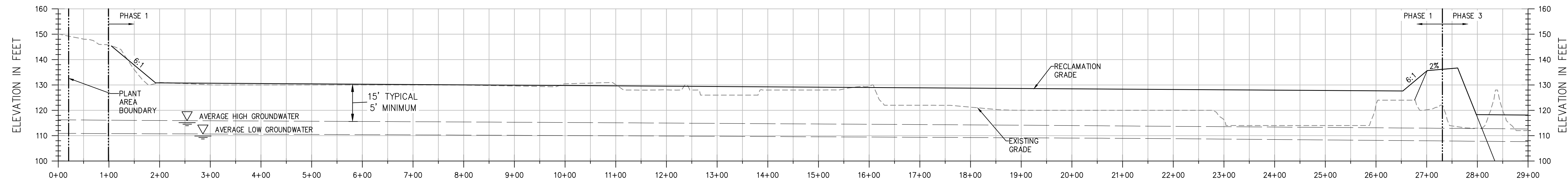
NOTE: NO ADDITIONAL MINING PROPOSED IN PHASE 1



SECTION 2 (PHASE 1)

H: 1"=100'  
V: 1"=20'

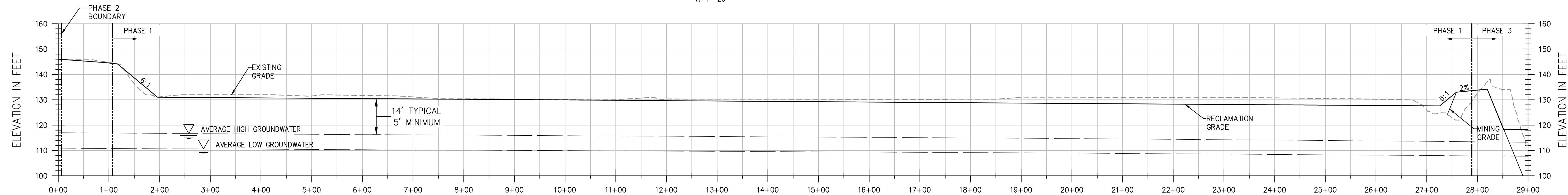
NOTE: NO ADDITIONAL MINING PROPOSED IN PHASE 1



SECTION 3 (PHASE 1)

H: 1"=100'  
V: 1"=20'

NOTE: NO ADDITIONAL MINING PROPOSED IN PHASE 1




SECTION 4 (PHASE 1)

H: 1"=100'  
V: 1"=20'

NOTE: NO ADDITIONAL MINING PROPOSED IN PHASE 1

DATE SIGNED: \_\_\_\_\_  
THESE DRAWINGS ARE NOT CONSIDERED FINAL UNTIL THE ENGINEER'S SEAL BELOW HAS BEEN SIGNED AND DATED.



DESIGNED BY	KD	NO.	DATE	REVISIONS	BY	APPD.
DRAWN BY	KD					
CHECKED BY	SG					
SCALE						
H: 1"=100'						
V: 1"=20'						



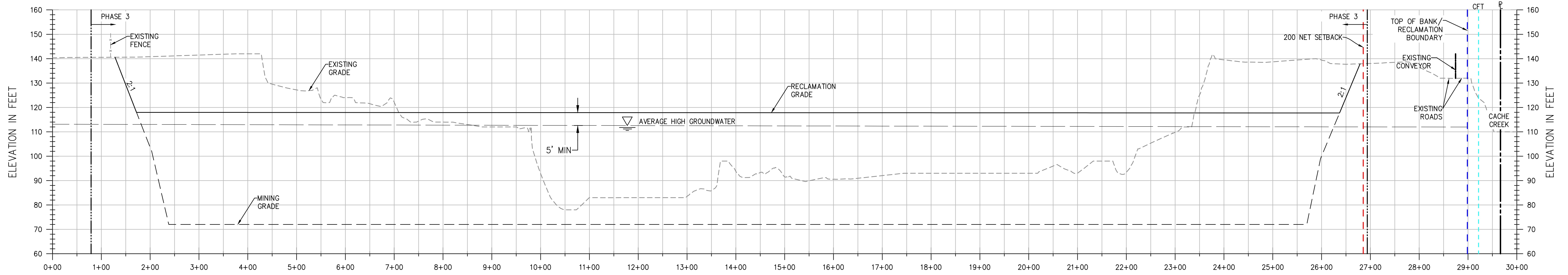
**CUNNINGHAM ENGINEERING**  
CEWEST.COM  
Project Planning ■ Civil Engineering ■ Landscape Architecture  
Sacramento Office: 220 20th Street, Suite Three, Sacramento, CA 95818 (916) 455-2026  
Davis Office: 2940 Spafford Street, Suite 200, Davis, CA 95618 (530) 758-2026

**CEMEX CACHE CREEK RECLAMATION PLAN**  
**SECTIONS 1-4**  
YOLO COUNTY CALIFORNIA

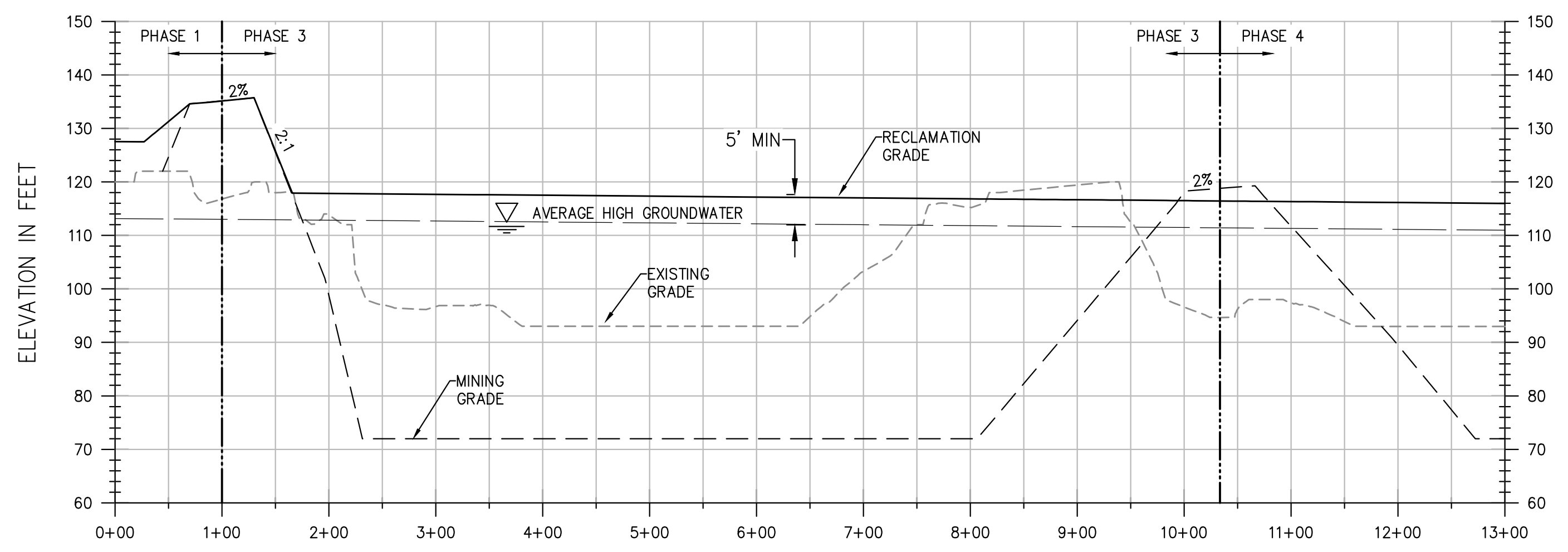
SHEET	R-08
OF	15
DATE:	02/28/2018
JOB NO:	253.80

S:\Projects\2018\253.80 - Cache Creek Reclamation\Drawings\253-80-REC-R08-SECT.dwg - SECTIONS 1-4 - 02/28/2018 - 6:39PM Printed by: jwh

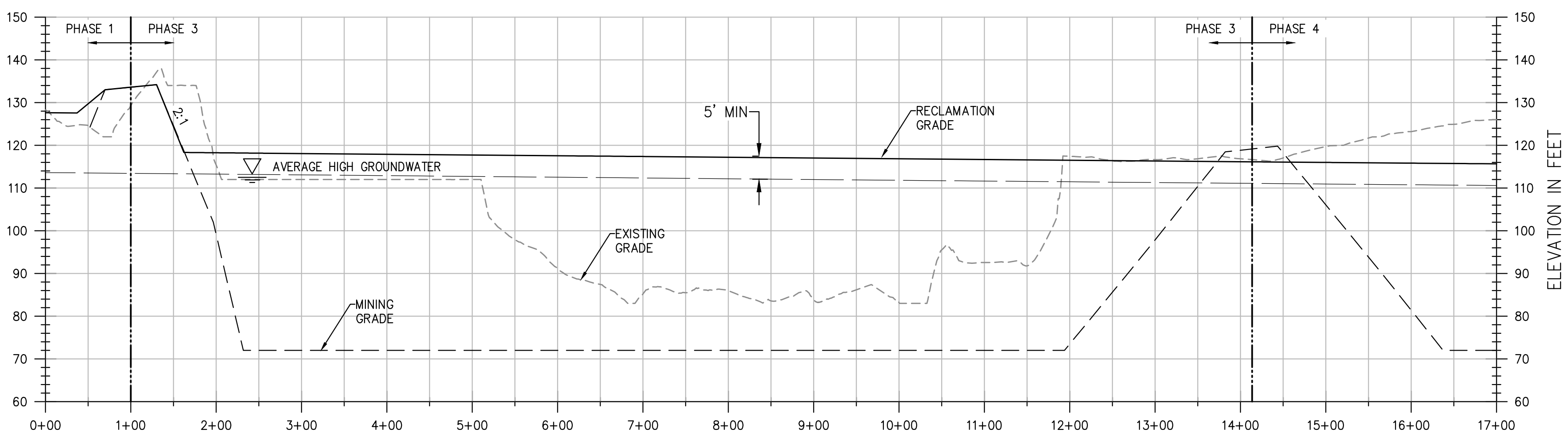




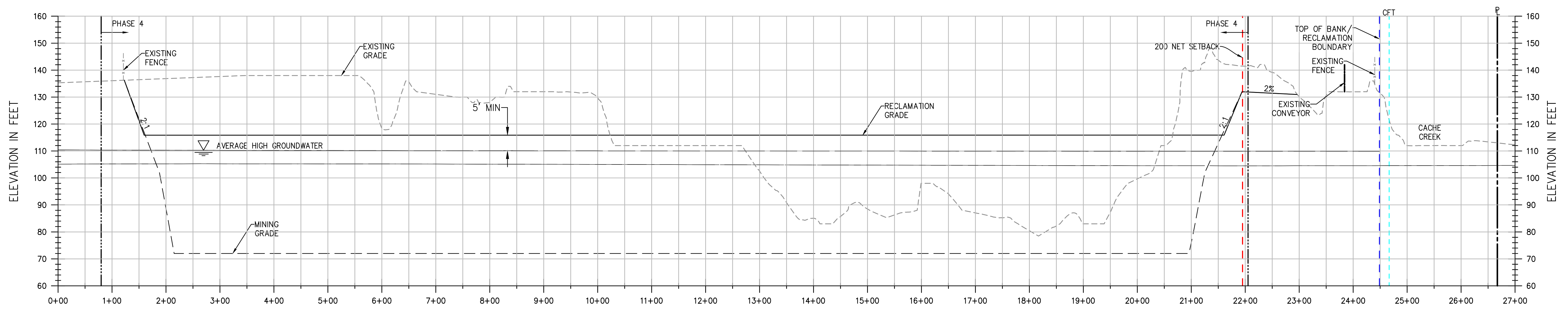
SECTION 5 (PHASE 3)  
 H: 1"=100'  
 V: 1"=20'



SECTION 6 (PHASE 3)  
 H: 1"=100'  
 V: 1"=20'




SECTION 7 (PHASE 3)  
 H: 1"=100'  
 V: 1"=20'



SECTION 8 (PHASE 3)  
 H: 1"=100'  
 V: 1"=20'

DATE SIGNED: \_\_\_\_\_  
 THESE DRAWINGS ARE NOT  
 CONSIDERED FINAL UNTIL THE  
 ENGINEER'S SEAL BELOW HAS BEEN  
 SIGNED AND DATED.



DESIGNED BY	KD	NO.	DATE	REVISIONS	BY	APPD.
DRAWN BY	KD					
CHECKED BY	SG					
SCALE						
H: 1"=100'						
V: 1"=20'						

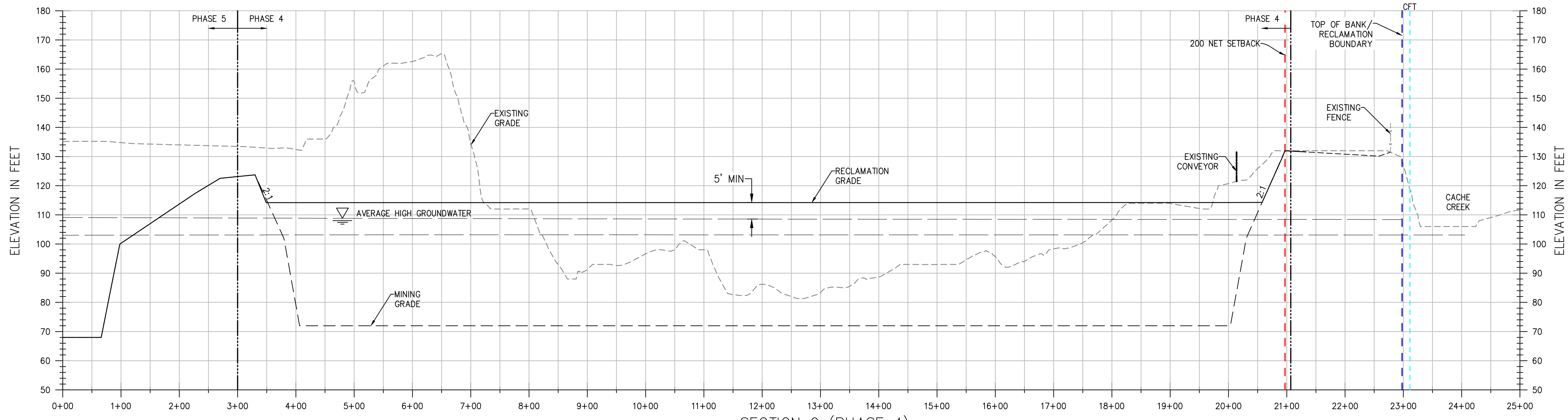


**CUNNINGHAM ENGINEERING**  
 Project Planning ■ Civil Engineering ■ Landscape Architecture  
 Sacramento Office: 220 20th Street, Suite Three, Sacramento, CA 95818 (916) 455-2026  
 Davis Office: 2940 Spafford Street, Suite 200, Davis, CA 95618 (530) 758-2026

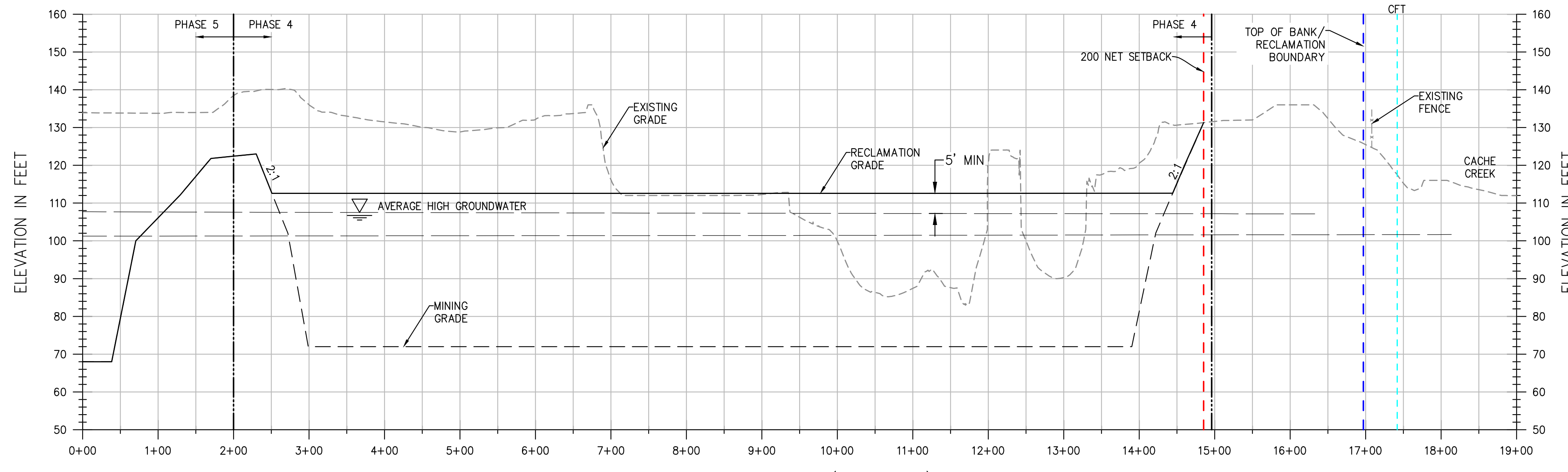
**CEMEX CACHE CREEK RECLAMATION PLAN**  
**SECTIONS 5-8**  
 YOLO COUNTY CALIFORNIA

SHEET	R-09
OF	15
DATE:	02/28/2018
JOB NO:	253.80

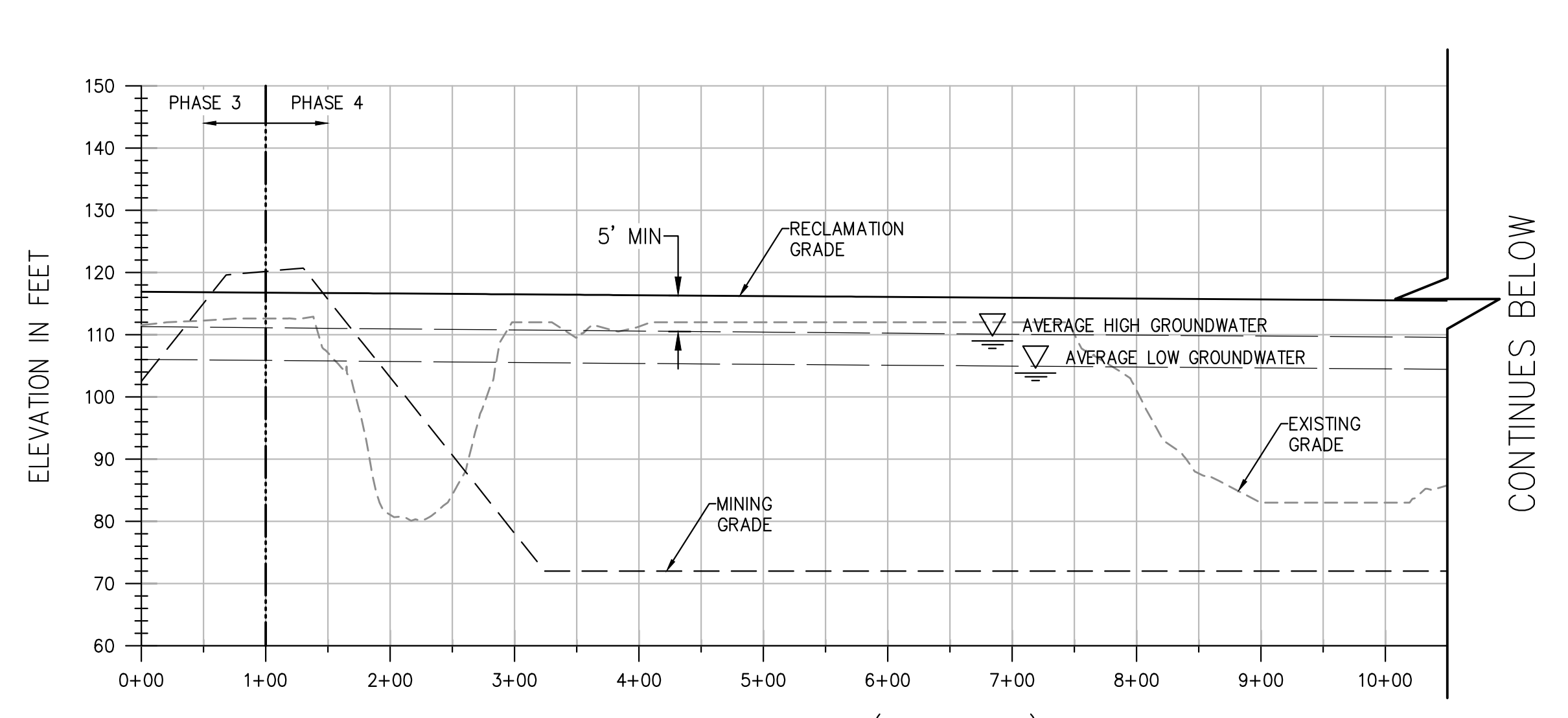
S:\Projects\2018\253.80 - Cache Creek Reclamation\Drawings\253-80-REC-R09-SEP-SEC05.dwg - SECTION 5-8 - 2/23/2018 - 6:39PM Printed by: Admin



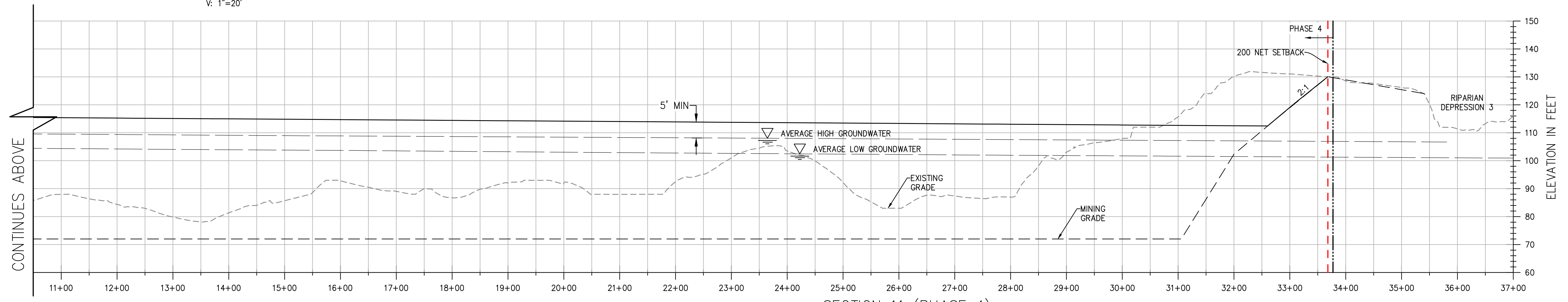
SECTION 9 (PHASE 4)  
 H: 1"=100'  
 V: 1"=20'



SECTION 10 (PHASE 4)  
 H: 1"=100'  
 V: 1"=20'



SECTION 11 (PHASE 4)  
 H: 1"=100'  
 V: 1"=20'




SECTION 11 (PHASE 4)  
 H: 1"=100'  
 V: 1"=20'

DATE SIGNED: \_\_\_\_\_  
 THESE DRAWINGS ARE NOT  
 CONSIDERED FINAL UNTIL THE  
 ENGINEER'S SEAL BELOW HAS BEEN  
 SIGNED AND DATED.



DESIGNED BY	KD	NO.	DATE	REVISIONS	BY	APPD.
DRAWN BY	KD					
CHECKED BY	SG					
SCALE						
H: 1"=100'						
V: 1"=20'						

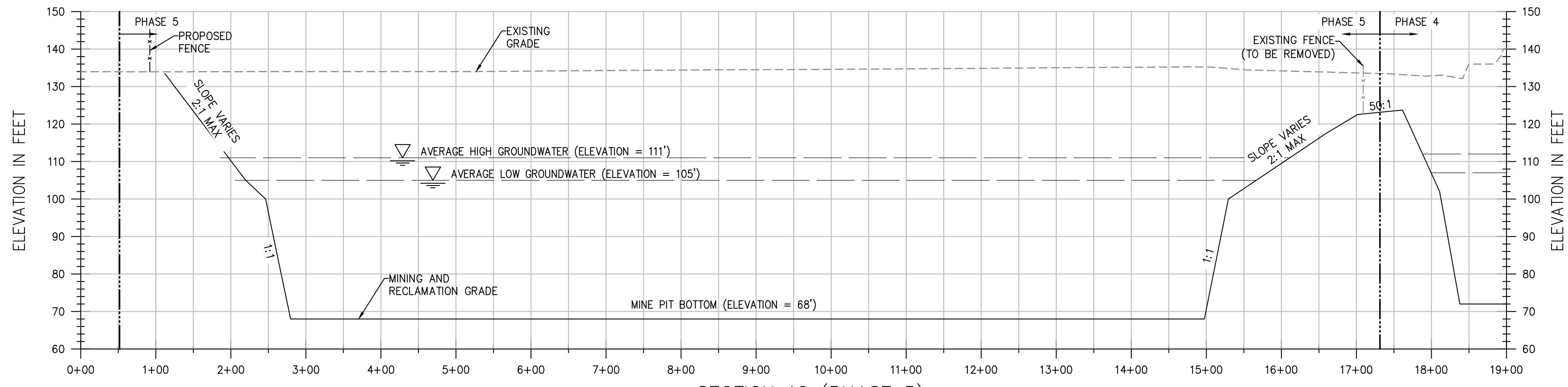


CECWEST.COM  
 Project Planning ■ Civil Engineering ■ Landscape Architecture  
 Sacramento Office: 220 20th Street, Suite Three, Sacramento, CA 95818 (916) 455-2026  
 Davis Office: 2940 Spafford Street, Suite 200, Davis, CA 95618 (530) 758-2026

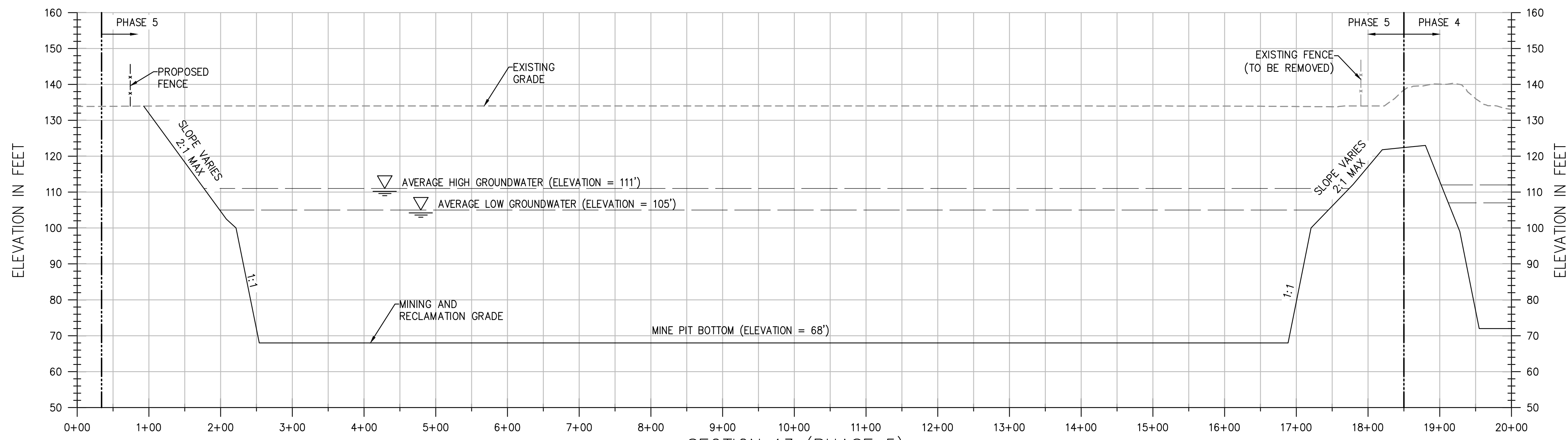
**CEMEX CACHE CREEK RECLAMATION PLAN**  
**SECTIONS 9-11**  
 YOLO COUNTY CALIFORNIA

SHEET  
**R-10**  
 OF  
**15**  
 DATE: 02/28/2018  
 JOB NO: 253.80

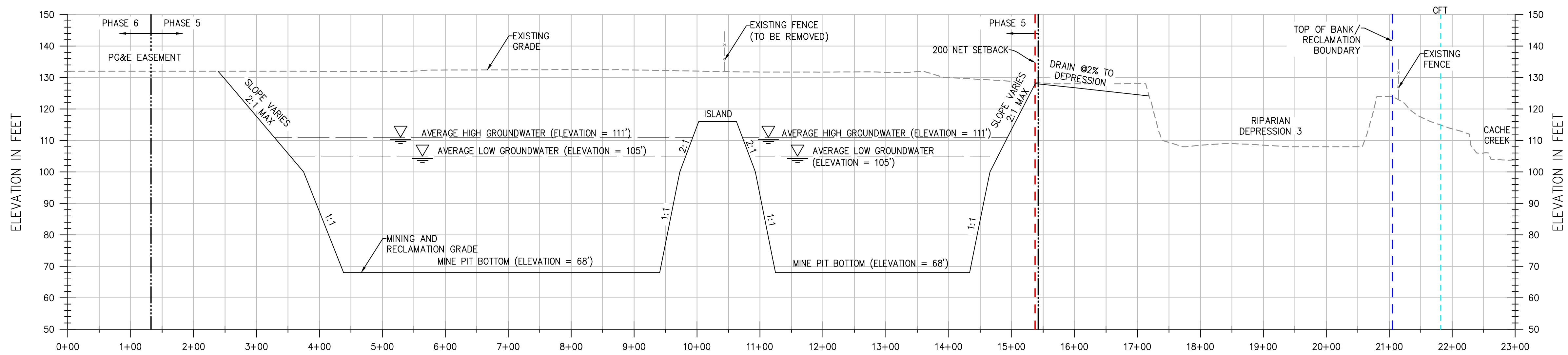
S:\Projects\2018\253.80 - CEMEX Cache Creek Reclamation\Drawings\253.80-REC-R10-SECTION 9-11-27232018 - 06.dwg (Project: map\253.80-REC-R10-SECTION 9-11-27232018 - 06.dwg) Printed by: Admin



SECTION 12 (PHASE 5)  
 H: 1"=100'  
 V: 1"=20'



SECTION 13 (PHASE 5)  
 H: 1"=100'  
 V: 1"=20'



SECTION 14 (PHASE 5)  
 H: 1"=100'  
 V: 1"=20'

DATE SIGNED: \_\_\_\_\_  
 THESE DRAWINGS ARE NOT  
 CONSIDERED FINAL UNTIL THE  
 ENGINEER'S SEAL BELOW HAS BEEN  
 SIGNED AND DATED.



DESIGNED BY	KD	NO.	DATE	REVISIONS	BY	APPD.
DRAWN BY	KD					
CHECKED BY	SG					
SCALE						
H: 1"=100'						
V: 1"=20'						



CECWEST.COM

Project Planning ■ Civil Engineering ■ Landscape Architecture

Sacramento Office: 220 20th Street, Suite Three, Sacramento, CA 95818 (916) 455-2026

Davis Office: 2940 Spafford Street, Suite 200, Davis, CA 95618 (530) 758-2026

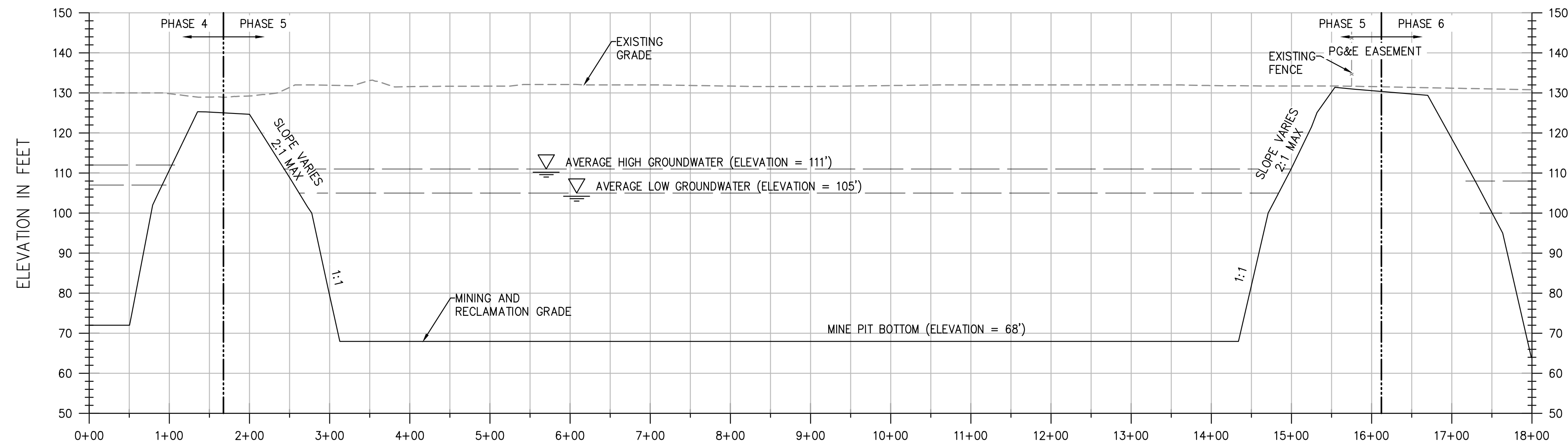
**CEMEX CACHE CREEK RECLAMATION PLAN**

**SECTIONS 12-14**

YOLO COUNTY CALIFORNIA

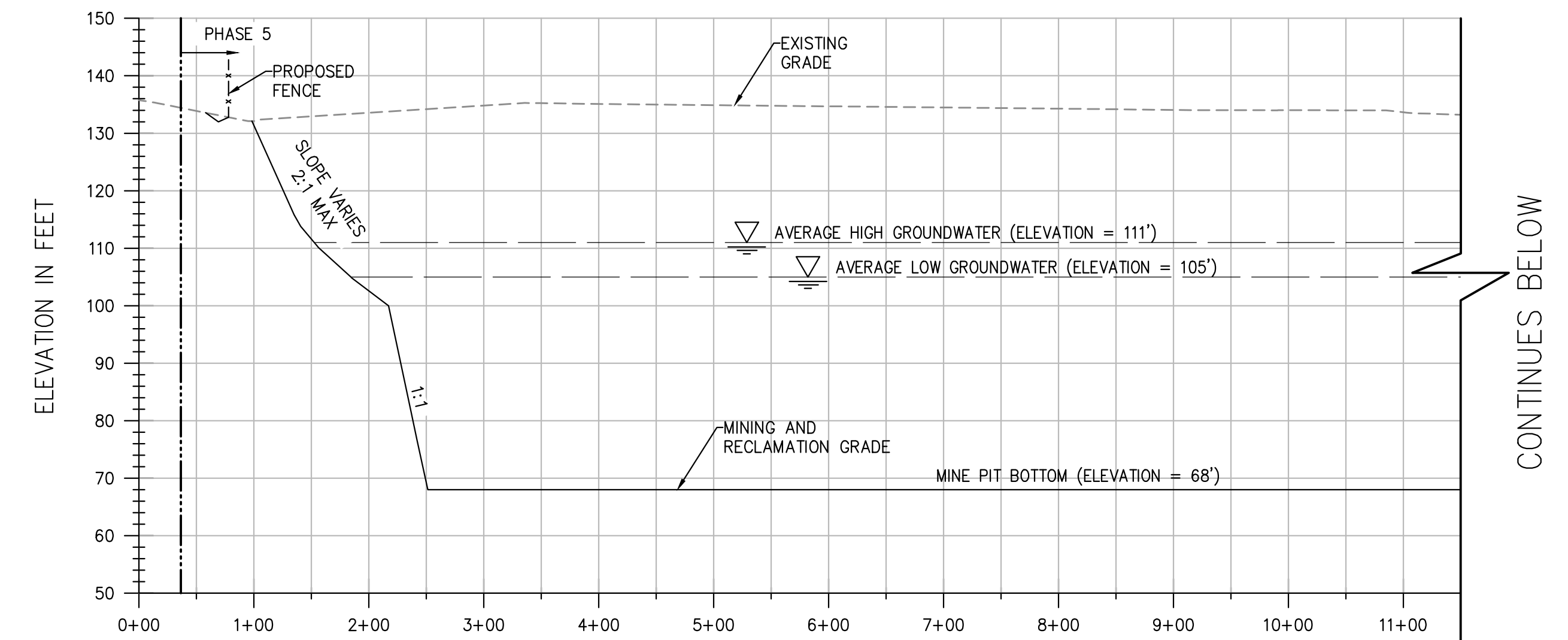
SHEET	<b>R-11</b>
OF	<b>15</b>
DATE:	02/28/2018
JOB NO:	253.80

S:\Projects\2018\253 - Cache Creek Reclamation\Drawings\253-80-REC-R11-SEC14.dwg - SECTION 12-14 - 2/23/2018 - 6:37PM Plotted by: wch



SECTION 15 (PHASE 5)

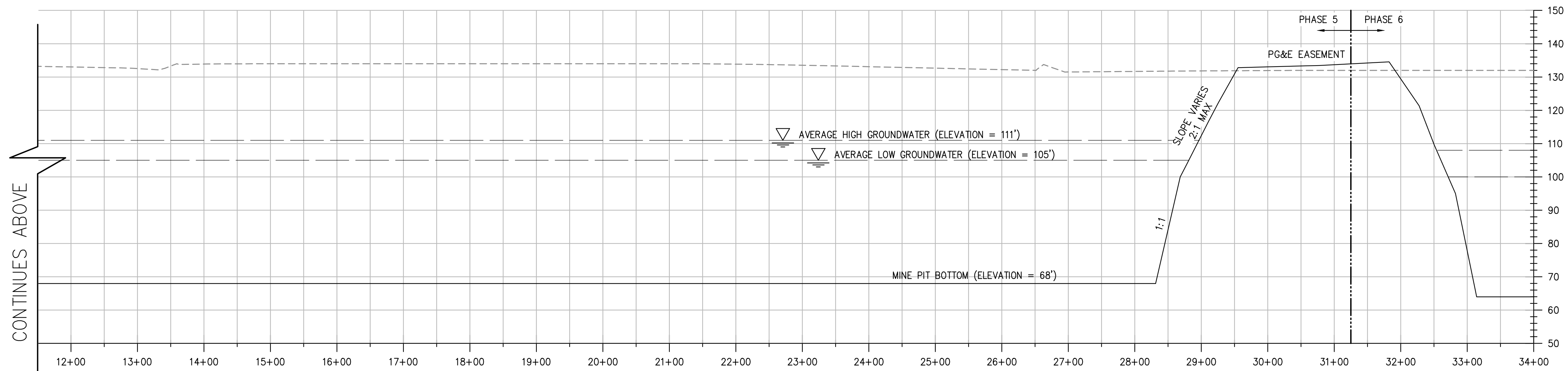
H: 1"=100'  
V: 1"=20'



SECTION 16 (PHASE 5)

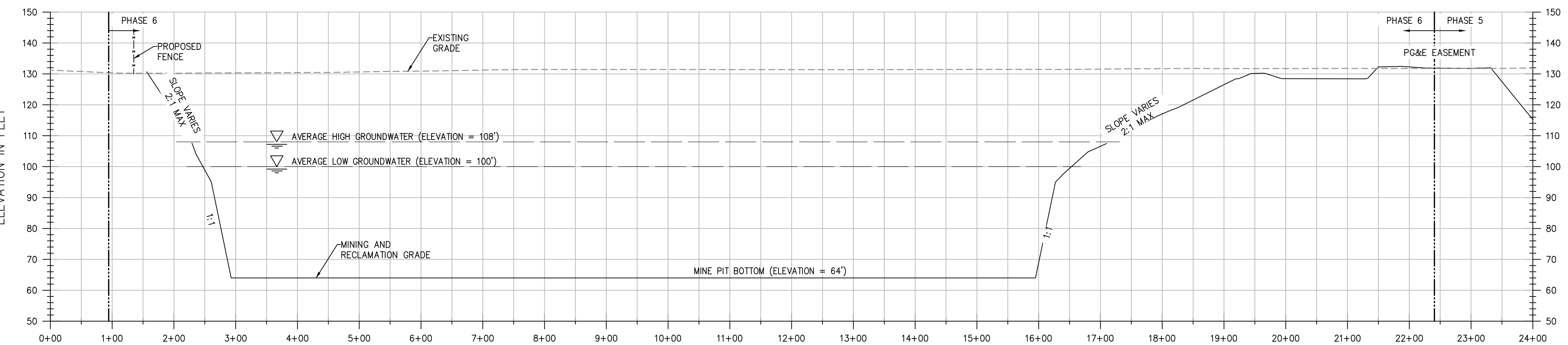
H: 1"=100'  
V: 1"=20'

CONTINUES BELOW



SECTION 16 (PHASE 5)


H: 1"=100'  
V: 1"=20'




SECTION 17 (PHASE 6)

H: 1"=100'  
V: 1"=20'

DATE SIGNED: \_\_\_\_\_  
THESE DRAWINGS ARE NOT  
CONSIDERED FINAL UNTIL THE  
ENGINEER'S SEAL BELOW HAS BEEN  
SIGNED AND DATED.



DESIGNED BY	KD	NO.	DATE	REVISIONS	BY	APPD.
DRAWN BY	KD					
CHECKED BY	SG					
SCALE						
H: 1"=100'						
V: 1"=20'						



CECWEST.COM  
Project Planning ■ Civil Engineering ■ Landscape Architecture  
Sacramento Office: 220 20th Street, Suite Three, Sacramento, CA 95818 (916) 455-2026  
Davis Office: 2940 Spafford Street, Suite 200, Davis, CA 95618 (530) 758-2026

CEMEX CACHE CREEK RECLAMATION PLAN

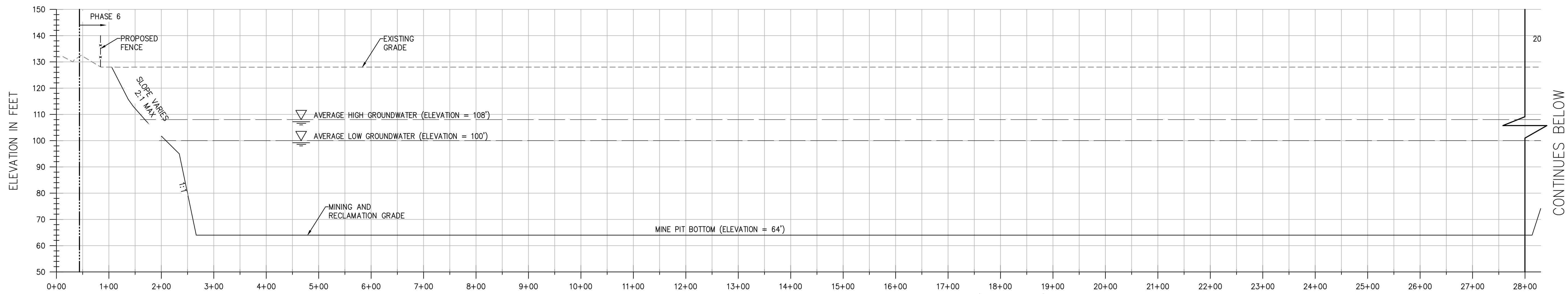
SECTIONS 15-17

YOLO COUNTY

CALIFORNIA

SHEET  
**R-12**  
OF  
**15**  
DATE: 02/28/2018  
JOB NO: 253.80

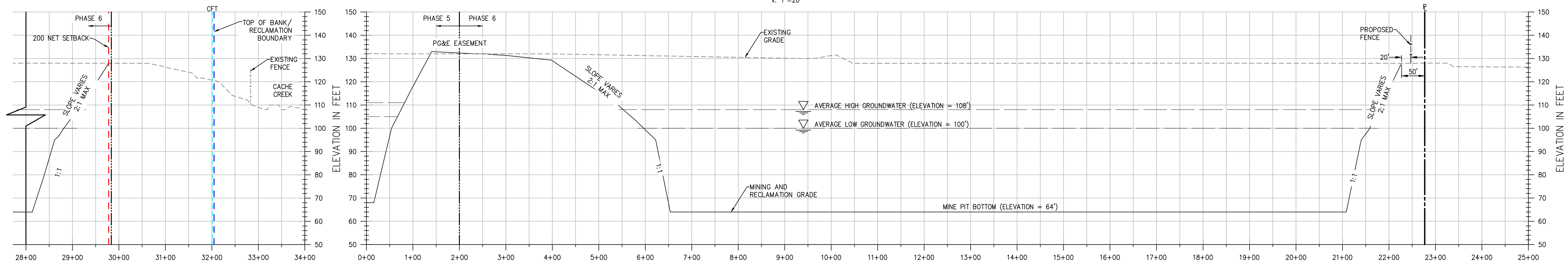
S:\Projects\2018\253\_Summit Concrete\Project CAD\Project - map\30 Mining and Re-Plant\Sections\253-30-REC-R12-SECTION15-17.dwg - SECTION15-17.dwg 2/23/2018 - 6:38AM Plotted by: wcm



SECTION 18 (PHASE 6)

H: 1"=100'  
V: 1"=20'

CONTINUES BELOW

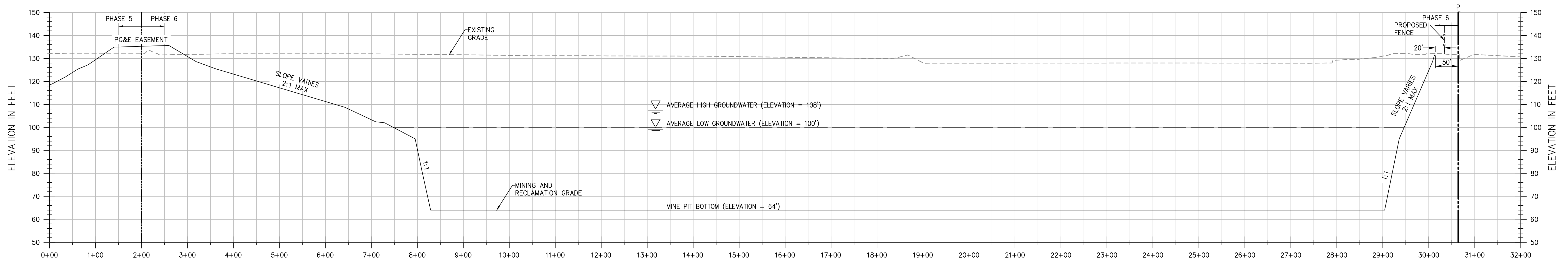


SECTION 19 (PHASE 6)

H: 1"=100'  
V: 1"=20'

SECTION 18 (PHASE 6)


H: 1"=100'  
V: 1"=20'



SECTION 20 (PHASE 6)

H: 1"=100'  
V: 1"=20'

DATE SIGNED: \_\_\_\_\_  
THESE DRAWINGS ARE NOT CONSIDERED FINAL UNTIL THE ENGINEER'S SEAL BELOW HAS BEEN SIGNED AND DATED.



DESIGNED BY	NO.	DATE	REVISIONS	BY	APPD.
KD					
DRAWN BY					
SG					
CHECKED BY					
SCALE					
H: 1"=100'					
V: 1"=20'					

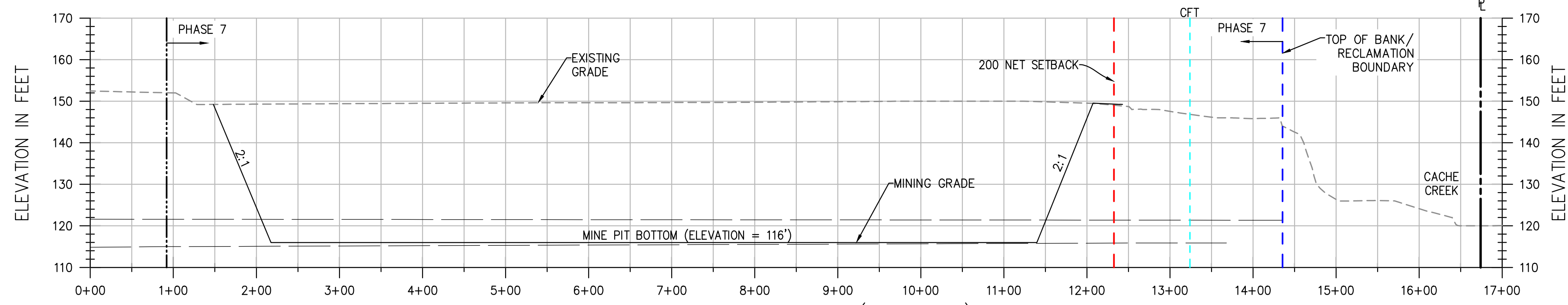


**CUNNINGHAM ENGINEERING**  
CECWEST.COM  
Project Planning ■ Civil Engineering ■ Landscape Architecture  
Sacramento Office: 220 20th Street, Suite Three, Sacramento, CA 95818 (916) 455-2026  
Davis Office: 2940 Spafford Street, Suite 200, Davis, CA 95618 (530) 758-2026

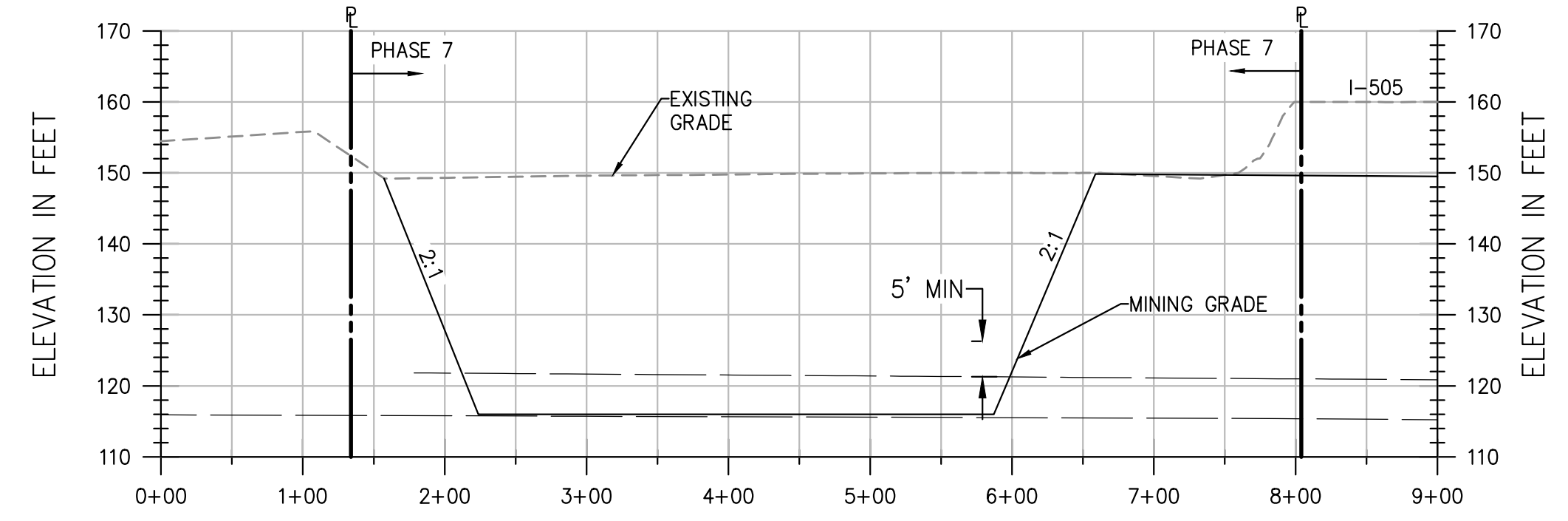
**CEMEX CACHE CREEK RECLAMATION PLAN**  
YOLO COUNTY CALIFORNIA  
**SECTIONS 18-20**

SHEET **R-13** OF **15**  
DATE: 02/28/2018  
JOB NO: 253.80

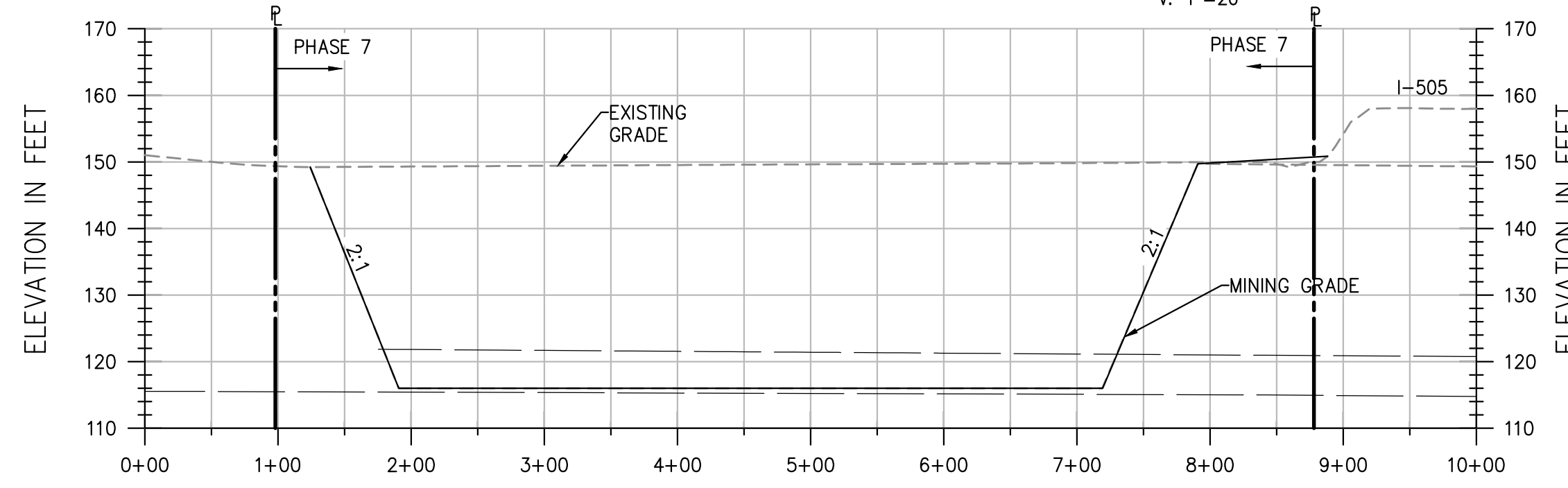
S:\Projects\2018\253.80 - Cache Creek Reclamation\Drawings\18-20\SECTION 18-20.dwg - 2/28/2018 - 6:38PM Plotted by: acm



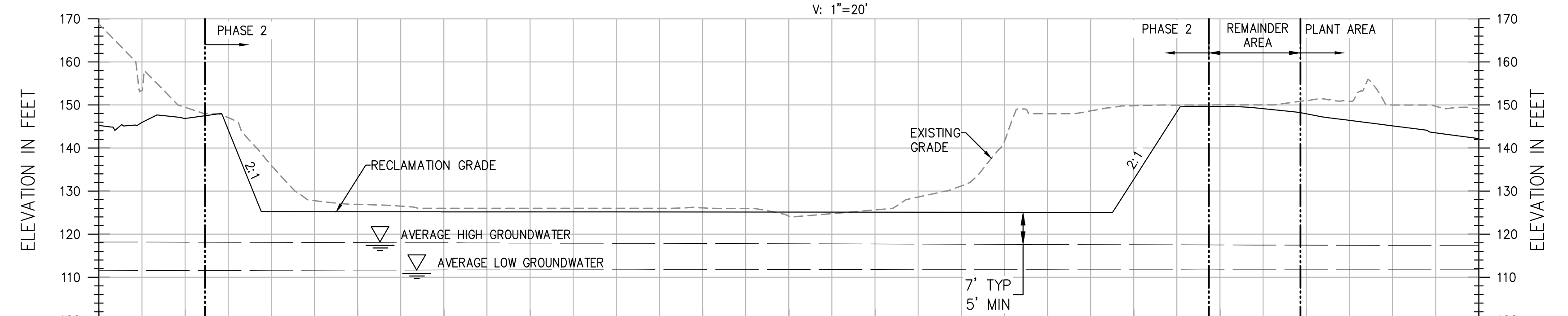
SECTION 21 (PHASE 7)  
H: 1"=100'  
V: 1"=20'



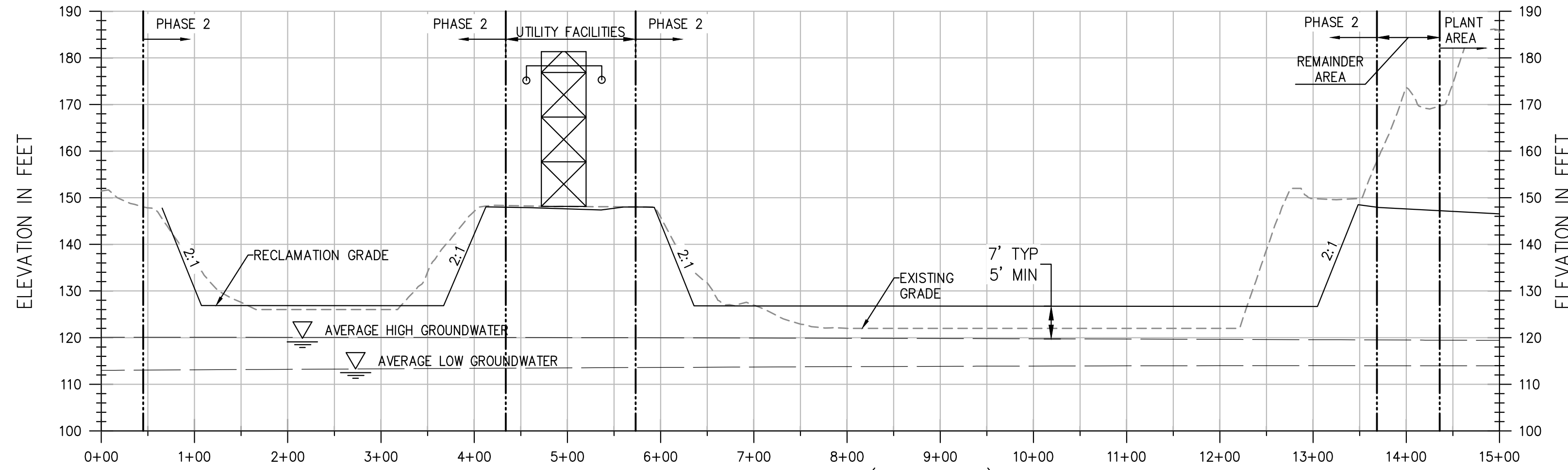
SECTION 22 (PHASE 7)  
H: 1"=100'  
V: 1"=20'



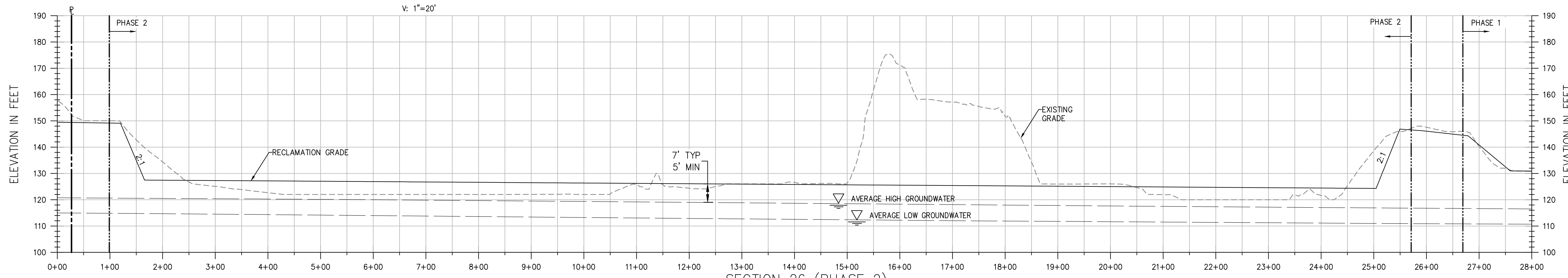
SECTION 23 (PHASE 7)  
H: 1"=100'  
V: 1"=20'



SECTION 25 (PHASE 2)  
H: 1"=100'  
V: 1"=20'  
NOTE: NO ADDITIONAL MINING PROPOSED IN PHASE 2




SECTION 24 (PHASE 2)  
H: 1"=100'  
V: 1"=20'  
NOTE: NO ADDITIONAL MINING PROPOSED IN PHASE 2



SECTION 26 (PHASE 2)  
H: 1"=100'  
V: 1"=20'  
NOTE: NO ADDITIONAL MINING PROPOSED IN PHASE 2

DATE SIGNED: \_\_\_\_\_  
THESE DRAWINGS ARE NOT CONSIDERED FINAL UNTIL THE ENGINEER'S SEAL BELOW HAS BEEN SIGNED AND DATED.



DESIGNED BY	KD	NO.	DATE	REVISIONS	BY	APPD.
DRAWN BY	KD					
CHECKED BY	SG					
SCALE						
H: 1"=100'						
V: 1"=20'						



**CUNNINGHAM ENGINEERING**  
Project Planning ■ Civil Engineering ■ Landscape Architecture

CECWEST.COM

Sacramento Office: 220 20th Street, Suite Three, Sacramento, CA 95818 (916) 455-2026  
Davis Office: 2940 Spafford Street, Suite 200, Davis, CA 95618 (530) 758-2026

**CEMEX CACHE CREEK RECLAMATION PLAN**

**SECTIONS 21-26**

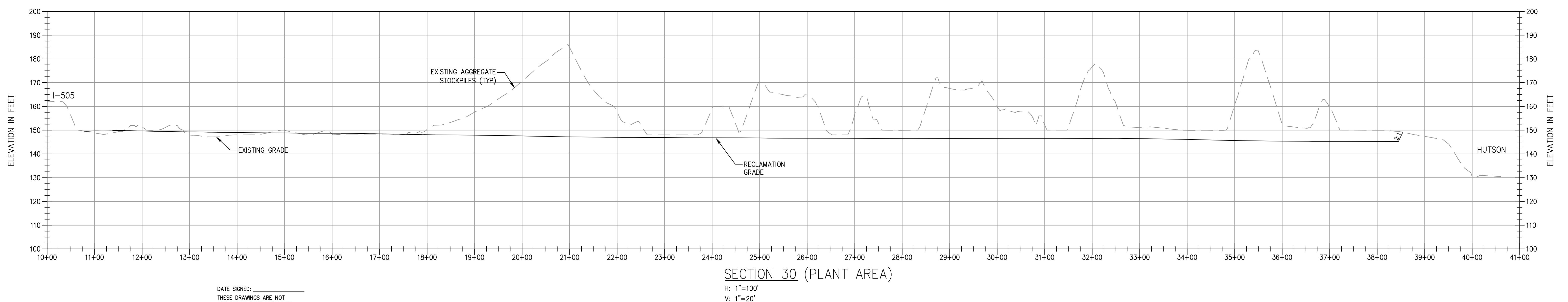
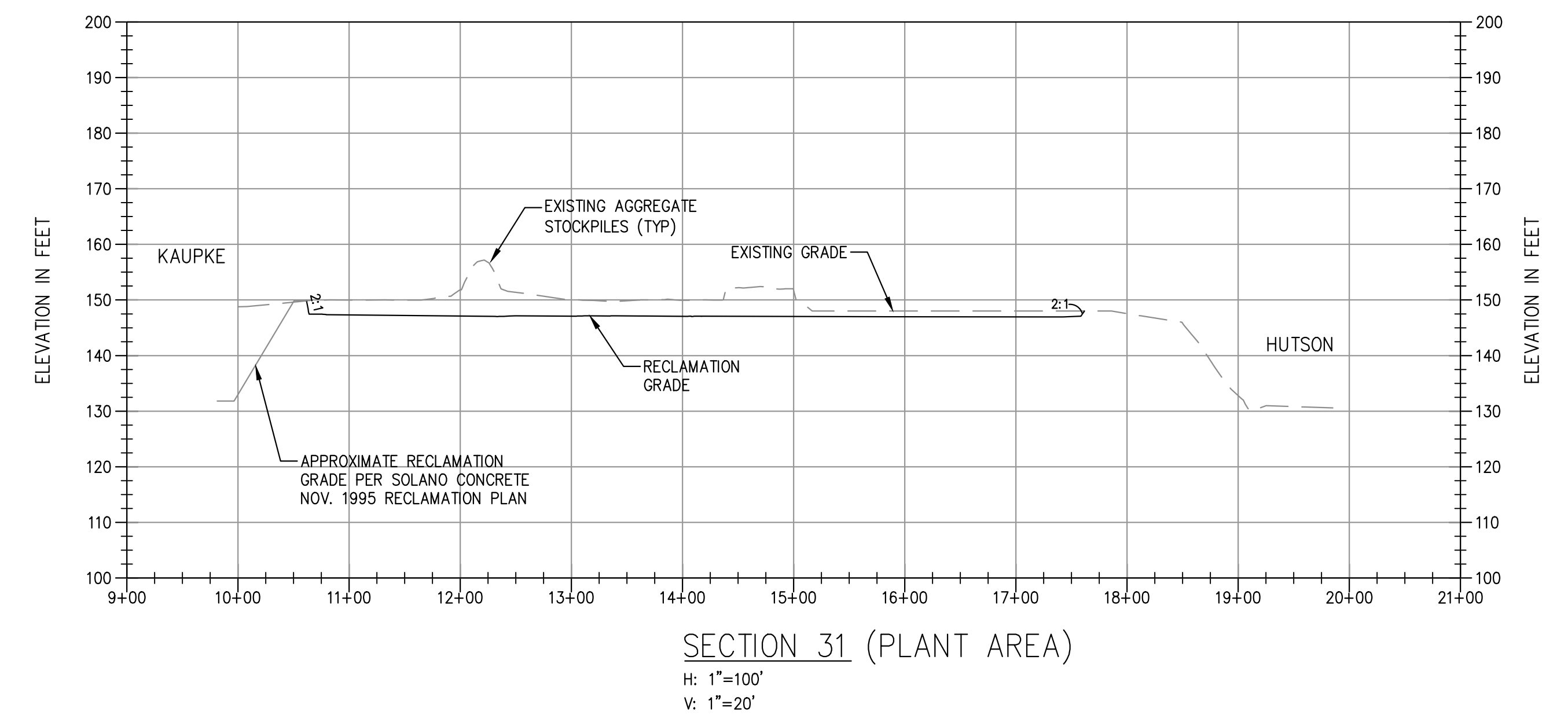
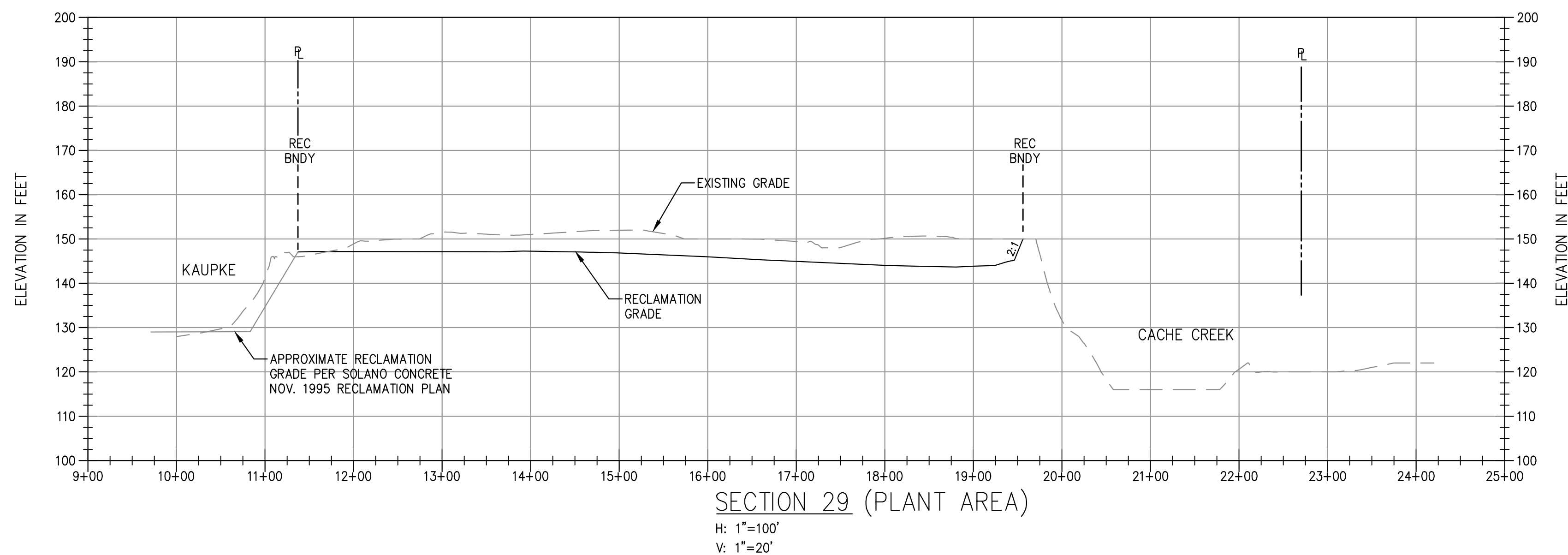
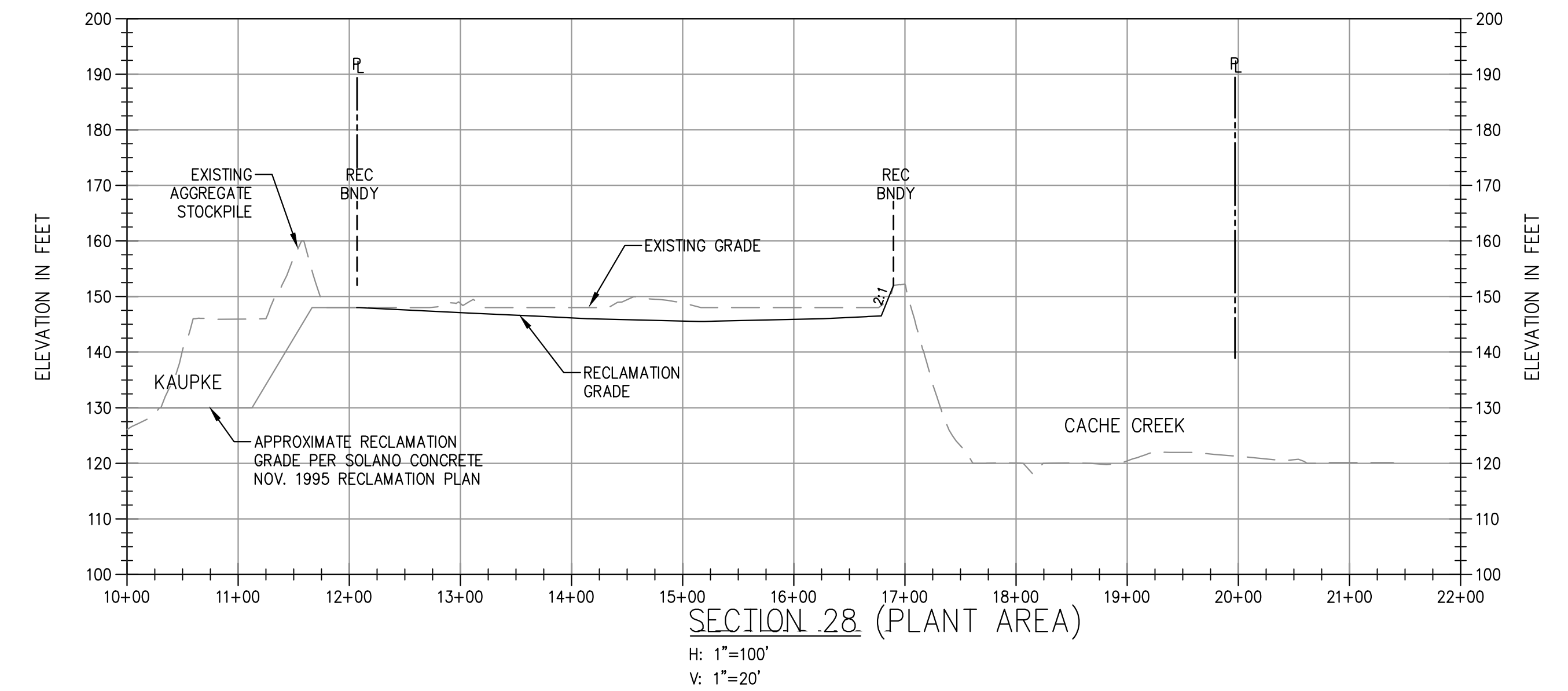
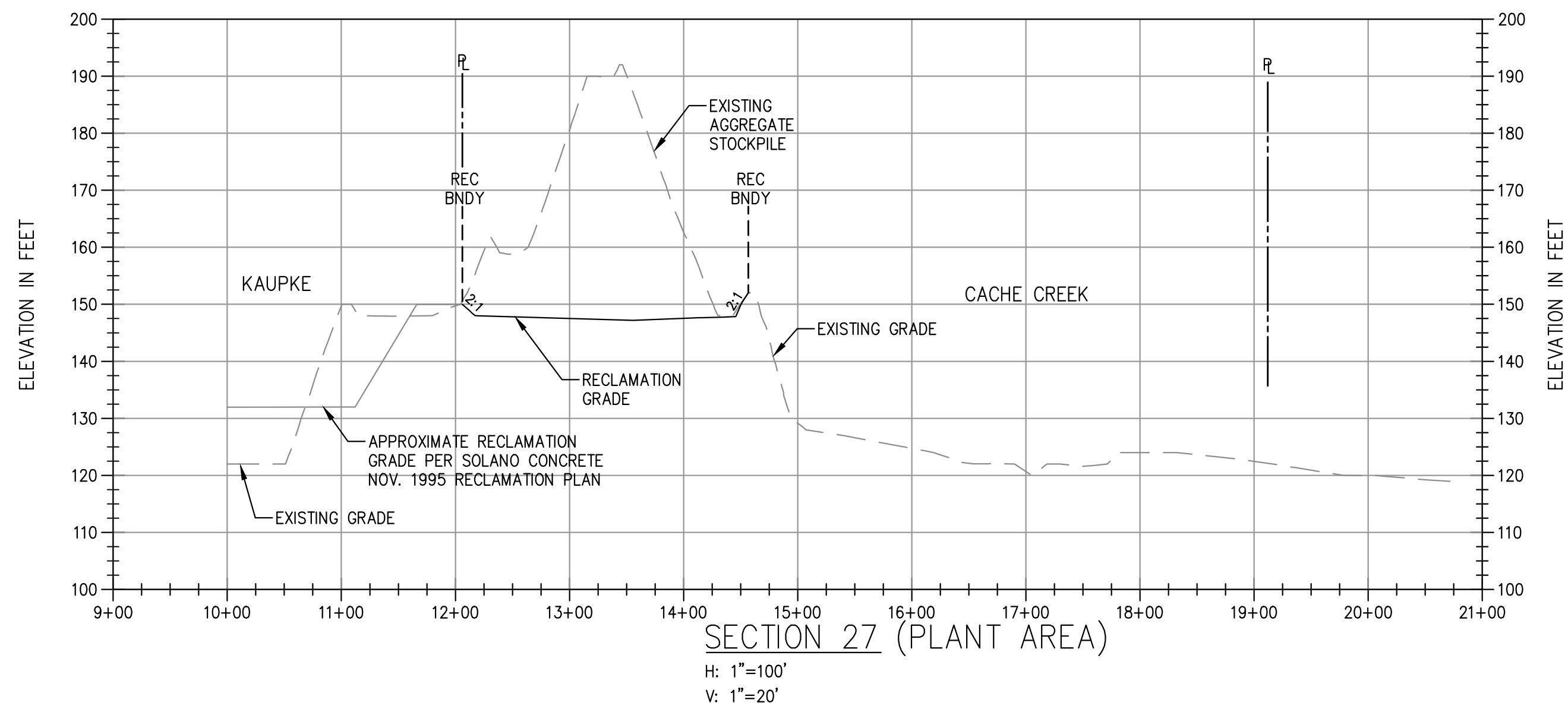
YOLO COUNTY CALIFORNIA

SHEET **R-14** OF **15**


DATE: 02/28/2018

JOB NO: 253.80

S:\Projects\2018\253.80 - Cache Creek Reclamation\Drawings\21-26 - Sections 21-26.dwg - 2/27/2018 - 6:38PM - Printed by: acm



DATE SIGNED: \_\_\_\_\_  
THESE DRAWINGS ARE NOT  
CONSIDERED FINAL UNTIL THE  
ENGINEER'S SEAL BELOW HAS BEEN  
SIGNED AND DATED.



DESIGNED BY	KD	NO.	DATE	REVISIONS	BY	APPD.
DRAWN BY	KD					
CHECKED BY	SG					
SCALE						
H: 1"=100'						
V: 1"=20'						



CECWEST.COM  
Project Planning ■ Civil Engineering ■ Landscape Architecture  
Sacramento Office: 220 20th Street, Suite Three, Sacramento, CA 95818 (916) 455-2026  
Davis Office: 2940 Spafford Street, Suite 200, Davis, CA 95618 (530) 758-2026

**CEMEX CACHE CREEK RECLAMATION PLAN**  
**SECTIONS 27-30**  
YOLO COUNTY CALIFORNIA

SHEET  
**R-15**  
OF  
**15**  
DATE: 02/28/2018  
JOB NO: 253.80

S:\Projects\2018\253.80 Sacramento Concrete Project\GIS\Map\Map\Map and Rec Plan\SHEETS\253-30-REC-R15-SEC15.dwg - SECTION 27-30 - 2/28/2018 - 6:39PM Plotted by: acm