









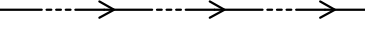







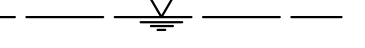







LEGEND:

- ELECTRIC TRANSMISSION TOWER 
- EXISTING GROUND CONTOUR 
- CROSS SECTION NUMBER AND SHEET LOCATION 
- 200' TOP OF BANK SETBACK (NET RIPARIAN AREAS) 
- TOP OF BANK 
- CHANNEL FORM TEMPLATE 
- RIPARIAN DEPRESSION 
- APPROXIMATE EXISTING CONVEYOR ROUTE 
- EXISTING DIRT ROAD 
- PROPOSED DIRT ROAD 
- V DITCH SWALE 
- PHASE BOUNDARY 
- WATER WELL 
- EXISTING/PROPOSED FENCE 
- WIND TURBINE 
- EXISTING ELEV. 
- PROPOSED ELEV. 
- HORIZONTAL TO VERTICAL SLOPE 
- WATER SURFACE 
- PROJECT BOUNDARY 
- PARCEL LINE SLOPE EASEMENT 
- FLOW ARROW 
- POINT OF SLOPE INCLINATION CHANGE 
- EXISTING RIP RAP RUN DOWN 

BENCHMARK:

EXISTING TOPOGRAPHY BASED ON AERIAL TOPOGRAPHY DATED MAY 4, 2011, PROVIDED BY TOWILL SURVEYING. PROPERTY INFORMATION BASED ON RECORD OF SURVEY BY ROBINSON ENGINEERING IN BOOK 2018 OF MAPS PAGES 2-4 HORIZONTAL DATUM: CA NAD83 ZONE 2 VERTICAL DATUM: NAVD 88

ASSESSORS PARCEL NOS:

025-450-001, 049-060-004, 049-060-007, 049-070-020, 049-070-021, 049-070-004, 049-070-005, 049-070-006, 049-070-009, 049-070-010, 049-070-011, 049-070-019

PROPERTY AREA:

1902± ACRES

PROPERTY OWNER:

CEMEX CONSTRUCTION MATERIALS PACIFIC, LLC.
2365 IRON POINT ROAD, SUITE 120
FOLSOM, CA 95630


APPLICANT:

CEMEX CONSTRUCTION MATERIALS PACIFIC, LLC.
2365 IRON POINT ROAD, SUITE 120
FOLSOM, CA 95630

CIVIL ENGINEER:

CUNNINGHAM ENGINEERING
2940 SPAFFORD STREET, SUITE 200
DAVIS, CALIFORNIA 95618
(530) 758-2026

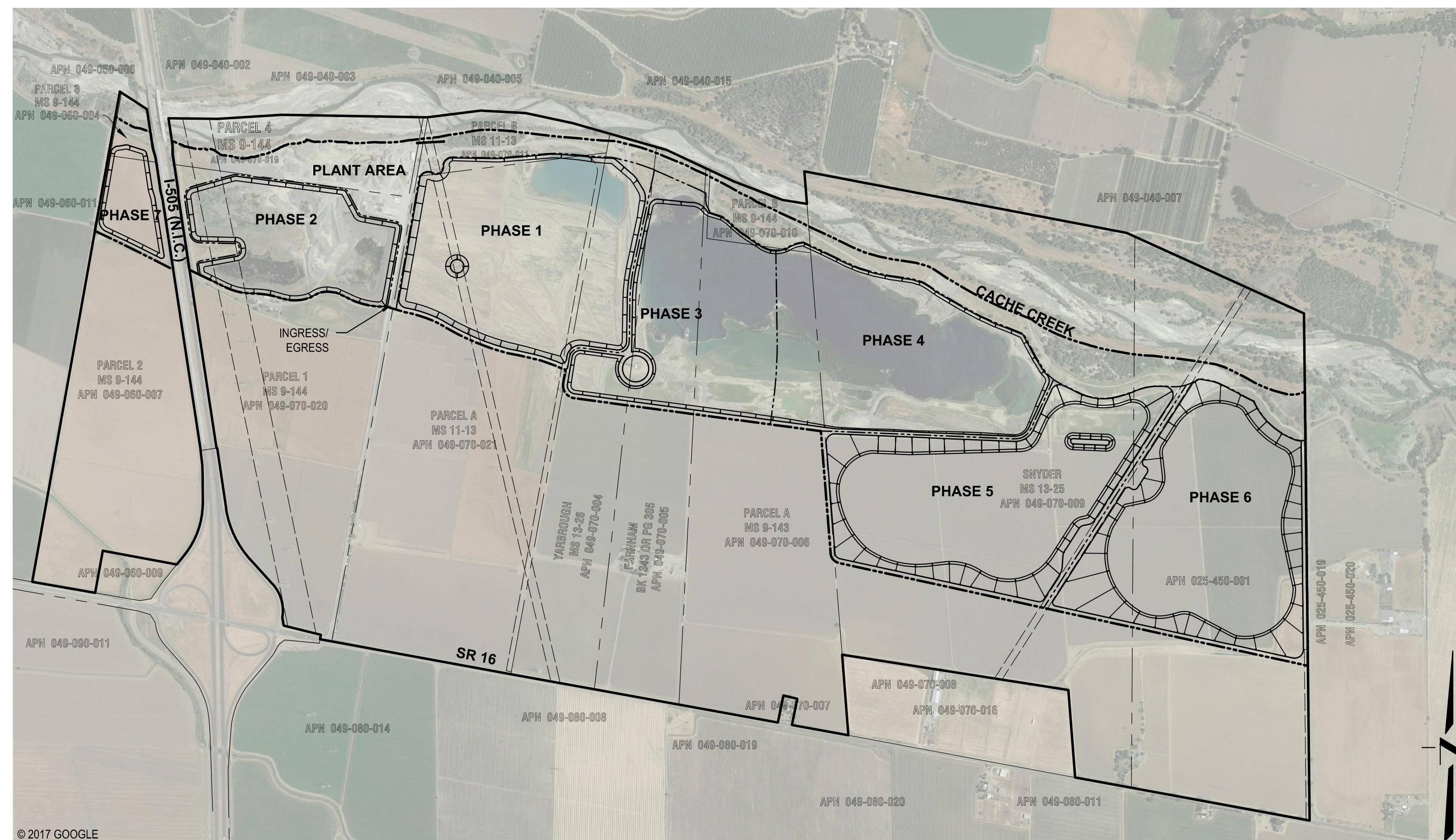
DATE SIGNED: _____
THESE DRAWINGS ARE NOT CONSIDERED FINAL UNTIL THE ENGINEER'S SEAL BELOW HAS BEEN SIGNED AND DATED.



DESIGNED BY	NO.	DATE	REVISIONS	BY	APPD.
KD					
KD					
SG					
SCALE					
AS SHOWN					

OFF-CHANNEL RECLAMATION PLAN FOR CEMEX CACHE CREEK

YOLO COUNTY, CALIFORNIA
MARCH 2020



KEY MAP

1"=1000'

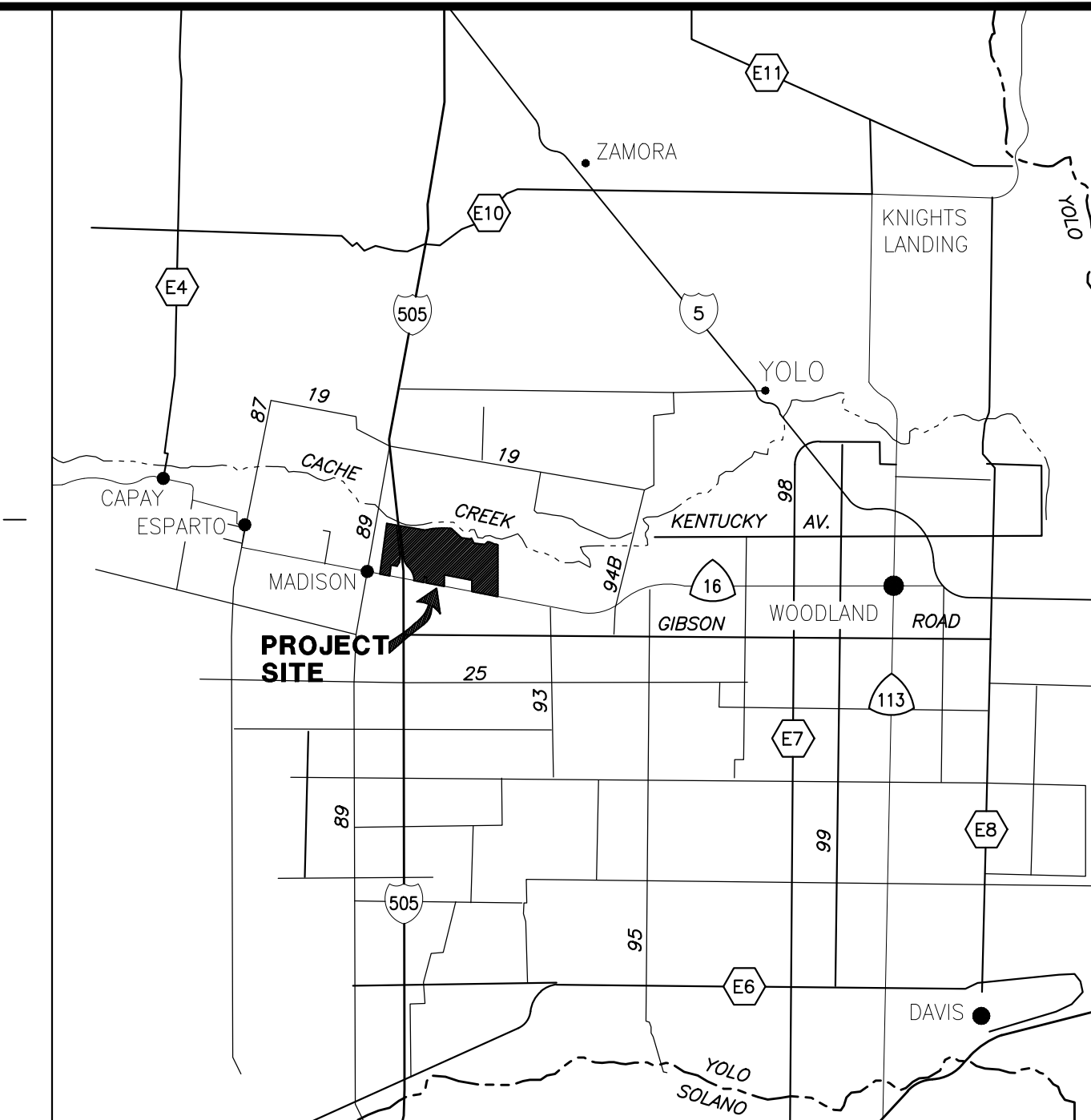
LEGAL DESCRIPTION:

BEING A PORTION OF RANCHO GUESISOSI, ALSO KNOWN AS THE GORDON GRANT, WITHIN PROJECTIONS OF TOWNSHIP 10 NORTH, RANGE 1 WEST, AND TOWNSHIP 10 NORTH, RANGE 1 EAST, WITHIN THE MOUNT DIABLO MERIDIAN. MORE SPECIFICALLY, BEING RECORD OF SURVEY DATED MAY 19, 2017, RECORDED AS BOOK 2018 OF MAPS AT PAGE 2-4, OFFICIAL RECORDS OF YOLO COUNTY, CALIFORNIA.

PROPOSED RECLAMATION AREA:

PLANT AREA: 35 ACRES
PHASE 1: 131 ACRES
PHASE 2: 64 ACRES
PHASE 3: 100 ACRES
PHASE 4: 119 ACRES
PHASE 5: 146 ACRES
PHASE 6: 146 ACRES
PHASE 7: 21 ACRES
REMAINDER: 76 ACRES
TOTAL: 837 ACRES

NOTE: AREAS MAY NOT SUM TO TOTAL DUE TO ROUNDING



VICINITY MAP
NOT TO SCALE




SHEET INDEX

- R-01 TITLE SHEET
- R-02 NOTES AND DETAILS
- R-03 OVERALL RECLAMATION PLAN
- R-04 PHASE 1 AND PHASE 3
- R-05 PHASE 4
- R-06 PHASES 5 AND 6
- R-07 PHASES 2 AND 7
- R-08 SECTIONS 1-4
- R-09 SECTIONS 5-8
- R-10 SECTIONS 9-11
- R-11 SECTIONS 12-14
- R-12 SECTIONS 15-17
- R-13 SECTIONS 18-20
- R-14 SECTIONS 21-26
- R-15 SECTIONS 27-30

NOTE: MINING PLAN UNDER SEPARATE COVER

DRAWING STATUS:

- PLAN REVIEW SET - NOT FOR CONSTRUCTION
- PERMIT SET

	DESIGNED BY: KD DRAWN BY: KD CHECKED BY: SG SCALE: AS SHOWN			CECWEST.COM Project Planning ■ Civil Engineering ■ Landscape Architecture Sacramento Office: 2920 20th Street, Suite Three, Sacramento, CA 95818 (916) 455-2026 Davis Office: 2940 Spafford Street, Suite 200, Davis, CA 95618 (530) 758-2026	CEMEX CACHE CREEK RECLAMATION PLAN TITLE SHEET	SHEET R-01 OF 15 DATE: 3/18/2020 JOB NO: 253.80
---	--	---	---	--	---	--

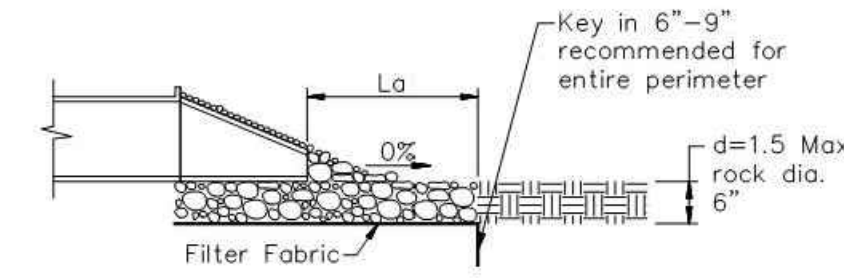
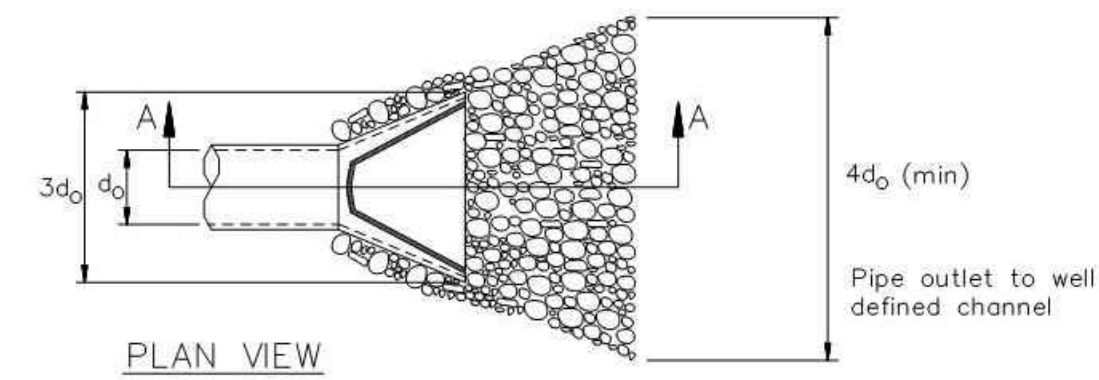
YOLO COUNTY

CALIFORNIA

GENERAL NOTES:

- ALL WORK SHALL CONFORM TO THE YOLO COUNTY SURFACE MINING RECLAMATION ORDINANCE (ORD. #1191), THE PROJECT SPECIFIC CONDITIONS OF APPROVAL, THE PROJECT STORM WATER POLLUTION PREVENTION PLAN (SWPPP), THE SURFACE MINING AND RECLAMATION ACT (SMARA), OSHA, MSHA, AND OTHER APPLICABLE LOCAL, STATE AND FEDERAL REGULATIONS.
- EXISTING TOPOGRAPHY BASED ON AERIAL TOPOGRAPHY DATED MAY 4, 2011. PROVIDED BY TOWILL SURVEYING SUPPLEMENTED WITH AERIAL TOPOGRAPHY DATED MAY 2015, HANDHELD GPS DATED SEPTEMBER 2017, AND AERIAL IMAGERY DATED MAY 20, 2017 BY GOOGLE EARTH. THE PROJECT SITE IS AN EXISTING, ON-GOING MINING OPERATION. THE PHYSICAL CONDITIONS DEPICTED IN THESE PLANS WILL CHANGE AS A RESULT OF ON-GOING MINING AND RECLAMATION ACTIVITIES. THE CONDITIONS DEPICTED IN THESE PLANS WILL DIFFER FROM THE CONDITIONS ON THE SITE IMMEDIATELY PRIOR TO COMMENCEMENT OF THE MINING AND RECLAMATION ACTIVITIES PROPOSED IN THIS APPLICATION.
- TEMPORARY ACCESS WITHIN A UTILITY EASEMENT AREA TO ALLOW MINING WILL BE GOVERNED BY A JOINT USE AGREEMENT WITH THE APPROPRIATE UTILITY, IF NEEDED. USE CAUTION WHEN OPERATING ANY VEHICLES OR EQUIPMENT NEAR OVERHEAD AND UNDERGROUND ELECTRIC FACILITIES. COMPLY WITH ALL CONDITIONS LISTED IN THE CONSENT AGREEMENT.
- THE DEPTH OF MINING AND THE LIMIT-OF-MINING LINES ARE ONLY APPROXIMATE, AND ARE SUBJECT TO CHANGE BASED ON THE AMOUNT AND QUALITY OF MATERIAL UNCOVERED, AND THE ABILITY OF THE PRODUCER TO MEET THE RECLAMATION REQUIREMENTS. THE FORESEEABLE ESTIMATE OF VARIATION IS +/- 10' IN MINING DEPTH, AND +/- 20% OF AREA FOR EACH TYPE OF RECLAMATION. SURFACE ELEVATIONS AND CONTOURS SHOWN FOR RECLAMATION ON PIT FLOORS ARE MINIMUM VALUES.
- HIGH AND LOW AVERAGE GROUNDWATER ELEVATIONS BASED ON "ESTIMATION OF AVERAGE HIGH GROUNDWATER LEVELS CEMEX MADISON PLANT, YOLO COUNTY", BY LUHDORFF & SCALMANINI CONSULTING ENGINEERS DATED NOVEMBER 30, 2016 AND "ESTIMATION OF AVERAGE LOW GROUNDWATER LEVELS CEMEX MADISON PLANT, YOLO COUNTY", BY LUHDORFF & SCALMANINI CONSULTING ENGINEERS DATED APRIL 26, 2017.
- IF HUMAN SKELETAL REMAINS ARE ENCOUNTERED DURING EXCAVATION, ALL WORK WITHIN SEVENTY-FIVE (75) FEET SHALL IMMEDIATELY STOP, AND THE COUNTY CORONER SHALL BE NOTIFIED WITHIN TWENTY-FOUR (24) HOURS. IF ANY CULTURAL RESOURCES, SUCH AS CHIPPED OR GROUND STONE, HISTORIC DEBRIS, BUILDING FOUNDATIONS, OR PALEONTOLOGICAL MATERIALS ARE ENCOUNTERED DURING EXCAVATION, THEN ALL WORK WITHIN SEVENTY-FIVE (75) FEET SHALL IMMEDIATELY STOP AND THE DIRECTOR SHALL BE NOTIFIED AT ONCE. ANY CULTURAL RESOURCES FOUND ON THE SITE SHALL BE RECORDED BY A QUALIFIED ARCHAEOLOGIST AND THE INFORMATION SHALL BE SUBMITTED TO THE COUNTY.
- UNNECESSARY PERSONNEL SHALL BE EXCLUDED FROM OFF-CHANNEL EXCAVATIONS. OPEN PITS SHALL BE FENCED WITH A FOUR STRAND WIRE FENCE OR THE EQUIVALENT DURING RECLAMATION. FENCING MAY ENCLOSE THE PROPERTY OF WHICH THE MINING SITE IS A PART, THE MINING SITE, OR BOTH. IN ADDITION, SIGNS SHALL BE INSTALLED AT THE PROJECT SITE BOUNDARIES AND ACCESS ROAD, INDICATING THAT THE EXCAVATION AREA IS RESTRICTED. ADDITIONAL SECURITY SUCH AS GATES WITH PROTECTED LOCKS SHALL BE PROVIDED AT ALL VEHICULAR ROUTES.

Velocity Dissipation Devices EC-10




Pipe Diameter inches	Discharge ft ³ /s	Apron Length, La ft	Rip Rap D ₅₀ Diameter Min inches
12	5	10	4
	10	13	6
18	10	10	6
	20	16	8
	30	23	12
	40	26	16
24	30	16	8
	40	26	8
	50	26	12
	60	30	16

For larger or higher flows consult a Registered Civil Engineer
Source: USDA - SCS

ABBREVIATIONS:

- AHG AVERAGE HIGH GROUNDWATER
- ALG AVERAGE LOW GROUNDWATER
- APN ASSESSOR'S PARCEL NUMBER
- CFT CHANNEL FORM TEMPLATE
- D DELTA
- E EAST
- L LENGTH
- MS MAPS AND SURVEYS
- MSHA MINE SAFETY AND HEALTH ADMINISTRATION
- N NORTH
- N.I.C. NOT IN CONTRACT
- OHE OVERHEAD ELECTRIC
- PL PROPERTY LINE
- R RADIUS
- S SOUTH
- TYP TYPICAL
- W WEST
- ZF ZONE FILE

DATE SIGNED: _____
THESE DRAWINGS ARE NOT CONSIDERED FINAL UNTIL THE ENGINEER'S SEAL BELOW HAS BEEN SIGNED AND DATED.



DESIGNED BY	NO.	DATE	REVISIONS	BY	APPD.
KD					
DRAWN BY					
SG					
CHECKED BY					
SCALE					
NONE					



CECWEST.COM
Project Planning ■ Civil Engineering ■ Landscape Architecture

■ Sacramento Office 220 20th Street, Suite Three Sacramento, CA 95818 (916) 455-2026

■ Davis Office 2940 Spafford Street, Suite 200 Davis, CA 95618 (530) 758-2026

CEMEX CACHE CREEK RECLAMATION PLAN

NOTES AND DETAILS

YOLO COUNTY CALIFORNIA

DRAWING STATUS:

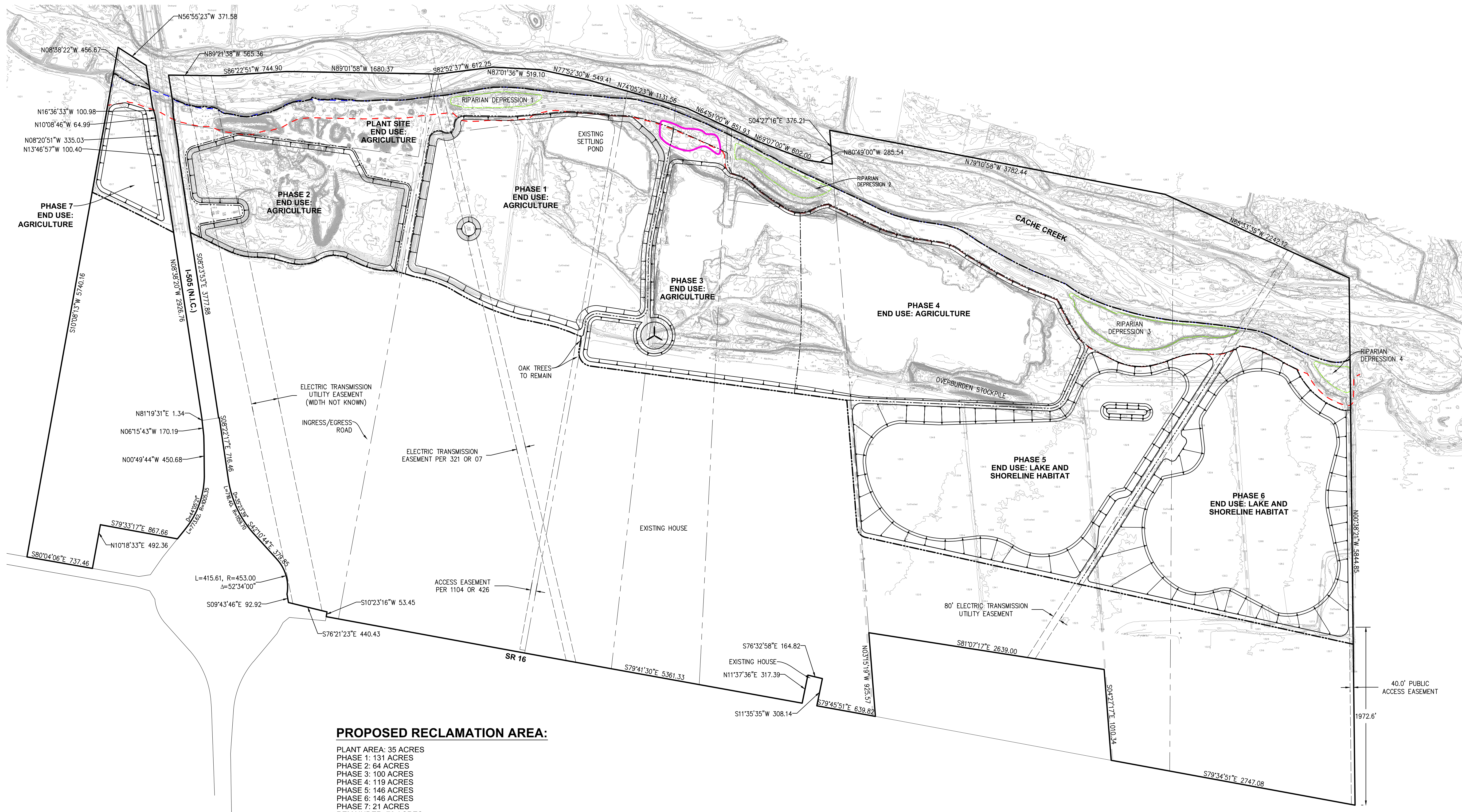
- PLAN REVIEW SET – NOT FOR CONSTRUCTION
- PERMIT SET

SHEET **R-02** OF **15**

DATE: 3/18/2020

JOB NO: 253.80

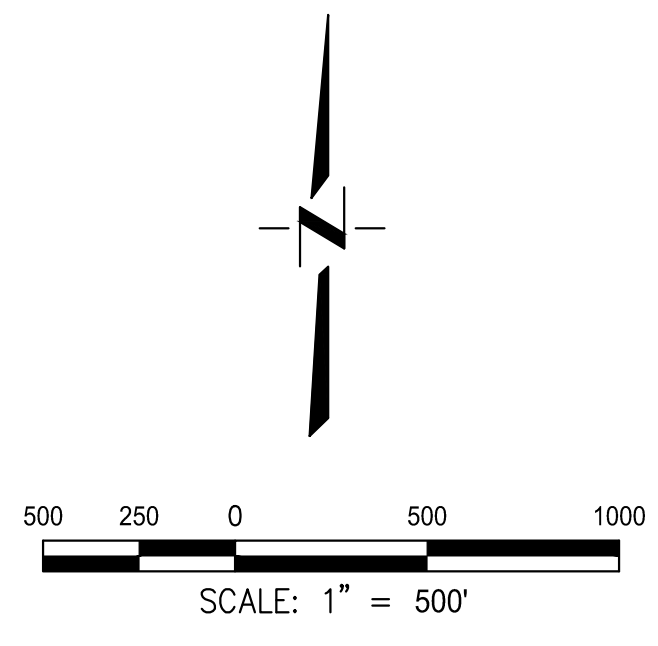
S:\Users\jg\OneDrive\Documents\Projects\2020\253.80\253.80-REC-102-NOTES.dwg - NOTES AND DETAILS 3/18/2020 - 10:24AM Plotted by: NAI




PROPOSED RECLAMATION AREA:

PLANT AREA: 35 ACRES
 PHASE 1: 131 ACRES
 PHASE 2: 64 ACRES
 PHASE 3: 100 ACRES
 PHASE 4: 119 ACRES
 PHASE 5: 146 ACRES
 PHASE 6: 146 ACRES
 PHASE 7: 21 ACRES
 REMAINDER: 76 ACRES
 TOTAL: 837 ACRES

NOTE: AREAS MAY NOT SUM TO TOTAL DUE TO ROUNDING



DATE SIGNED: _____
 THESE DRAWINGS ARE NOT CONSIDERED FINAL UNTIL THE ENGINEER'S SEAL BELOW HAS BEEN SIGNED AND DATED.



DESIGNED BY	NO.	DATE	REVISIONS	BY	APPD.
KD					
DRAWN BY					
KD					
CHECKED BY					
SG					
SCALE					
1" = 500'					





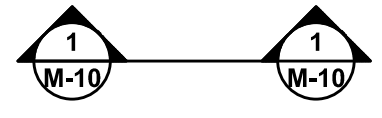







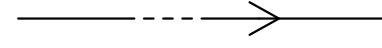





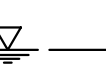
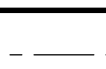

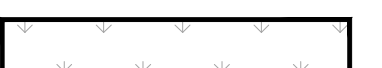



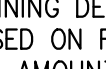
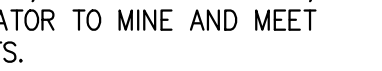
CUNNINGHAM ENGINEERING
 Project Planning ■ Civil Engineering ■ Landscape Architecture
 Sacramento Office: 220 20th Street, Suite Three, Sacramento, CA 95818 (916) 455-2026
 Davis Office: 2940 Spafford Street, Suite 200, Davis, CA 95618 (530) 758-2026
 CECWEST.COM

CEMEX CACHE CREEK RECLAMATION PLAN
OVERALL RECLAMATION PLAN
 YOLO COUNTY CALIFORNIA

SHEET
R-03
 OF
15
 DATE: 3/18/2020
 JOB NO: 253.80

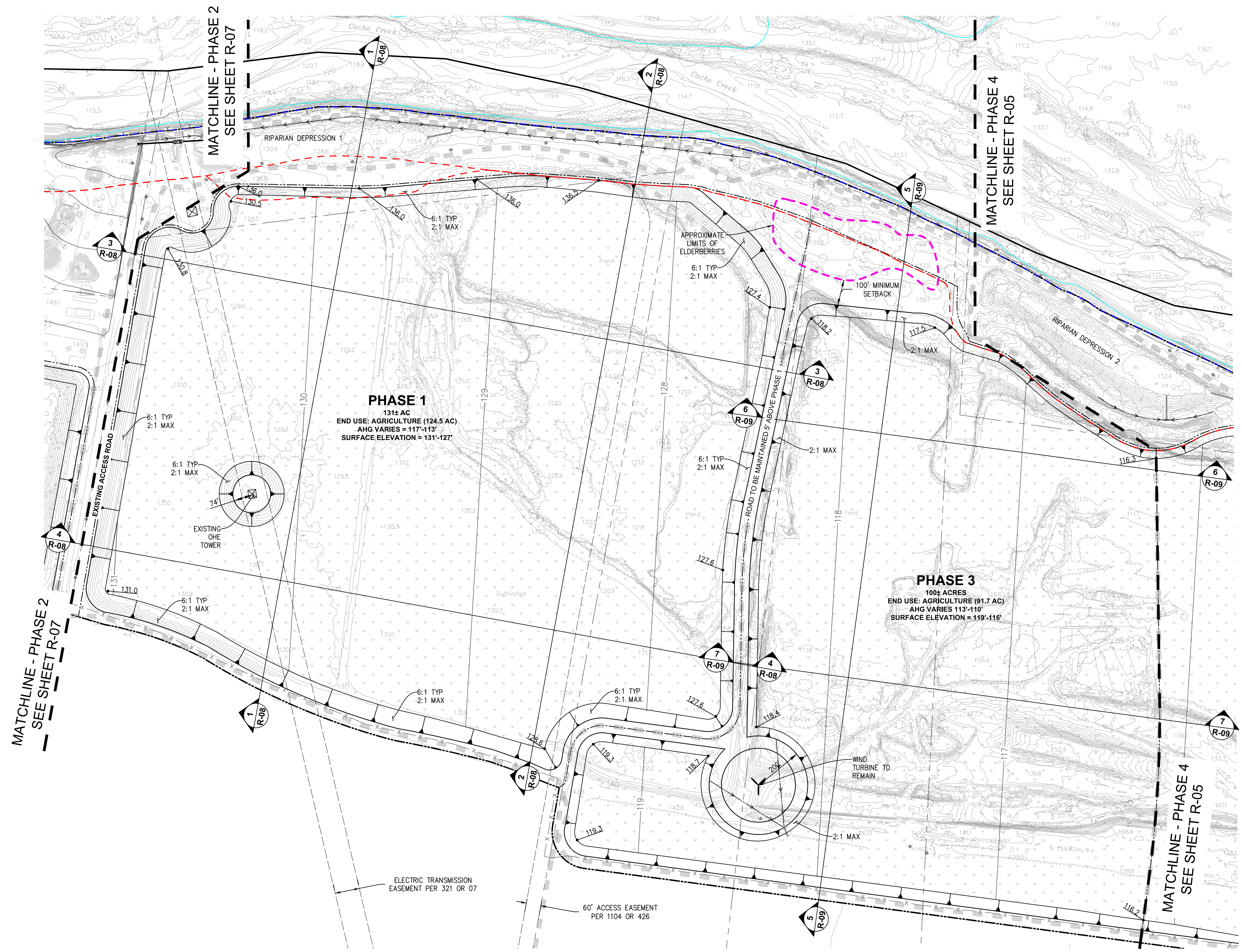
S:\Projects\2020\253.80 Sacramento Concrete Project\GIS\Maping and Rec\Plan\Sheets\253-80-REC-R03-SITE.dwg - OVERALL RECLAMATION PLAN - 3/18/2020 - 11:32AM Plotted by: NAI

LEGEND:

- ELECTRIC TRANSMISSION TOWER 
- EXISTING GROUND CONTOUR 
- CROSS SECTION NUMBER AND SHEET LOCATION 
- 200' TOP OF BANK SETBACK (NET RIPARIAN AREAS) 
- TOP OF BANK 
- CHANNEL FORM TEMPLATE 
- RIPARIAN DEPRESSION 
- APPROXIMATE EXISTING CONVEYOR ROUTE 
- EXISTING DIRT ROAD 
- PROPOSED DIRT ROAD 
- V DITCH SWALE 
- PHASE BOUNDARY 
- RECLAMATION BOUNDARY 
- WATER WELL 
- EXISTING/PROPOSED 
- WIND TURBINE 
- EXISTING ELEV. 
- PROPOSED ELEV. 
- HORIZONTAL TO VERTICAL SLOPE 
- WATER SURFACE 
- PROJECT BOUNDARY 
- PARCEL LINE 
- EASEMENT 
- FLOW ARROW 
- AGRICULTURE 

NOTES:


1. FINAL ELEVATIONS, EXTENTS, SLOPES, AND MINING DEPTHS ARE ONLY APPROXIMATE AND MAY VARY BASED ON FIELD CONDITIONS, ACCESSIBILITY OF PRODUCT, THE AMOUNT AND QUALITY OF MATERIAL UNCOVERED, MARKET CONDITIONS, AND THE ABILITY OF THE OPERATOR TO MINE AND MEET THE RECLAMATION REQUIREMENTS.
2. SEE SEPARATE HABITAT RESTORATION PLAN AND ASSOCIATED FIGURES PREPARED BY ZETNER PLANNING & ECOLOGY DATED FEBRUARY 2018 FOR DETAILED END USE INFORMATION.
3. SLOPES SHALL BE CONSISTENT WITH THE RECOMMENDATIONS PROVIDED BY GEOCON ENGINEERING AND THE SLOPE STABILITY REPORT DATED FEBRUARY 2018.
4. THE INTENT WITH RECLAMATION SLOPES IS TO HAVE THEM BE IN-SITU CUT SLOPES (WITHOUT BACKFILL) WHERE POSSIBLE. HOWEVER, OPERATOR RESERVES THE RIGHT TO MINE TO PROJECT LIMITS AND BACKFILL IN A MANNER THAT SUBSTANTIALLY CONFORMS WITH THE SLOPES SHOWN ON THESE SHEETS.
5. BERMS, ACCESS ROADS, AND FENCING MAY REMAIN FOLLOWING RECLAMATION TO FACILITATE END USES AND YOLO COUNTY REQUIREMENTS.



DATE SIGNED: _____
 THESE DRAWINGS ARE NOT CONSIDERED FINAL UNTIL THE ENGINEER'S SEAL BELOW HAS BEEN SIGNED AND DATED.



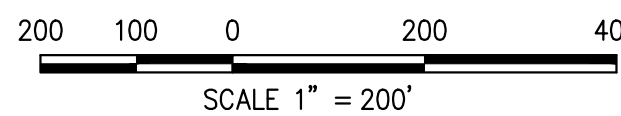
DESIGNED BY	KD	NO.	DATE	REVISIONS	BY	APPD.
DRAWN BY	KD					
CHECKED BY	SG					
SCALE	1" = 200'					



CECWEST.COM
 Project Planning ■ Civil Engineering ■ Landscape Architecture
 Sacramento Office: 220 20th Street, Suite Three, Sacramento, CA 95818 (916) 455-2026
 Davis Office: 2940 Spafford Street, Suite 200, Davis, CA 95618 (530) 758-2026











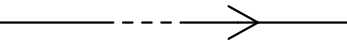













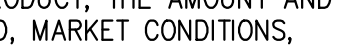
CEMEX CACHE CREEK RECLAMATION PLAN
PHASE 1 AND PHASE 3
 YOLO COUNTY CALIFORNIA

SHEET	R-04
OF	15
DATE:	3/18/2020
JOB NO:	253.80



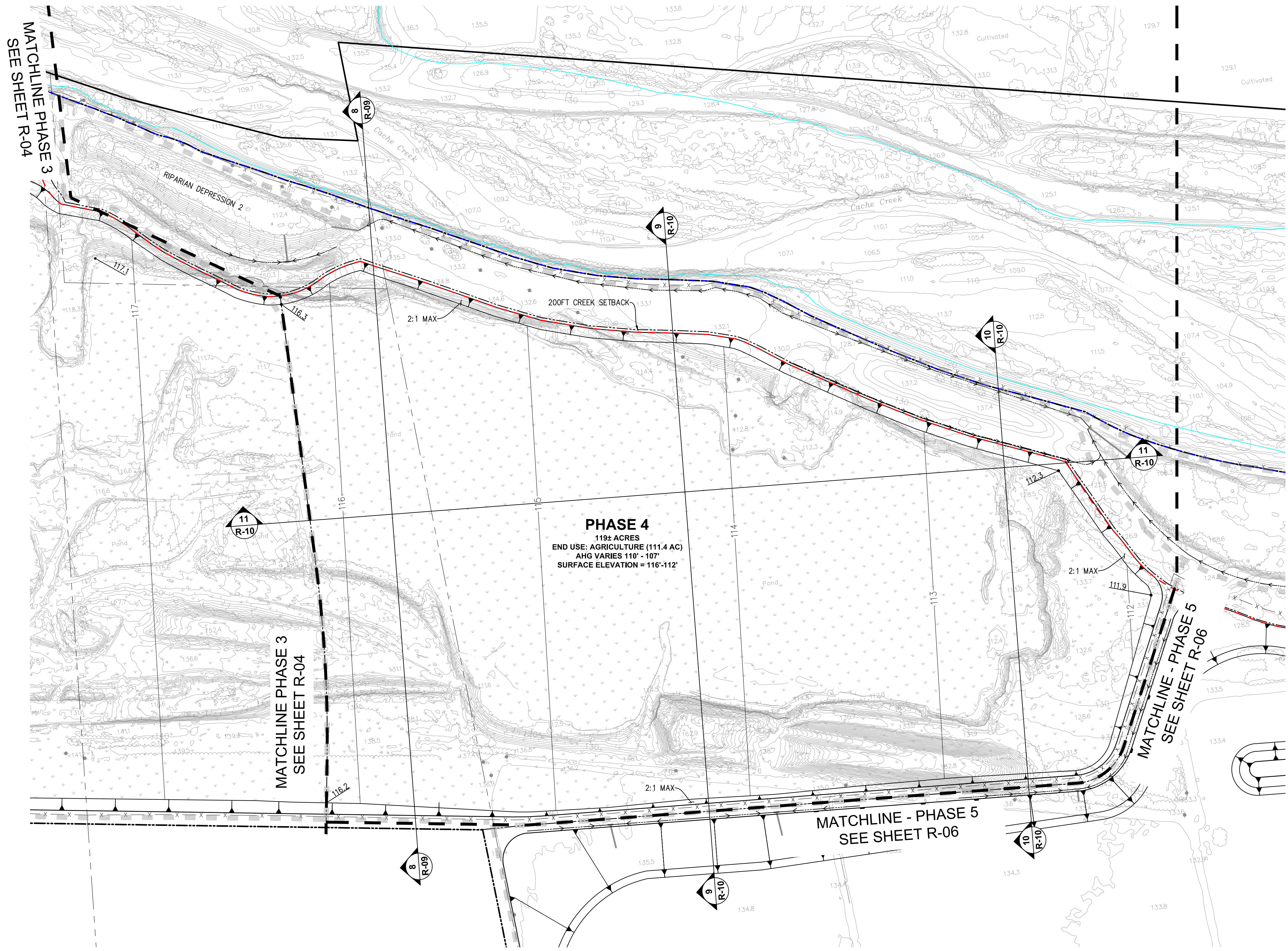
S:\Projects\2020\253.80_Summit Concrete\Project\GIS\Map\Map and Rec\Plan\PHASE1\253-80-REC-R04-PH1.rvt (1/18/20) - PHASE 1 AND PHASE 3 - 3/18/2020 - 10:38AM Plotted by: NLS

LEGEND:

- ELECTRIC TRANSMISSION TOWER 
- EXISTING GROUND CONTOUR 
- CROSS SECTION NUMBER AND SHEET LOCATION 
- 200' TOP OF BANK SETBACK (NET RIPARIAN AREAS) 
- TOP OF BANK 
- CHANNEL FORM TEMPLATE 
- RIPARIAN DEPRESSION 
- APPROXIMATE EXISTING CONVEYOR ROUTE 
- EXISTING DIRT ROAD 
- PROPOSED DIRT ROAD 
- V DITCH SWALE 
- PHASE BOUNDARY 
- RECLAMATION BOUNDARY 
- WATER WELL 
- EXISTING/PROPOSED 
- WIND TURBINE 
- EXISTING ELEV. 
- PROPOSED ELEV. 
- HORIZONTAL TO VERTICAL SLOPE 
- WATER SURFACE 
- PROJECT BOUNDARY 
- PARCEL LINE 
- EASEMENT 
- FLOW ARROW 
- AGRICULTURE 


NOTES:

1. FINAL ELEVATIONS, EXTENTS, SLOPES, AND MINING DEPTHS ARE ONLY APPROXIMATE AND MAY VARY BASED ON FIELD CONDITIONS, ACCESSIBILITY OF PRODUCT, THE AMOUNT AND QUALITY OF MATERIAL UNCOVERED, MARKET CONDITIONS, AND THE ABILITY OF THE OPERATOR TO MINE AND MEET THE RECLAMATION REQUIREMENTS.
2. SEE SEPARATE HABITAT RESTORATION PLAN AND ASSOCIATED FIGURES PREPARED BY ZETNER PLANNING & ECOLOGY DATED FEBRUARY 2018 FOR DETAILED END USE INFORMATION.
3. SLOPES SHALL BE CONSISTENT WITH THE RECOMMENDATIONS PROVIDED BY GEOCON ENGINEERING AND THE SLOPE STABILITY REPORT DATED FEBRUARY 2018.
4. THE INTENT WITH RECLAMATION SLOPES IS TO HAVE THEM BE IN-SITU CUT SLOPES (WITHOUT BACKFILL) WHERE POSSIBLE. HOWEVER, OPERATOR RESERVES THE RIGHT TO MINE TO PROJECT LIMITS AND BACKFILL IN A MANNER THAT SUBSTANTIALLY CONFORMS WITH THE SLOPES SHOWN ON THESE SHEETS.
5. BERMS, ACCESS ROADS, AND FENCING MAY REMAIN FOLLOWING RECLAMATION TO FACILITATE END USES AND YOLO COUNTY REQUIREMENTS.




PHASE 4
 119± ACRES
 END USE: AGRICULTURE (111.4 AC)
 AHG VARIES 110' - 107'
 SURFACE ELEVATION = 116'-112'

DATE SIGNED: _____
 THESE DRAWINGS ARE NOT CONSIDERED FINAL UNTIL THE ENGINEER'S SEAL BELOW HAS BEEN SIGNED AND DATED.



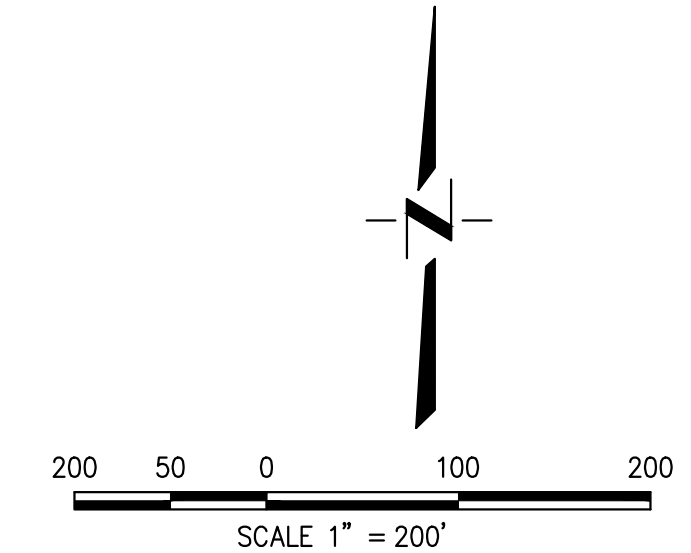
DESIGNED BY	KD	NO.	DATE	REVISIONS	BY	APPD.
DRAWN BY	KD					
CHECKED BY	SG					
SCALE	1" = 200'					




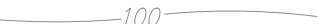

















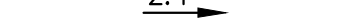







CECWEST.COM
 Project Planning ■ Civil Engineering ■ Landscape Architecture
 Sacramento Office: 220 20th Street, Suite Three, Sacramento, CA 95818 (916) 455-2026
 Davis Office: 2940 Spafford Street, Suite 200, Davis, CA 95618 (530) 758-2026

CEMEX CACHE CREEK RECLAMATION PLAN
PHASE 4
 YOLO COUNTY CALIFORNIA

SHEET **R-05** OF **15**
 DATE: 3/18/2020
 JOB NO: 253.80

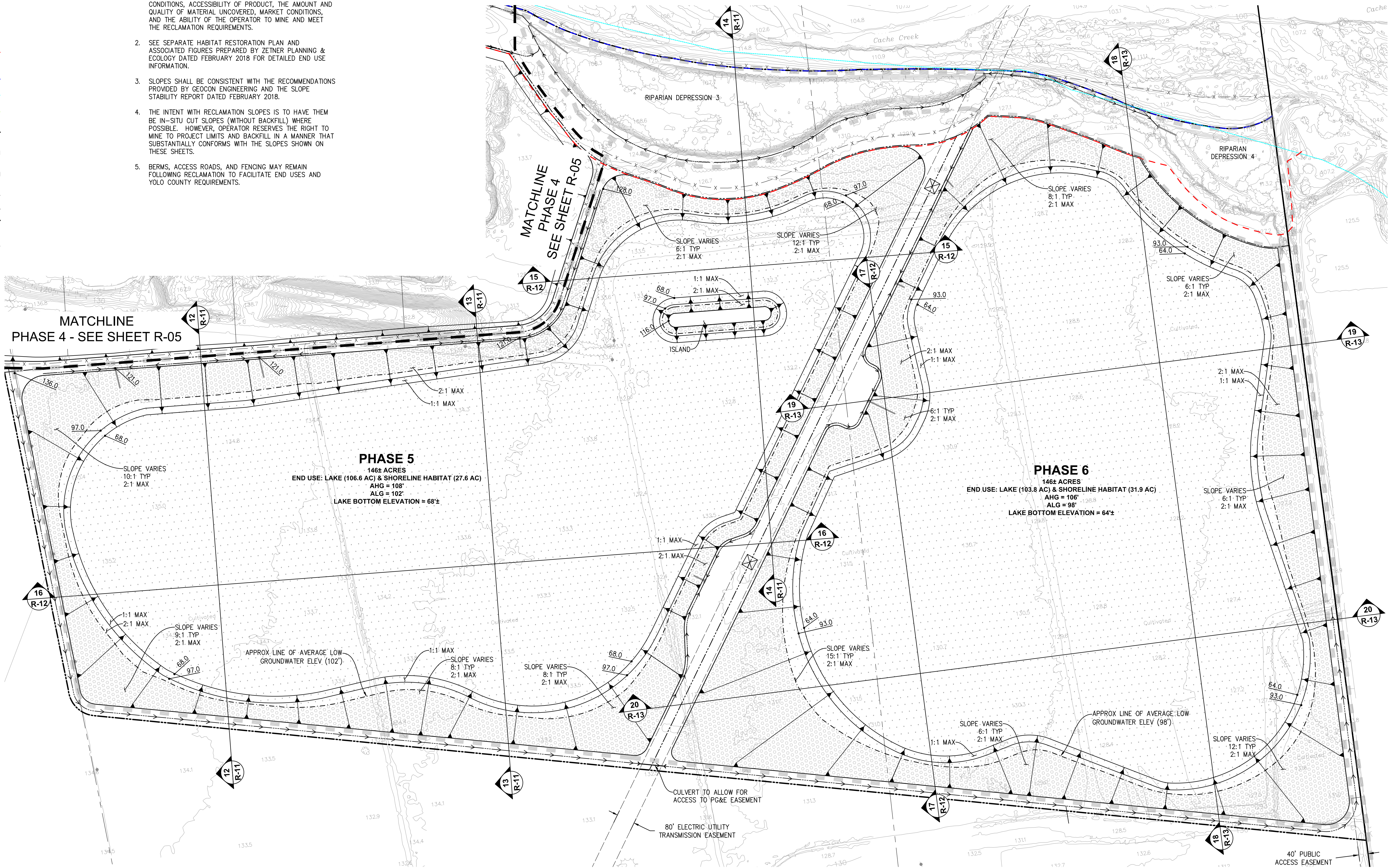


LEGEND:

- ELECTRIC TRANSMISSION TOWER 
- EXISTING GROUND CONTOUR 
- CROSS SECTION NUMBER AND SHEET LOCATION 
- 200' TOP OF BANK SETBACK (NET RIPARIAN AREAS) 
- TOP OF BANK 
- CHANNEL FORM TEMPLATE 
- RIPARIAN DEPRESSION 
- APPROXIMATE EXISTING CONVEYOR ROUTE 
- EXISTING DIRT ROAD 
- PROPOSED DIRT ROAD 
- V DITCH SWALE 
- PHASE BOUNDARY 
- RECLAMATION BOUNDARY 
- WATER WELL 
- EXISTING/PROPOSED 
- WIND TURBINE 
- EXISTING ELEV. 
- PROPOSED ELEV. 
- HORIZONTAL TO VERTICAL SLOPE 
- WATER SURFACE 
- PROJECT BOUNDARY 
- PARCEL LINE 
- EASEMENT 
- FLOW ARROW 
- LAKE 
- SHORELINE HABITAT 
- APPROX LINE OF LOW GROUNDWATER ELEVATION 

NOTES:


1. FINAL ELEVATIONS, EXTENTS, SLOPES, AND MINING DEPTHS ARE ONLY APPROXIMATE AND MAY VARY BASED ON FIELD CONDITIONS, ACCESSIBILITY OF PRODUCT, THE AMOUNT AND QUALITY OF MATERIAL UNCOVERED, MARKET CONDITIONS, AND THE ABILITY OF THE OPERATOR TO MINE AND MEET THE RECLAMATION REQUIREMENTS.
2. SEE SEPARATE HABITAT RESTORATION PLAN AND ASSOCIATED FIGURES PREPARED BY ZETNER PLANNING & ECOLOGY DATED FEBRUARY 2018 FOR DETAILED END USE INFORMATION.
3. SLOPES SHALL BE CONSISTENT WITH THE RECOMMENDATIONS PROVIDED BY GECON ENGINEERING AND THE SLOPE STABILITY REPORT DATED FEBRUARY 2018.
4. THE INTENT WITH RECLAMATION SLOPES IS TO HAVE THEM BE IN-SITU CUT SLOPES (WITHOUT BACKFILL) WHERE POSSIBLE. HOWEVER, OPERATOR RESERVES THE RIGHT TO MINE TO PROJECT LIMITS AND BACKFILL IN A MANNER THAT SUBSTANTIALLY CONFORMS WITH THE SLOPES SHOWN ON THESE SHEETS.
5. BERMS, ACCESS ROADS, AND FENCING MAY REMAIN FOLLOWING RECLAMATION TO FACILITATE END USES AND YOLO COUNTY REQUIREMENTS.



DATE SIGNED: _____
 THESE DRAWINGS ARE NOT CONSIDERED FINAL UNTIL THE ENGINEER'S SEAL BELOW HAS BEEN SIGNED AND DATED.



DESIGNED BY	KD	NO.	DATE	REVISIONS	BY	APPD.
DRAWN BY	KD					
CHECKED BY	SG					
SCALE						
1" = 200'						













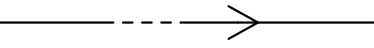














CECWEST.COM
 Project Planning ■ Civil Engineering ■ Landscape Architecture
 Sacramento Office: 220 20th Street, Suite Three, Sacramento, CA 95818 (916) 455-2026
 Davis Office: 2940 Spafford Street, Suite 200, Davis, CA 95618 (530) 758-2026

CEMEX CACHE CREEK RECLAMATION PLAN
PHASES 5 AND 6

SHEET	R-06
OF	15
DATE:	3/18/2020
JOB NO:	253.80

YOLO COUNTY CALIFORNIA

LEGEND:

- ELECTRIC TRANSMISSION TOWER 
- EXISTING GROUND CONTOUR 
- CROSS SECTION NUMBER AND SHEET LOCATION 
- 200' TOP OF BANK SETBACK (NET RIPARIAN AREAS) 
- TOP OF BANK 
- CHANNEL FORM TEMPLATE 
- RIPARIAN DEPRESSION 
- APPROXIMATE EXISTING CONVEYOR ROUTE 
- EXISTING DIRT ROAD 
- PROPOSED DIRT ROAD 
- V DITCH SWALE 
- PHASE BOUNDARY 
- RECLAMATION BOUNDARY 
- WATER WELL 
- EXISTING/PROPOSED 
- WIND TURBINE 
- EXISTING ELEV. 
- PROPOSED ELEV. 
- HORIZONTAL TO VERTICAL SLOPE 
- WATER SURFACE 
- PROJECT BOUNDARY 
- PARCEL LINE 
- EASEMENT 
- FLOW ARROW 
- AGRICULTURE 

NOTES:

1. FINAL ELEVATIONS, EXTENTS, SLOPES, AND MINING DEPTHS ARE ONLY APPROXIMATE AND MAY VARY BASED ON FIELD CONDITIONS, ACCESSIBILITY OF PRODUCT, THE AMOUNT AND QUALITY OF MATERIAL UNCOVERED, MARKET CONDITIONS, AND THE ABILITY OF THE OPERATOR TO MINE AND MEET THE RECLAMATION REQUIREMENTS.
2. SEE SEPARATE HABITAT RESTORATION PLAN AND ASSOCIATED FIGURES PREPARED BY ZETNER PLANNING & ECOLOGY DATED FEBRUARY 2018 FOR DETAILED END USE INFORMATION.
3. SLOPES SHALL BE CONSISTENT WITH THE RECOMMENDATIONS PROVIDED BY GEOCON ENGINEERING AND THE SLOPE STABILITY REPORT DATED FEBRUARY 2018.
4. THE INTENT WITH RECLAMATION SLOPES IS TO HAVE THEM BE IN-SITU CUT SLOPES (WITHOUT BACKFILL) WHERE POSSIBLE. HOWEVER, OPERATOR RESERVES THE RIGHT TO MINE TO PROJECT LIMITS AND BACKFILL IN A MANNER THAT SUBSTANTIALLY CONFORMS WITH THE SLOPES SHOWN ON THESE SHEETS.
5. BERMS, ACCESS ROADS, AND FENCING MAY REMAIN FOLLOWING RECLAMATION TO FACILITATE END USES AND YOLO COUNTY REQUIREMENTS.



DATE SIGNED: _____
 THESE DRAWINGS ARE NOT CONSIDERED FINAL UNTIL THE ENGINEER'S SEAL BELOW HAS BEEN SIGNED AND DATED.



DESIGNED BY	NO.	DATE	REVISIONS	BY	APPD.
KD					
DRAWN BY					
SG					
CHECKED BY					
SCALE					
1" = 200'					

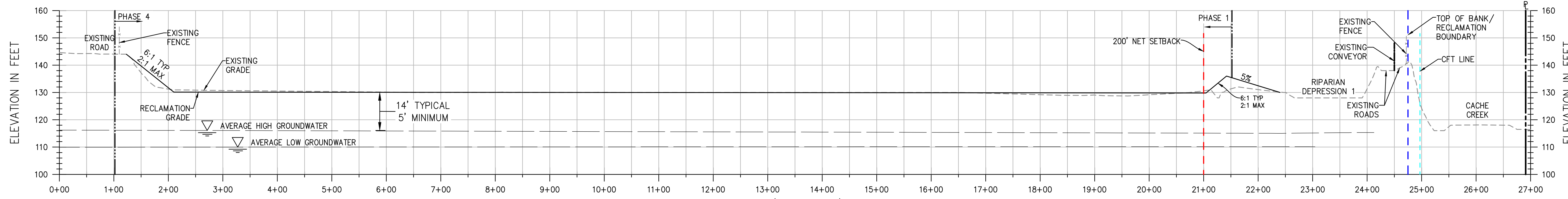


CUNNINGHAM ENGINEERING
 Project Planning ■ Civil Engineering ■ Landscape Architecture
 Sacramento Office: 220 20th Street, Suite Three, Sacramento, CA 95818 (916) 455-2026
 Davis Office: 2940 Spafford Street, Suite 200, Davis, CA 95618 (530) 758-2026

CEWEST.COM
CEMEX CACHE CREEK RECLAMATION PLAN
PHASES 2 AND 7
 YOLO COUNTY CALIFORNIA

SHEET	R-07
OF	15
DATE:	3/18/2020
JOB NO:	253.80

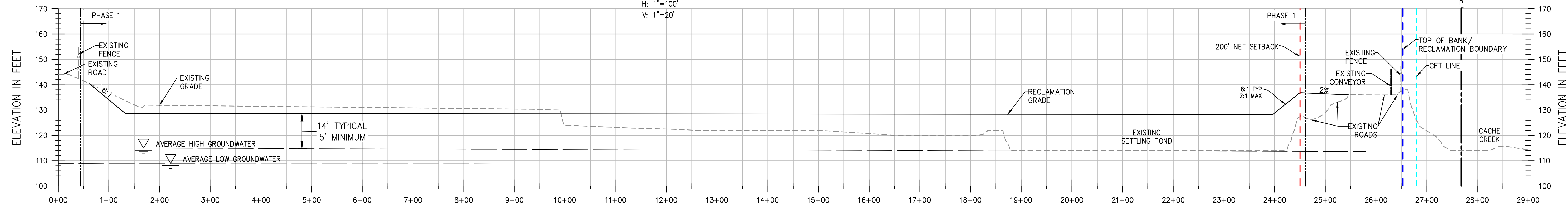
S:\Projects\2020\253.80_Summit Concrete\Project CAD\Project Maps\253.80-REC-R07-R12-PR1.dwg - PHASES 2 AND 7 - 3/18/2020 - 11:30AM Plotted by: NAL



SECTION 1 (PHASE 1)

H: 1"=100'
V: 1"=20'

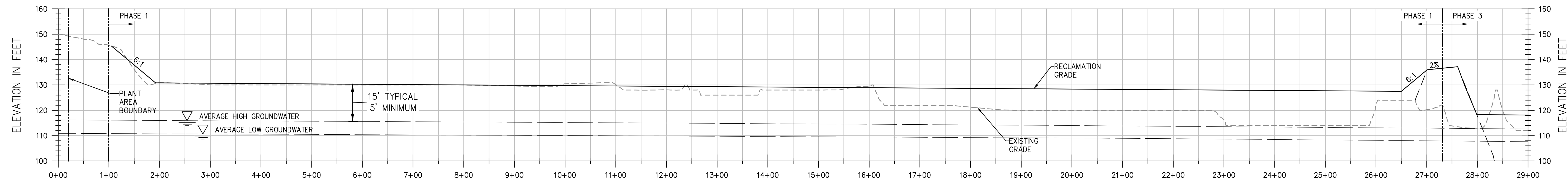
NOTE: NO ADDITIONAL MINING PROPOSED IN PHASE 1



SECTION 2 (PHASE 1)

H: 1"=100'
V: 1"=20'

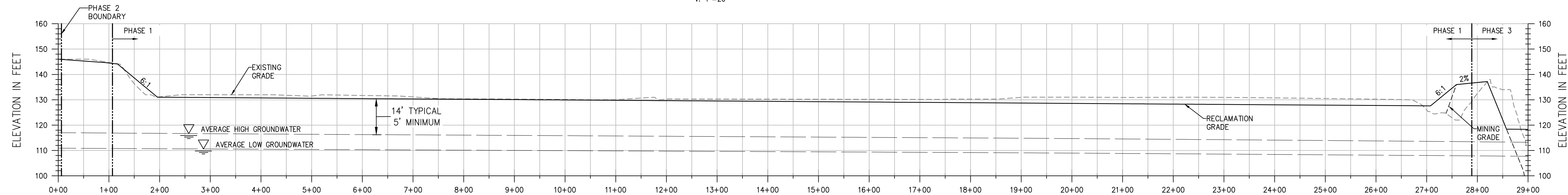
NOTE: NO ADDITIONAL MINING PROPOSED IN PHASE 1



SECTION 3 (PHASE 1)

H: 1"=100'
V: 1"=20'

NOTE: NO ADDITIONAL MINING PROPOSED IN PHASE 1




SECTION 4 (PHASE 1)

H: 1"=100'
V: 1"=20'

NOTE: NO ADDITIONAL MINING PROPOSED IN PHASE 1

DATE SIGNED: _____
THESE DRAWINGS ARE NOT CONSIDERED FINAL UNTIL THE ENGINEER'S SEAL BELOW HAS BEEN SIGNED AND DATED.



DESIGNED BY	KD	NO.	DATE	REVISIONS	BY	APPD.
DRAWN BY	KD					
CHECKED BY	SG					
SCALE						
H: 1"=100'						
V: 1"=20'						

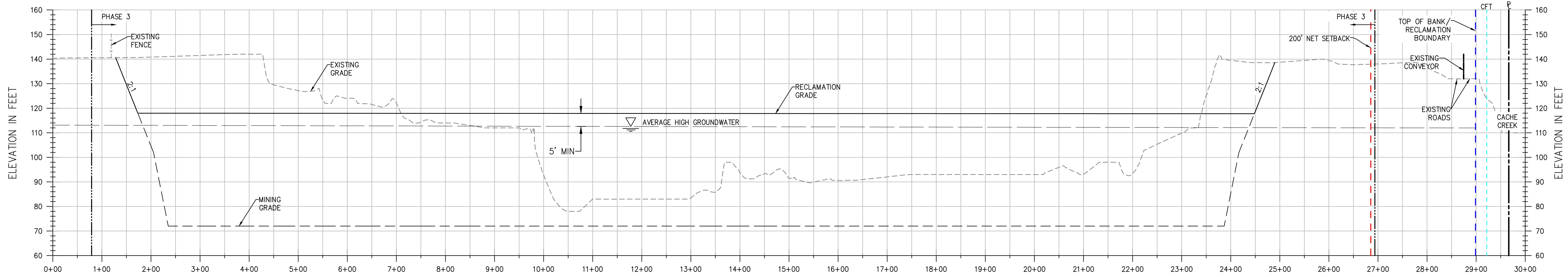


CUNNINGHAM ENGINEERING
CECWEST.COM
Project Planning ■ Civil Engineering ■ Landscape Architecture
Sacramento Office: 220 20th Street, Suite Three, Sacramento, CA 95818 (916) 455-2026
Davis Office: 2940 Spafford Street, Suite 200, Davis, CA 95618 (530) 758-2026

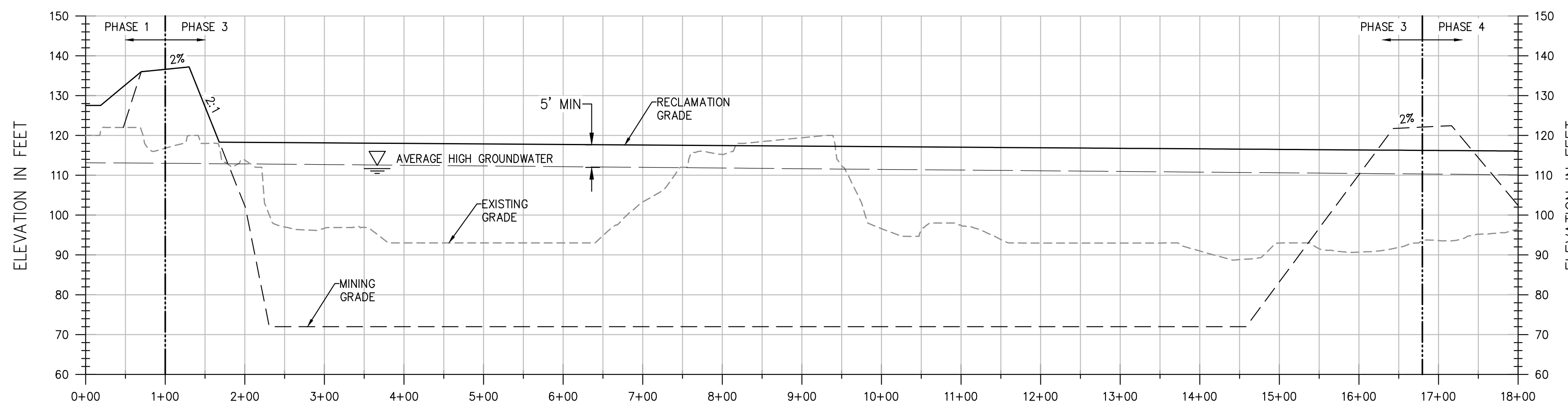
CEMEX CACHE CREEK RECLAMATION PLAN
SECTIONS 1-4
YOLO COUNTY CALIFORNIA

SHEET	R-08
OF	15
DATE:	3/18/2020
JOB NO:	253.80

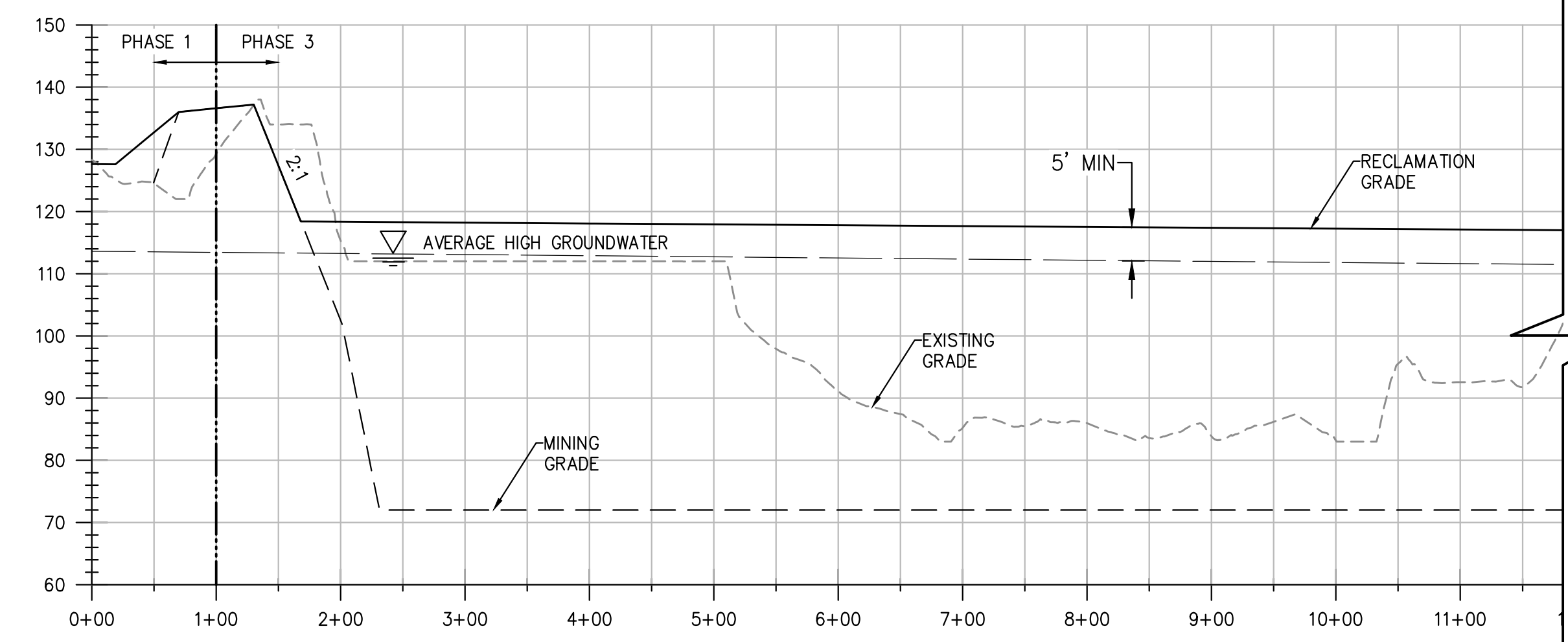
S:\Projects\2020\253.80 Sacramento Concrete Project\CAD\Project\map\303-Mining and Re-Plant\SHEETS\253-80-REC-R08P-SECT.dwg - SECTIONS 1-4 - 3/18/2020 - 11:00AM Plotted by: RAL



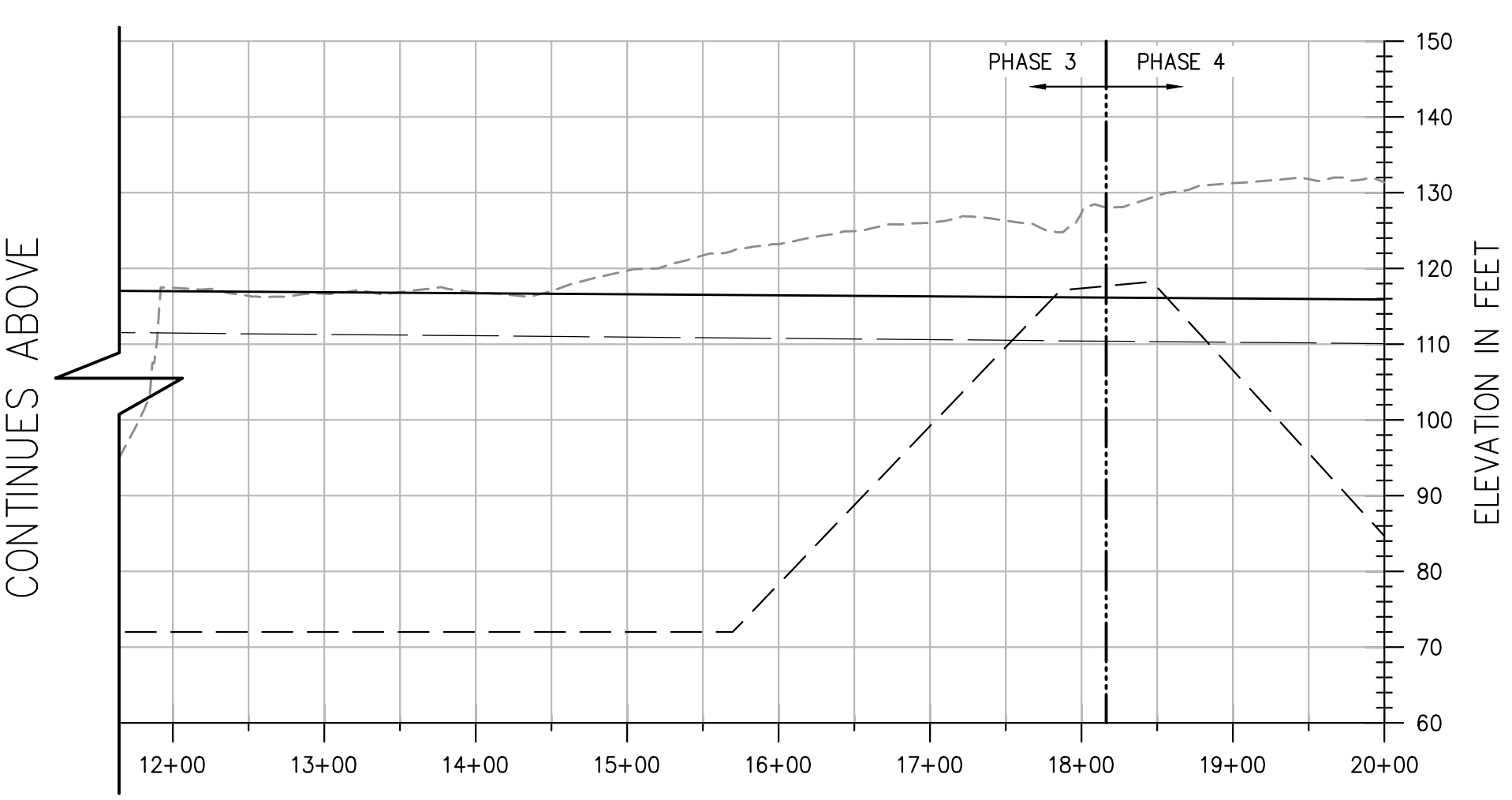
SECTION 5 (PHASE 3)
 H: 1"=100'
 V: 1"=20'



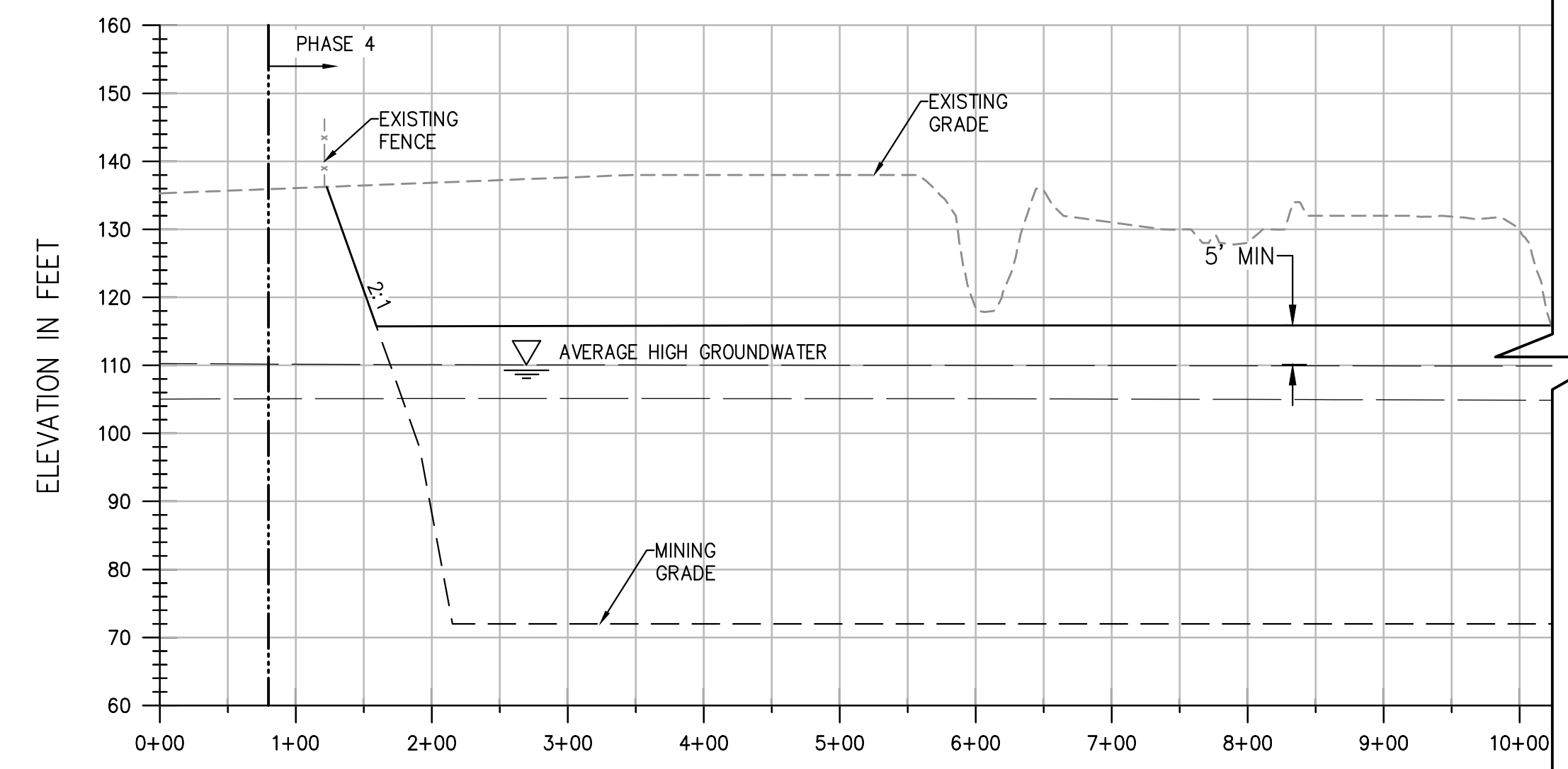
SECTION 6 (PHASE 3)
 H: 1"=100'
 V: 1"=20'



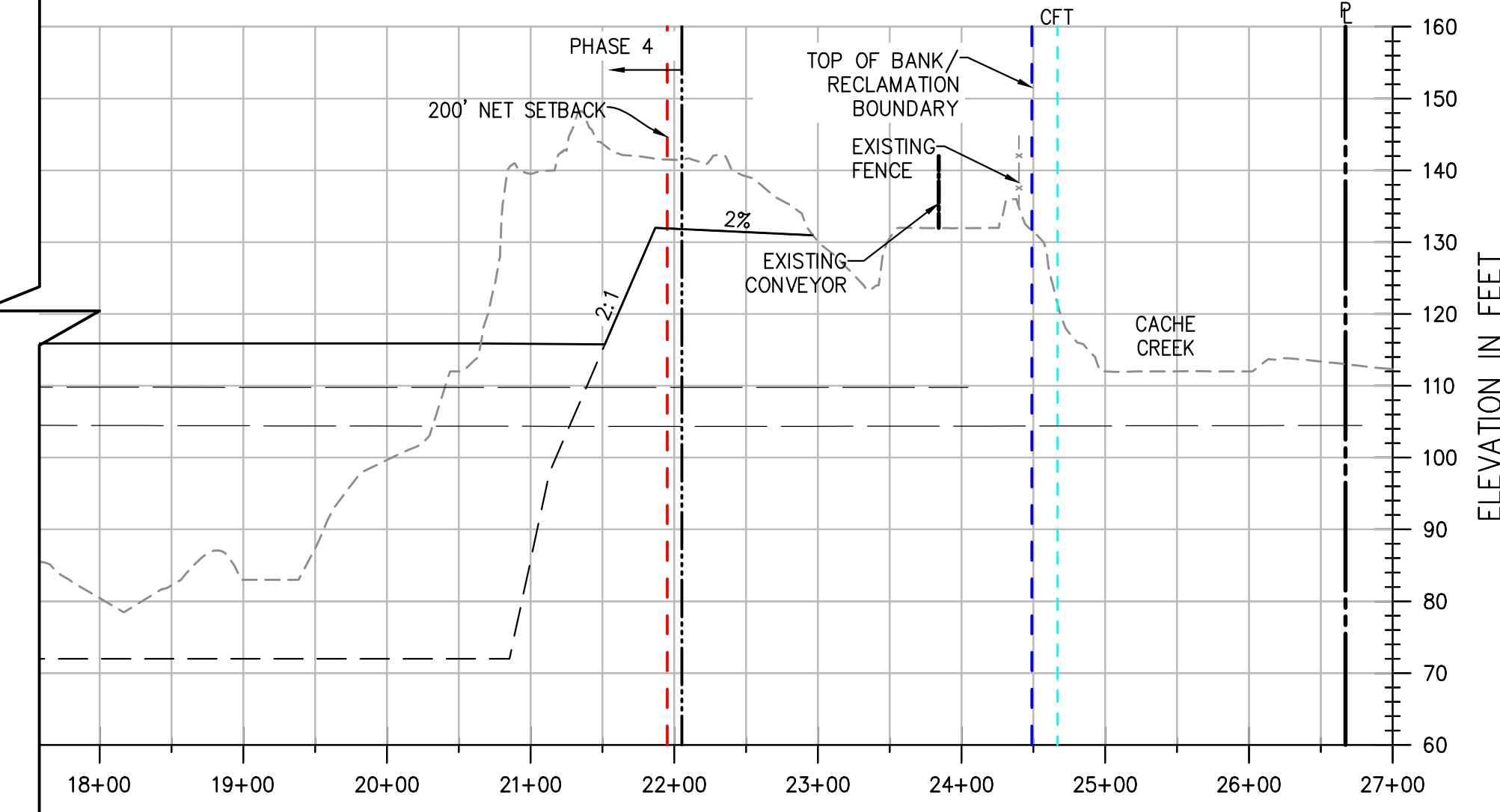
SECTION 7 (PHASE 3)
 H: 1"=100'
 V: 1"=20'



SECTION 7 (PHASE 3)
 H: 1"=100'
 V: 1"=20'



SECTION 8 (PHASE 4)
 H: 1"=100'
 V: 1"=20'



SECTION 8 (PHASE 4)
 H: 1"=100'
 V: 1"=20'

CONTINUES BELOW

CONTINUES ABOVE

DATE SIGNED: _____
 THESE DRAWINGS ARE NOT
 CONSIDERED FINAL UNTIL THE
 ENGINEER'S SEAL BELOW HAS BEEN
 SIGNED AND DATED.



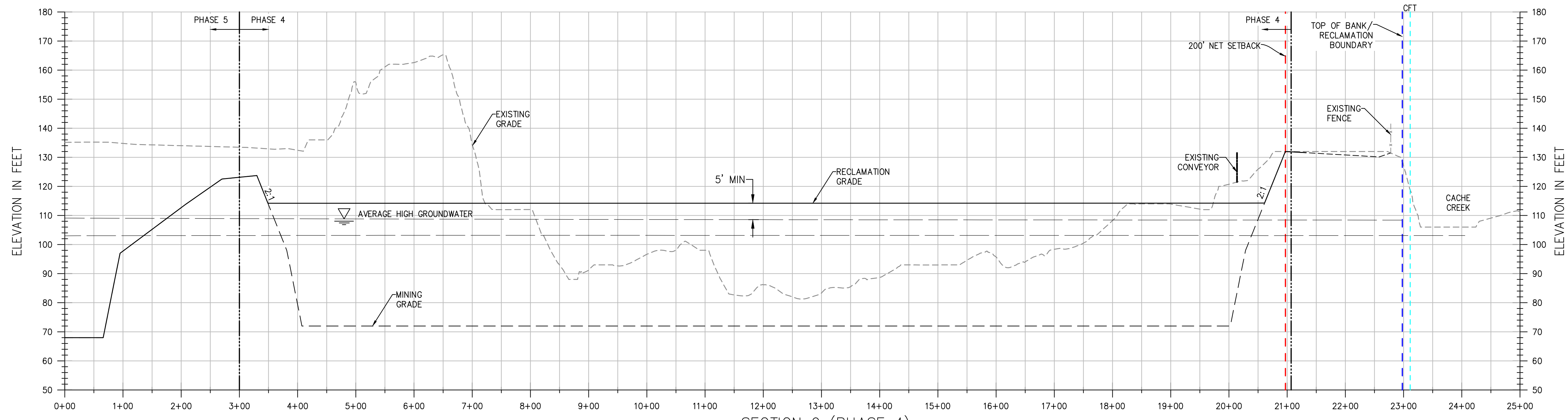
DESIGNED BY	KD	NO.	DATE	REVISIONS	BY	APPD.
DRAWN BY	KD					
CHECKED BY	SG					
SCALE						
H: 1"=100'						
V: 1"=20'						



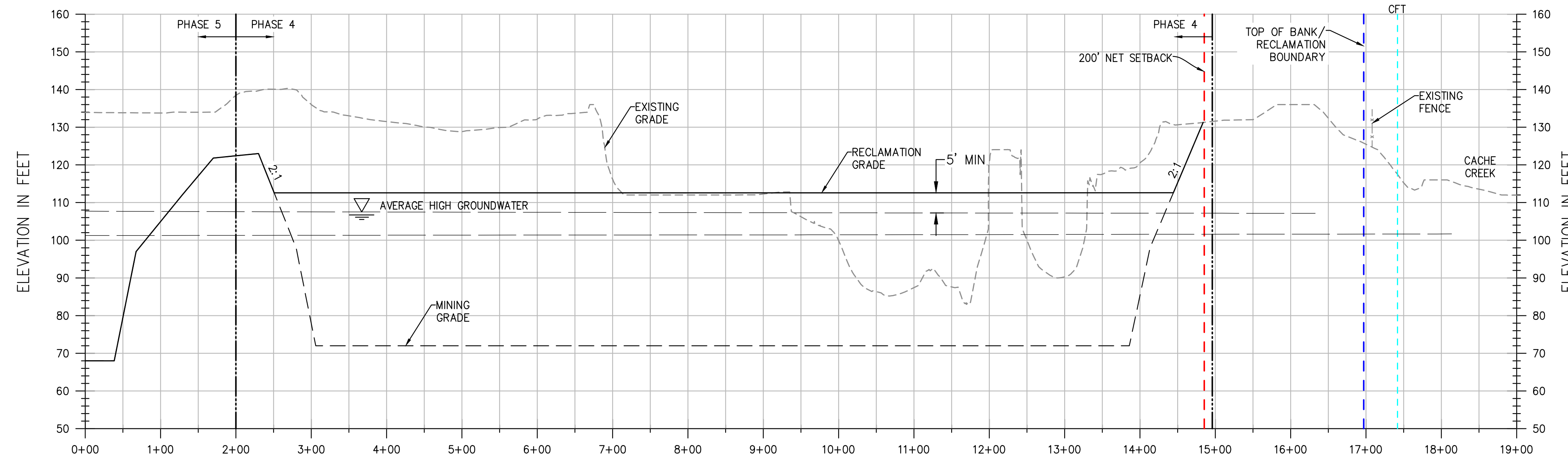
CUNNINGHAM ENGINEERING
 Project Planning ■ Civil Engineering ■ Landscape Architecture
 Sacramento Office: 220 20th Street, Suite Three, Sacramento, CA 95818, (916) 455-2026
 Davis Office: 2940 Stafford Street, Suite 200, Davis, CA 95618, (530) 758-2026

CEMEX CACHE CREEK RECLAMATION PLAN
 YOLO COUNTY CALIFORNIA

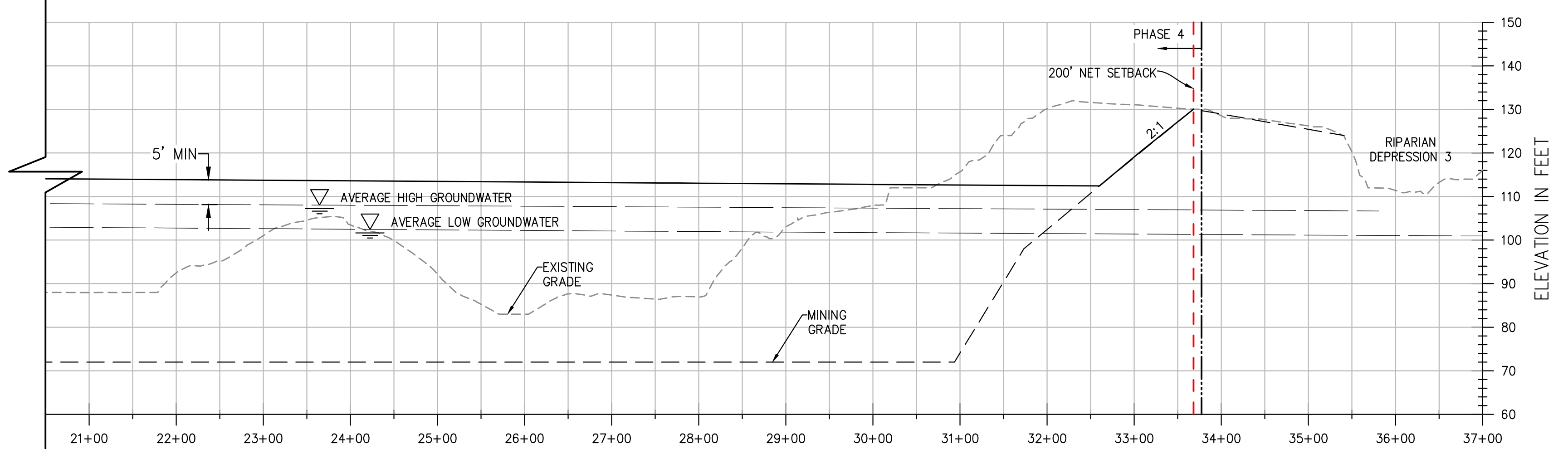
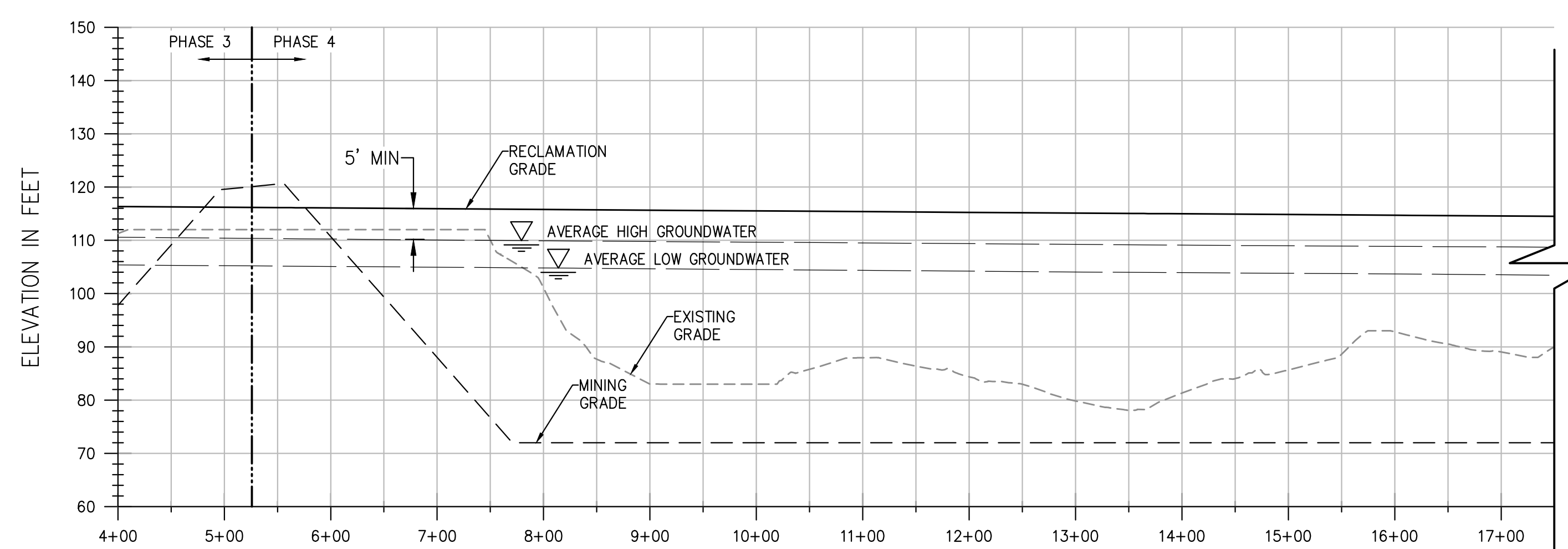
SHEET	R-09
OF	15
DATE:	3/18/2020
JOB NO:	253.80



SECTION 9 (PHASE 4)
 H: 1"=100'
 V: 1"=20'




SECTION 10 (PHASE 4)
 H: 1"=100'
 V: 1"=20'

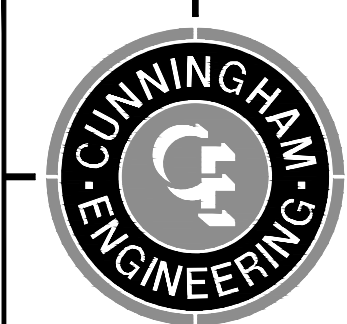


SECTION 11 (PHASE 4)
 H: 1"=100'
 V: 1"=20'

DATE SIGNED: _____
 THESE DRAWINGS ARE NOT
 CONSIDERED FINAL UNTIL THE
 ENGINEER'S SEAL BELOW HAS BEEN
 SIGNED AND DATED.



DESIGNED BY	KD	NO.	DATE	REVISIONS	BY	APPD.
DRAWN BY	KD					
CHECKED BY	SG					
SCALE						
H: 1"=100'						
V: 1"=20'						



CECWEST.COM
 Project Planning ■ Civil Engineering ■ Landscape Architecture
 Sacramento Office: 220 20th Street, Suite Three, Sacramento, CA 95818 (916) 455-2026
 Davis Office: 2940 Spafford Street, Suite 200, Davis, CA 95618 (530) 758-2026

CEMEX CACHE CREEK RECLAMATION PLAN

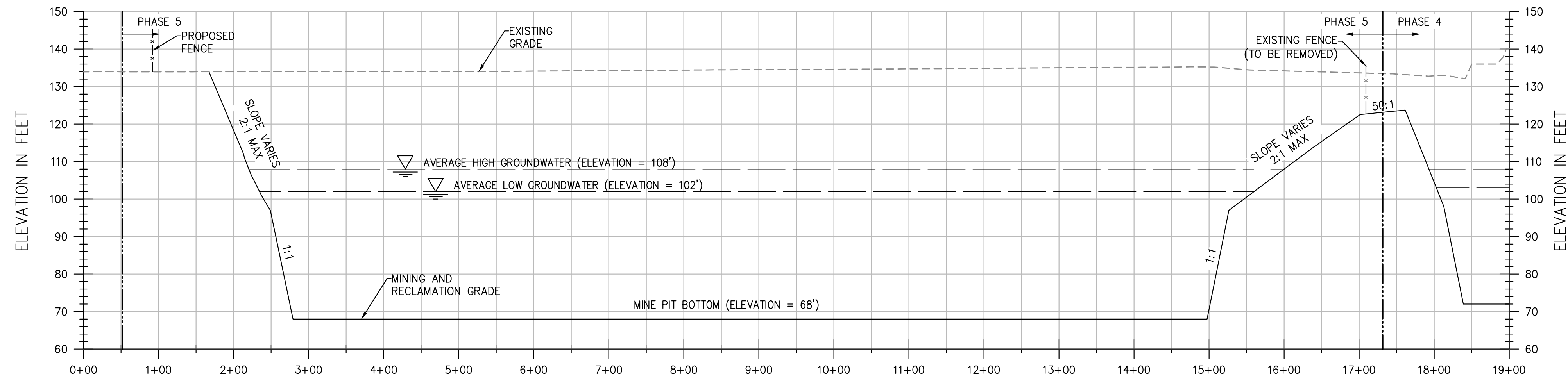
SECTIONS 9-11

YOLO COUNTY

CALIFORNIA

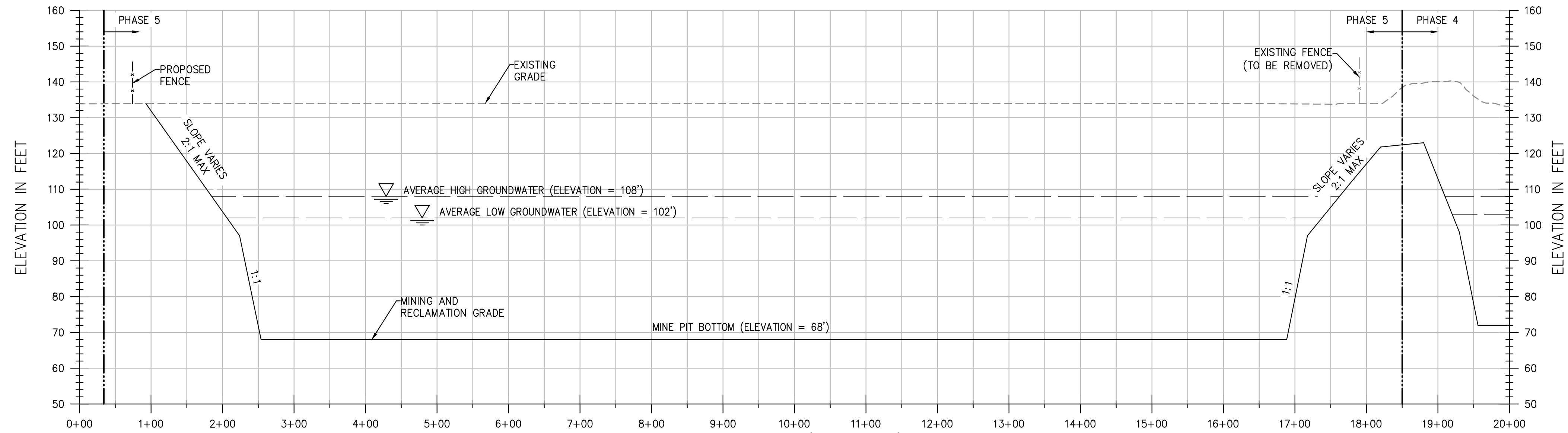
SHEET
R-10
 OF
15
 DATE: 3/18/2020
 JOB NO: 253.80

S:\Projects\2020\253.80 - CEMEX Cache Creek Reclamation\Drawings\SECTION 9-11\SECTION 9-11.dwg - 3/18/2020 - 11:42AM Plotted by: JAG



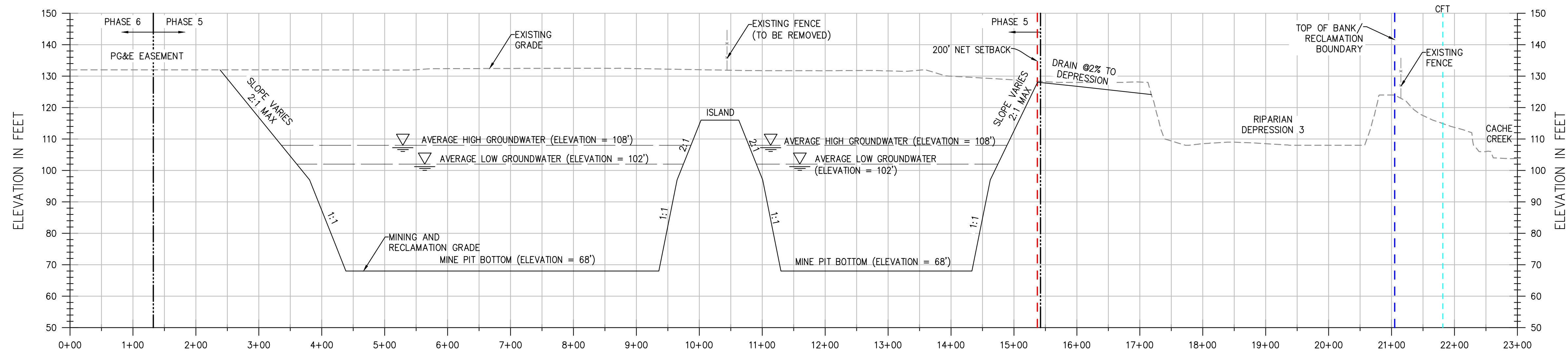
SECTION 12 (PHASE 5)

H: 1"=100'
V: 1"=20'



SECTION 13 (PHASE 5)

H: 1"=100'
V: 1"=20'



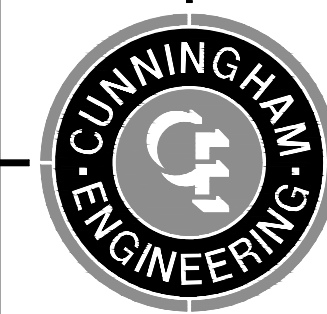
SECTION 14 (PHASE 5)

H: 1"=100'
V: 1"=20'

DATE SIGNED: _____
THESE DRAWINGS ARE NOT
CONSIDERED FINAL UNTIL THE
ENGINEER'S SEAL BELOW HAS BEEN
SIGNED AND DATED.



DESIGNED BY	KD	NO.	DATE	REVISIONS	BY	APPD.
DRAWN BY	KD					
CHECKED BY	SG					
SCALE						
H: 1"=100'						
V: 1"=20'						



CECWEST.COM
Project Planning ■ Civil Engineering ■ Landscape Architecture
Sacramento Office: 220 20th Street, Suite Three, Sacramento, CA 95818, (916) 455-2026
Davis Office: 2940 Spafford Street, Suite 200, Davis, CA 95618, (530) 758-2026

CEMEX CACHE CREEK RECLAMATION PLAN

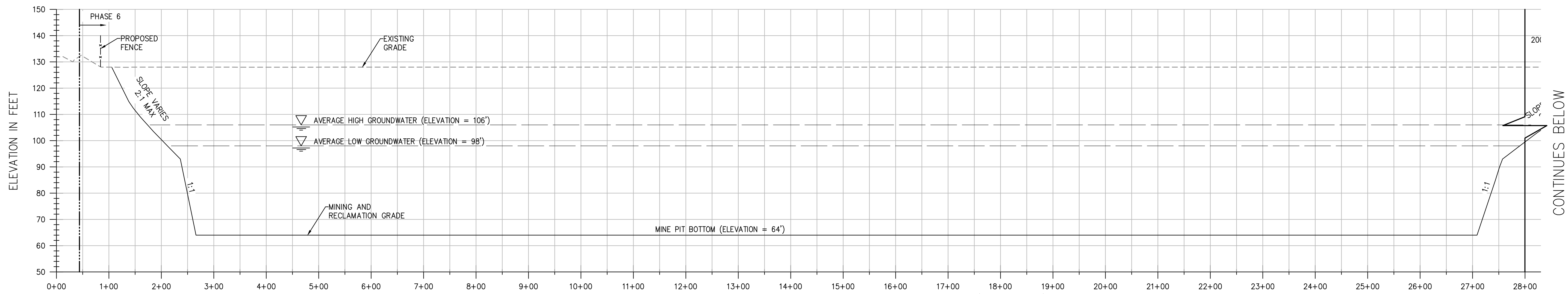
SECTIONS 12-14

YOLO COUNTY

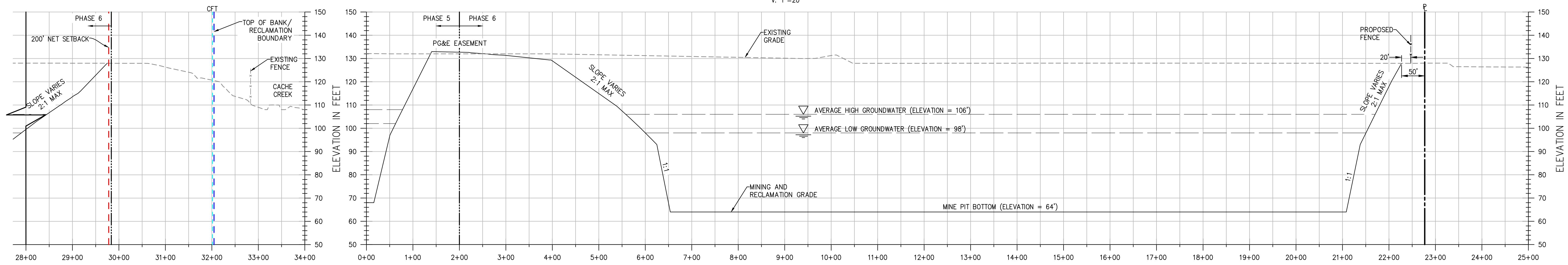
CALIFORNIA

SHEET
R-11
OF
15
DATE: 3/18/2020
JOB NO: 253.80

S:\Projects\2020\253.80 Sacramento Concrete Project\GIS\Projects\Map\GIS\Maping and Rec\Plan\Sections\253-80-REC-R11-SEC14.dwg - SECTION 12-14 - 3/18/2020 - 11:43AM Plotted by: NLS

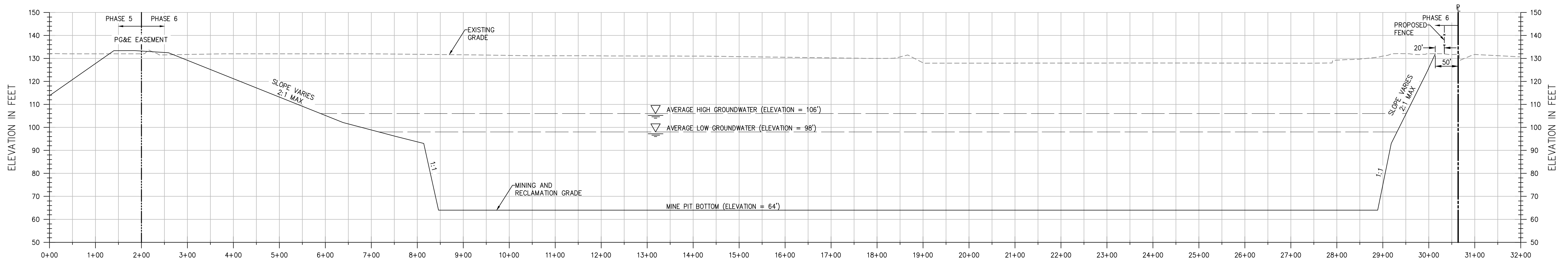


SECTION 18 (PHASE 6)
 H: 1"=100'
 V: 1"=20'



SECTION 18 (PHASE 6)
 H: 1"=100'
 V: 1"=20'

SECTION 19 (PHASE 6)
 H: 1"=100'
 V: 1"=20'



SECTION 20 (PHASE 6)
 H: 1"=100'
 V: 1"=20'

DATE SIGNED: _____
 THESE DRAWINGS ARE NOT CONSIDERED FINAL UNTIL THE ENGINEER'S SEAL BELOW HAS BEEN SIGNED AND DATED.



DESIGNED BY	KD	NO.	DATE	REVISIONS	BY	APPD.
DRAWN BY	KD					
CHECKED BY	SG					
SCALE						
H: 1"=100'						
V: 1"=20'						



CECWEST.COM
 Project Planning ■ Civil Engineering ■ Landscape Architecture

Sacramento Office
 220 20th Street, Suite Three
 Sacramento, CA 95818
 (916) 455-2026

Devis Office
 2940 Spafford Street, Suite 200
 Davis, CA 95618
 (530) 758-2026

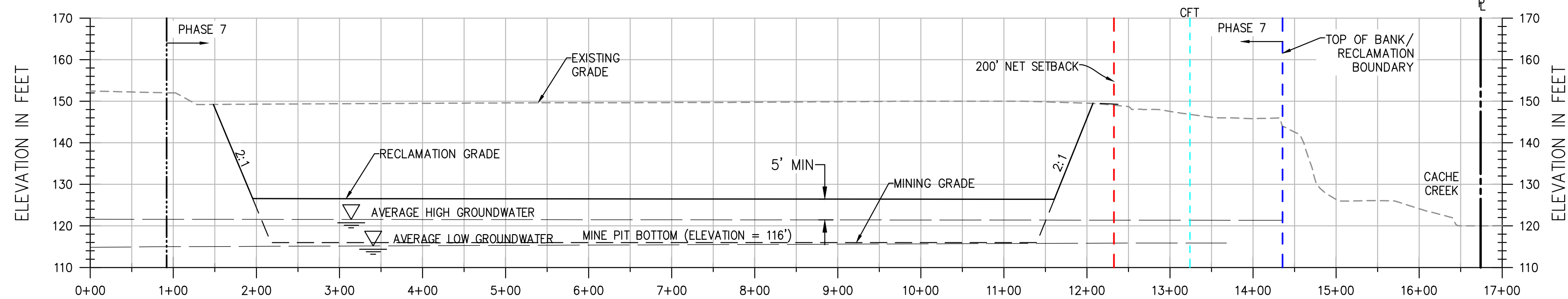
CEMEX CACHE CREEK RECLAMATION PLAN

SECTIONS 18-20

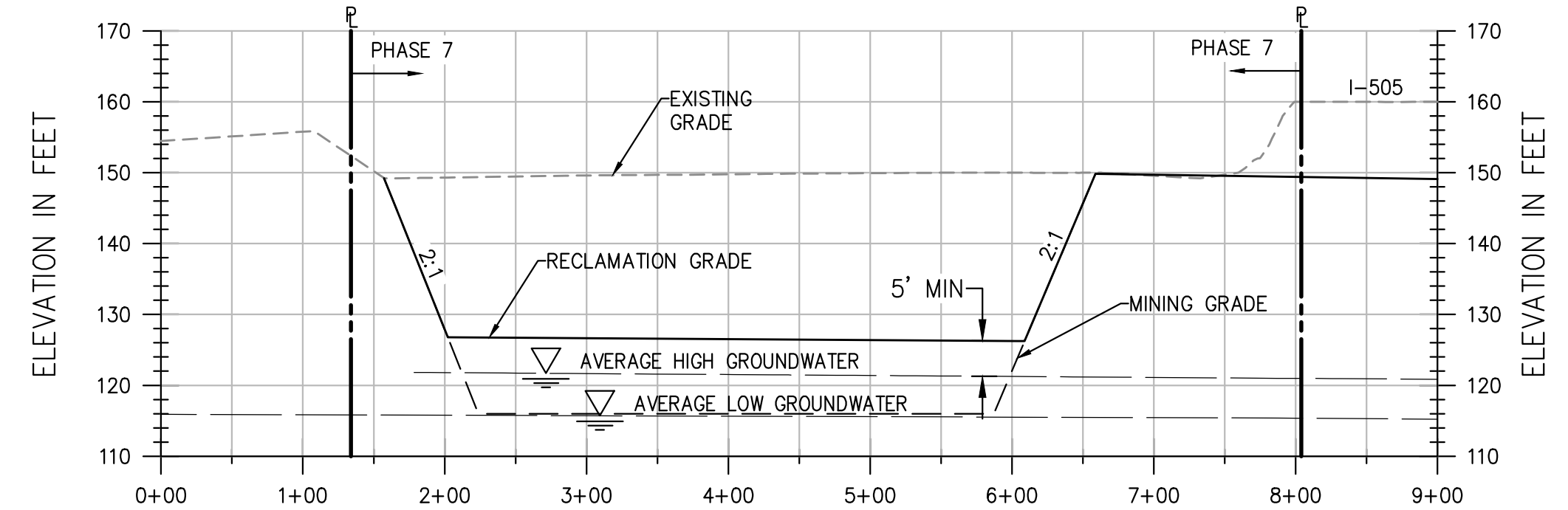
YOLO COUNTY CALIFORNIA

SHEET
R-13
 OF
15
 DATE: 3/18/2020
 JOB NO: 253.80

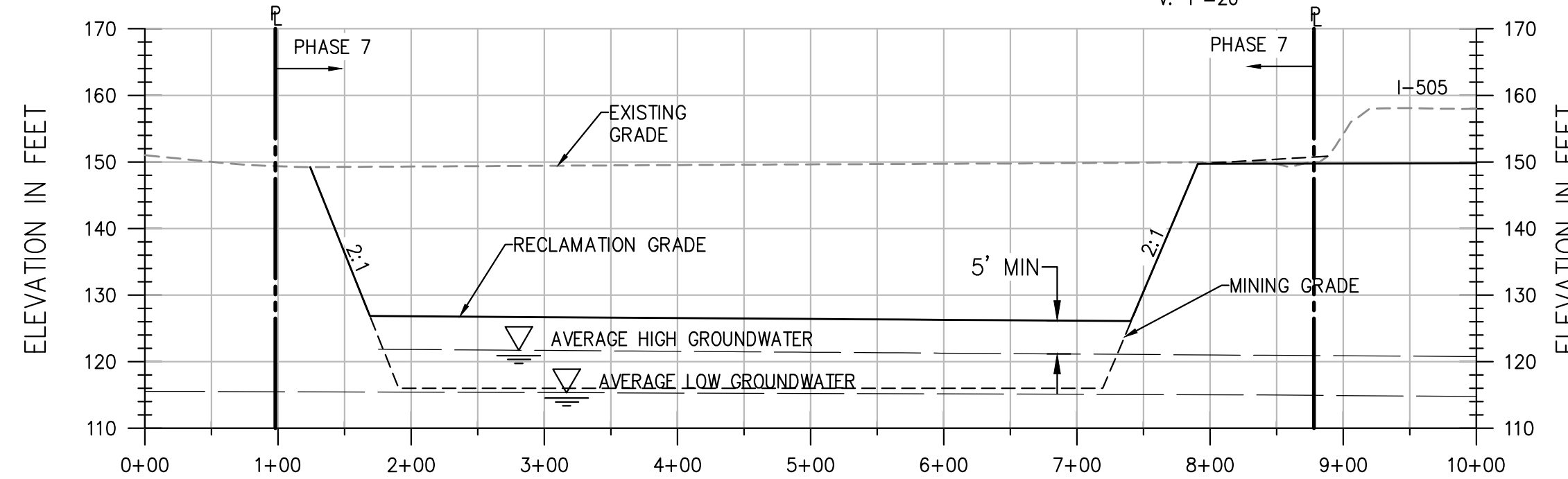
S:\Projects\2020\253_Summit Concrete\Project CAD\Project - map\303 Mining and Re-Plant\Sections\253-80-REC-R13-SECTION 18-20 - 3/18/2020 - 11:42AM Plotted by: NAI



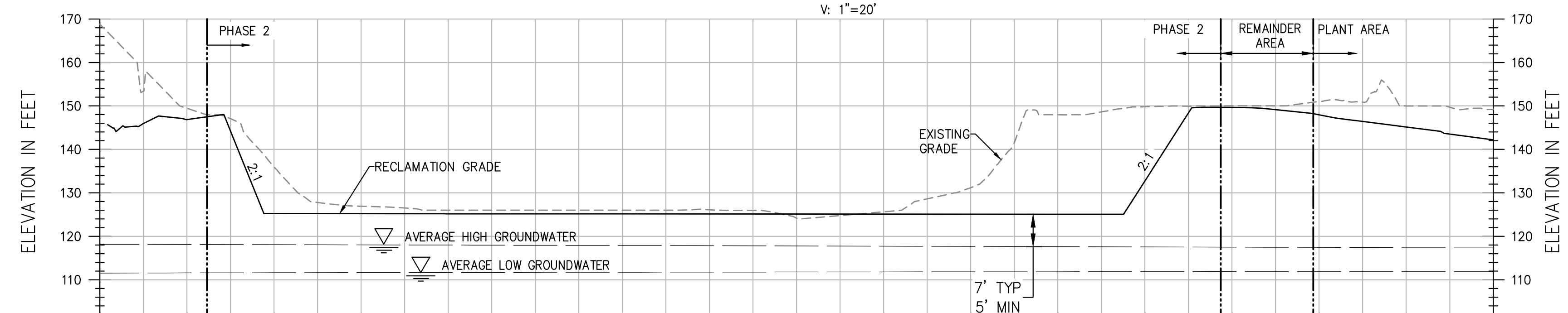
SECTION 21 (PHASE 7)
H: 1"=100'
V: 1"=20'



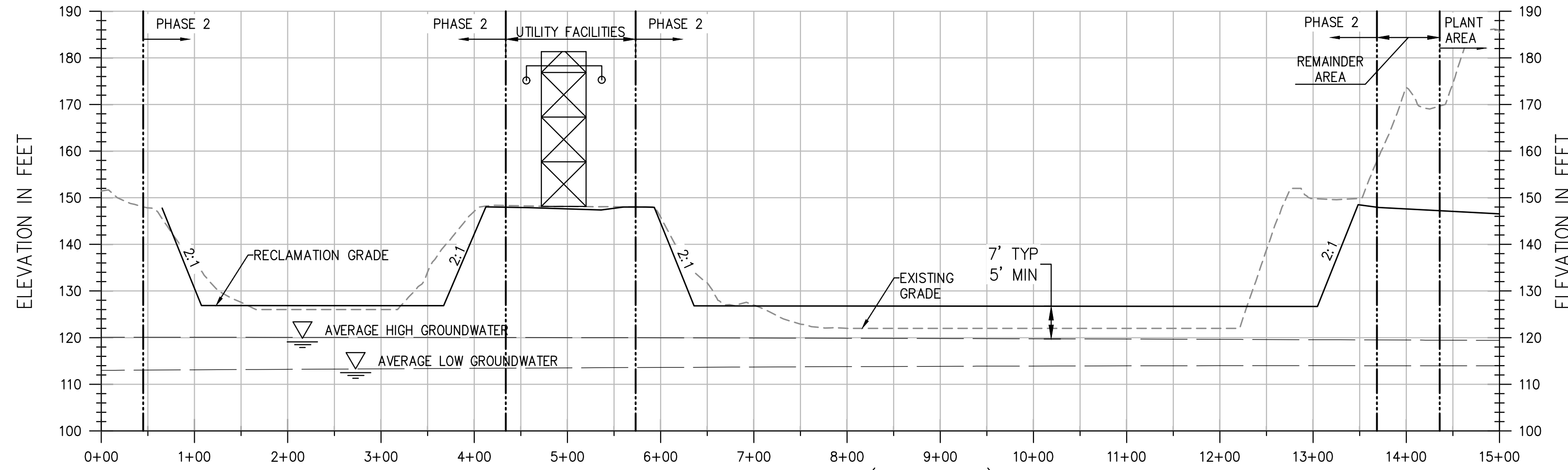
SECTION 22 (PHASE 7)
H: 1"=100'
V: 1"=20'



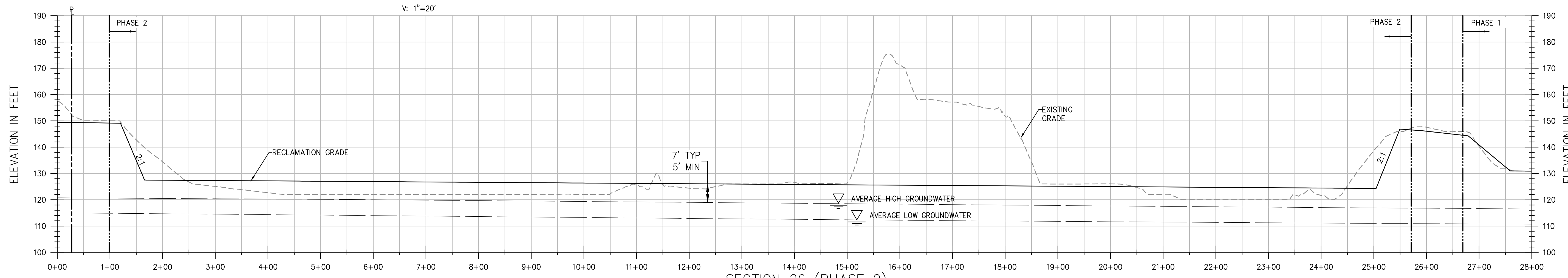
SECTION 23 (PHASE 7)
H: 1"=100'
V: 1"=20'



SECTION 25 (PHASE 2)
H: 1"=100'
V: 1"=20'
NOTE: NO ADDITIONAL MINING PROPOSED IN PHASE 2



SECTION 24 (PHASE 2)
H: 1"=100'
V: 1"=20'
NOTE: NO ADDITIONAL MINING PROPOSED IN PHASE 2



SECTION 26 (PHASE 2)
H: 1"=100'
V: 1"=20'
NOTE: NO ADDITIONAL MINING PROPOSED IN PHASE 2

DATE SIGNED: _____
THESE DRAWINGS ARE NOT CONSIDERED FINAL UNTIL THE ENGINEER'S SEAL BELOW HAS BEEN SIGNED AND DATED.



DESIGNED BY	KD	NO.	DATE	REVISIONS	BY	APPD.
DRAWN BY	KD					
CHECKED BY	SG					
SCALE						
H: 1"=100'						
V: 1"=20'						



CUNNINGHAM ENGINEERING
Project Planning ■ Civil Engineering ■ Landscape Architecture

Sacramento Office: 220 20th Street, Suite Three, Sacramento, CA 95818 (916) 455-2026
Davis Office: 2940 Spafford Street, Suite 200, Davis, CA 95618 (530) 758-2026

CECWEST.COM

CEMEX CACHE CREEK RECLAMATION PLAN

SECTIONS 21-26

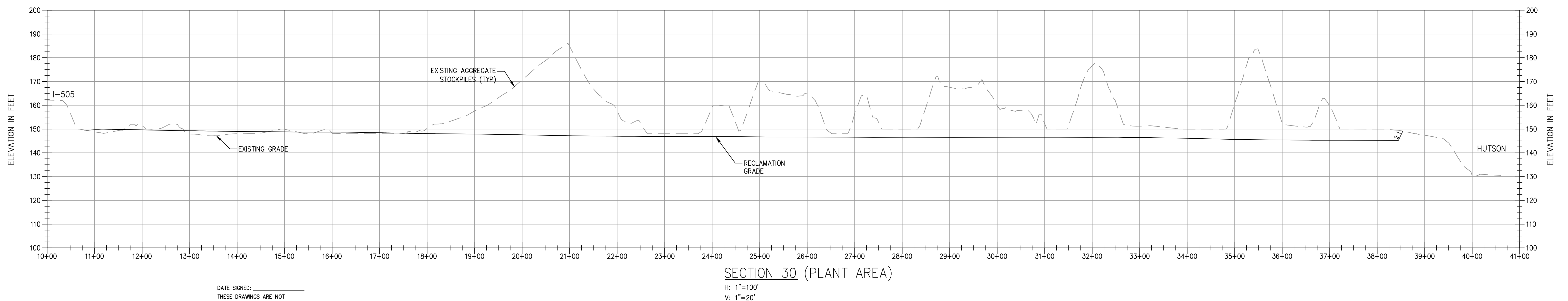
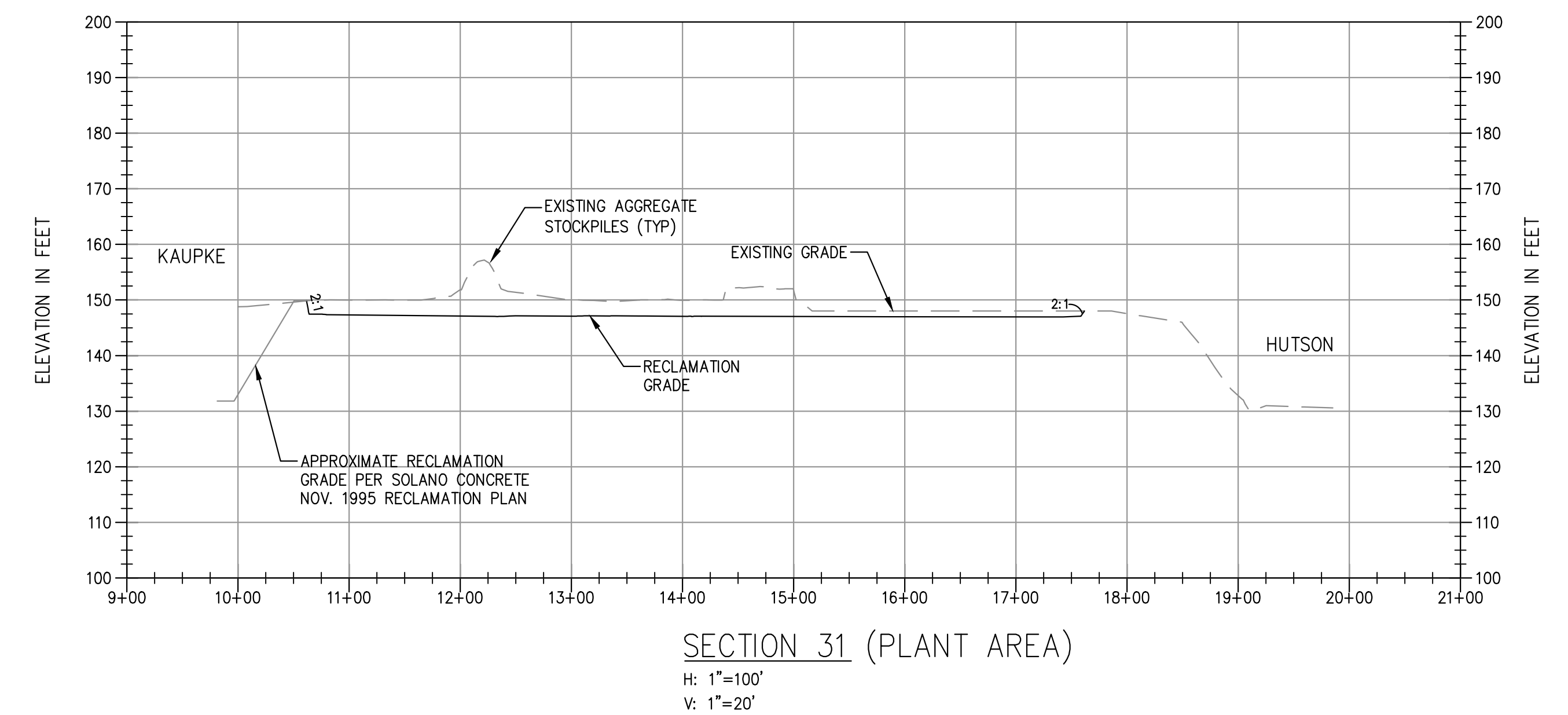
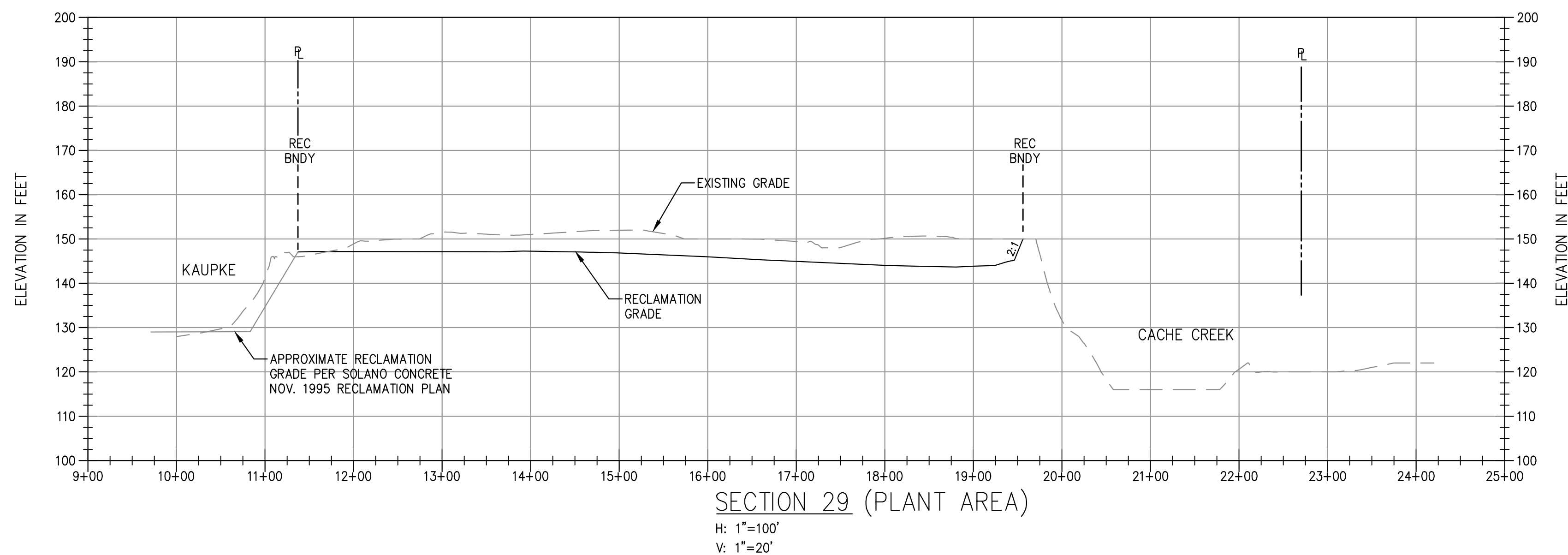
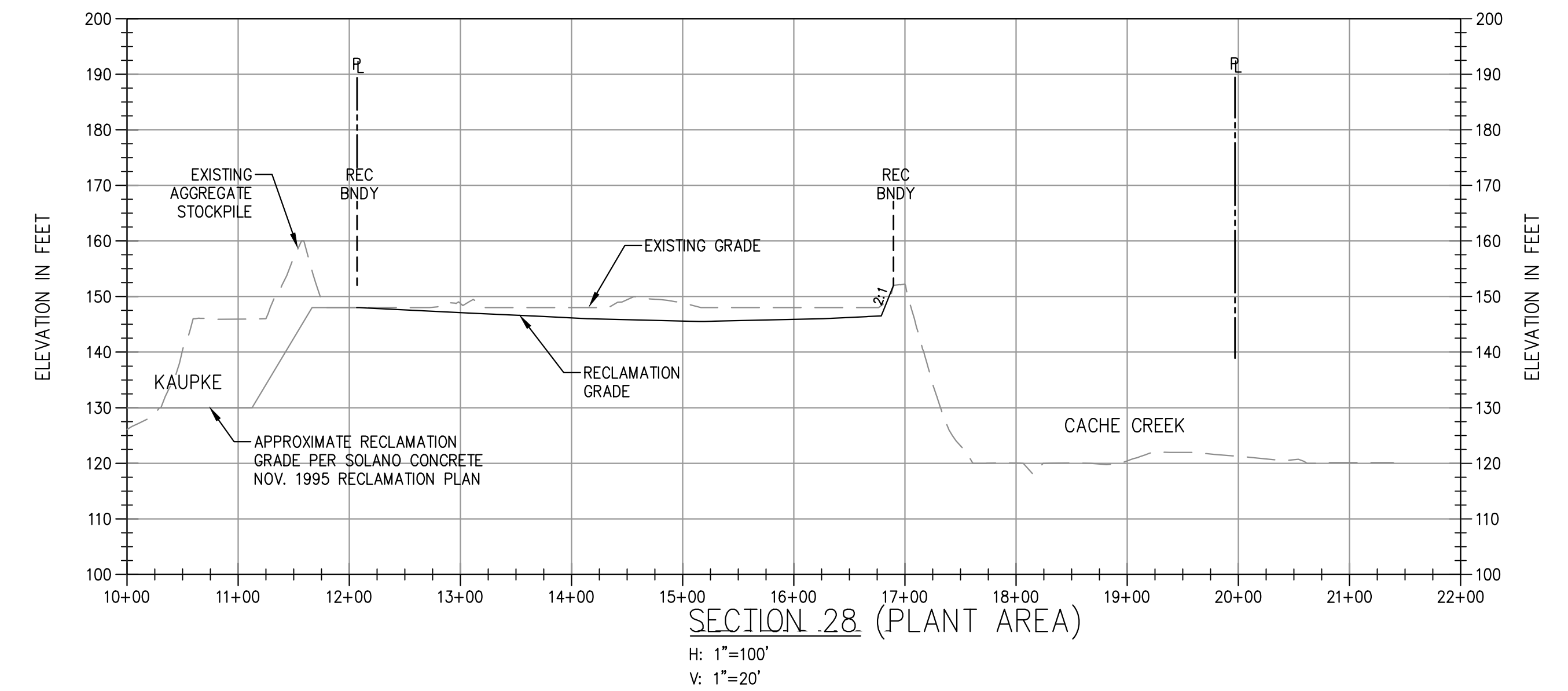
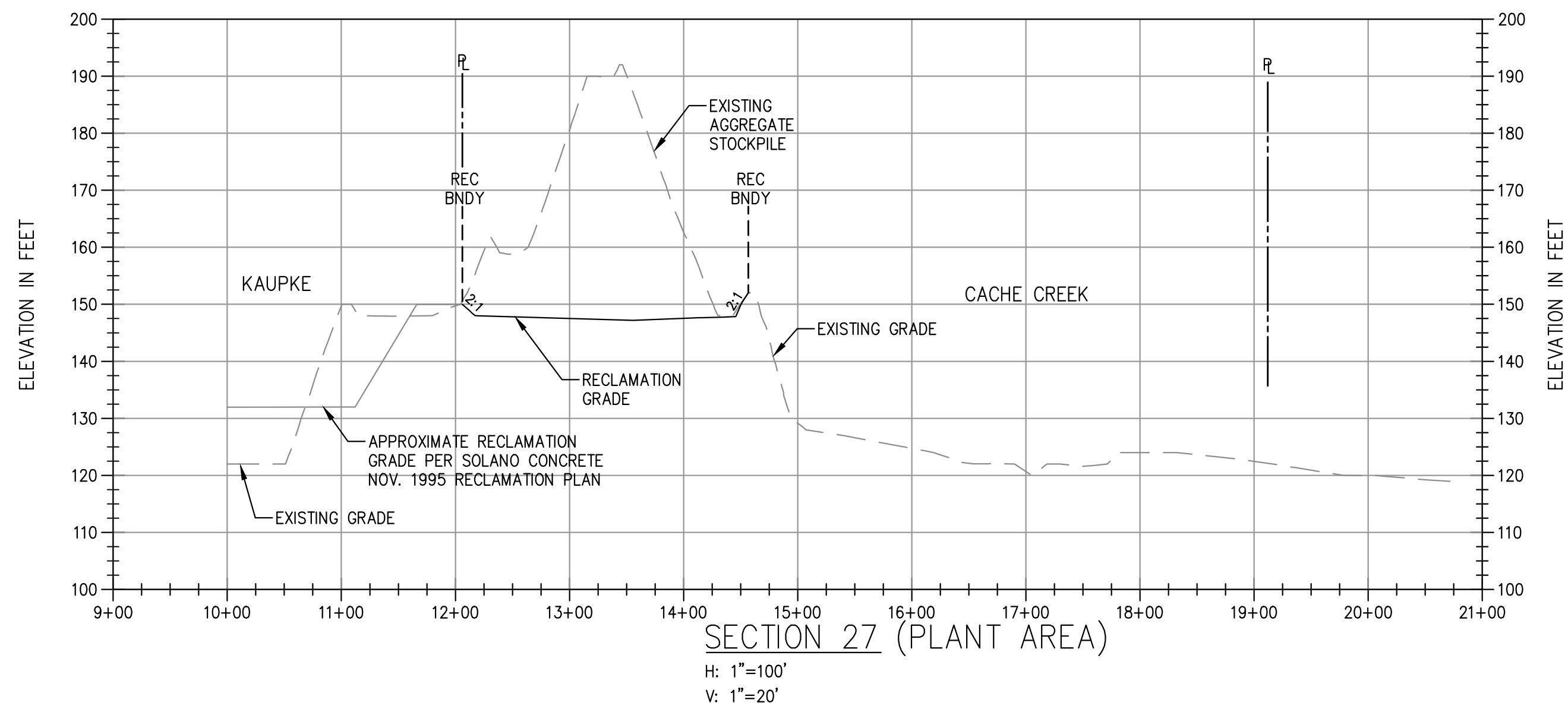
YOLO COUNTY CALIFORNIA

SHEET **R-14** OF **15**


DATE: 3/18/2020

JOB NO: 253.80

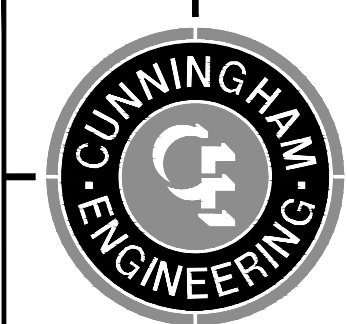
S:\Projects\2020\253.80_Summit Concrete\Project CAD\Project - map\30 Mining and Re-Plant\SECTIONS\21-26 - 3/18/2020 - 11:42AM Plotted by: NAI



DATE SIGNED: _____
 THESE DRAWINGS ARE NOT
 CONSIDERED FINAL UNTIL THE
 ENGINEER'S SEAL BELOW HAS BEEN
 SIGNED AND DATED.



DESIGNED BY	KD	NO.	DATE	REVISIONS	BY	APPD.
DRAWN BY	KD					
CHECKED BY	SG					
SCALE						
H: 1"=100'						
V: 1"=20'						



CECWEST.COM
 Project Planning ■ Civil Engineering ■ Landscape Architecture
 Sacramento Office: 220 20th Street, Suite Three, Sacramento, CA 95818 (916) 455-2026
 Davis Office: 2940 Spafford Street, Suite 200, Davis, CA 95618 (530) 758-2026

CEMEX CACHE CREEK RECLAMATION PLAN
SECTIONS 27-31
 YOLO COUNTY CALIFORNIA

SHEET
R-15
 OF
15
 DATE: 3/18/2020
 JOB NO: 253.80

S:\Projects\2020\253.80 Sacramento Concrete Project\GIS\Project\map\150 Main and Rec Plant\Sheets\253-30-REC-R15-SEC15.dwg - SECTION 27-31 3/18/2020 - 11:24AM Plotted by: NAI