

Appendix D

Draft Delineation of Waters of the U.S. Map

Draft Delineation of Waters of the U.S.

Other Waters

Label	Cowardin	Description	Location (Lat/Long)	Width (ft)*	Length (ft)	Area (sq ft)	Acres
OW01	R5	Perennial	38.567905 -121.84032	27.0	129.0	3486.6	0.08
Other Waters Totals =					129.0	3486.6	0.08
Total Waters of the U.S. =					129.0	3486.6	0.08

*Widths are represented as averages

The features represented on this graphic are considered preliminary until written verification by the USACE.

All features identified as Non-Jurisdictional by Rule may still fall under State jurisdiction per section 401 of the Clean Water Act.

Coordinate System: NAD 1983
California State Plane II (Feet)
Projection: Lambert Conformal Conic
Datum: North American 1983
Vertical Datum: NAVD 88

Made in accordance with the Updated Map & Drawing Standards for the South Pacific Division Regulatory Program


38.5692, -121.8402


Dry Slough


County Road 96

38.5666, -121.8404

P03

 Project Boundary - (1.56 acres)

 5 ft Contours

 OHWM Transect - 'X-X'



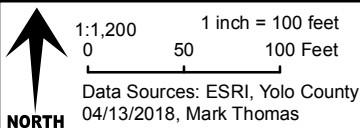
 Flow Direction

 Photo Points* - P#

Other Waters - OW# - (0.08 acres)

 Perennial

*See Figure 3, Ground Photographs Map, for additional information on Photo Points.



County Road 96 Over Dry Slough
Draft Delineation of Waters of the U.S.
Figure 4